Vol #2

Vol #2


SCOTT
50
50
50
50
Water Lot
401
9
10
2
1
LEWIS
WATER FRONT
50
50
50
50
50
50
50
50
13
8
14
7
15
6
16
5
2
3
4
1
90
90
50
50
50
50
PIERCE
W
N
S
E

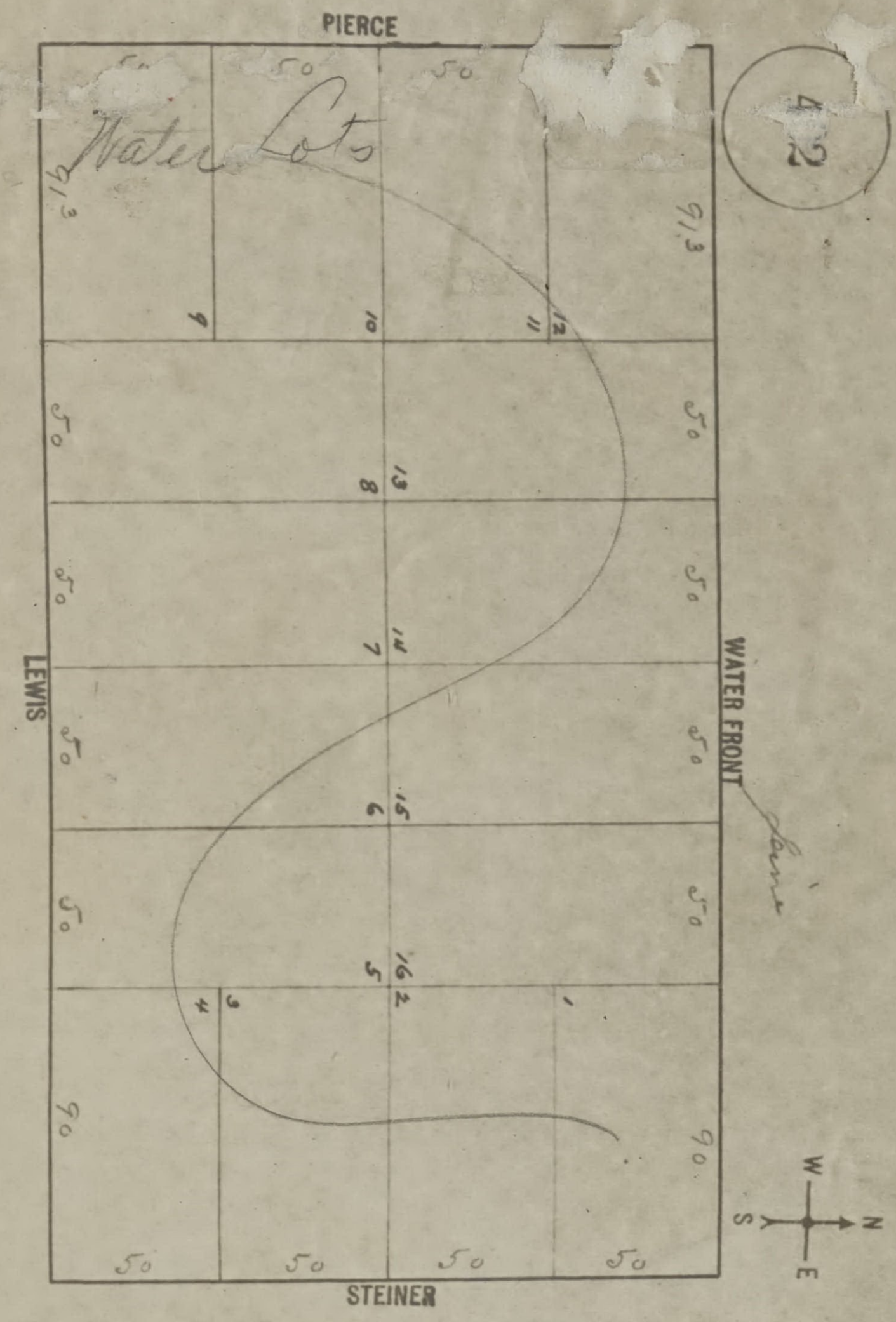
42
PIERCE
Water Lots
50
50
50
91,3
91,3
9
10
11
12
50
50
8
13
50
50
7
14
50
50
6
15
50
50
5
16
2
4
3
1
90
90
50
50
50
50
LEWIS
WATER FRONT
Lane
STEINER
W
N
S
E

OFFICIAL COPY
SAN FRANCISCO
DBI
DEPARTMENT OF
BUILDING INSPECTION

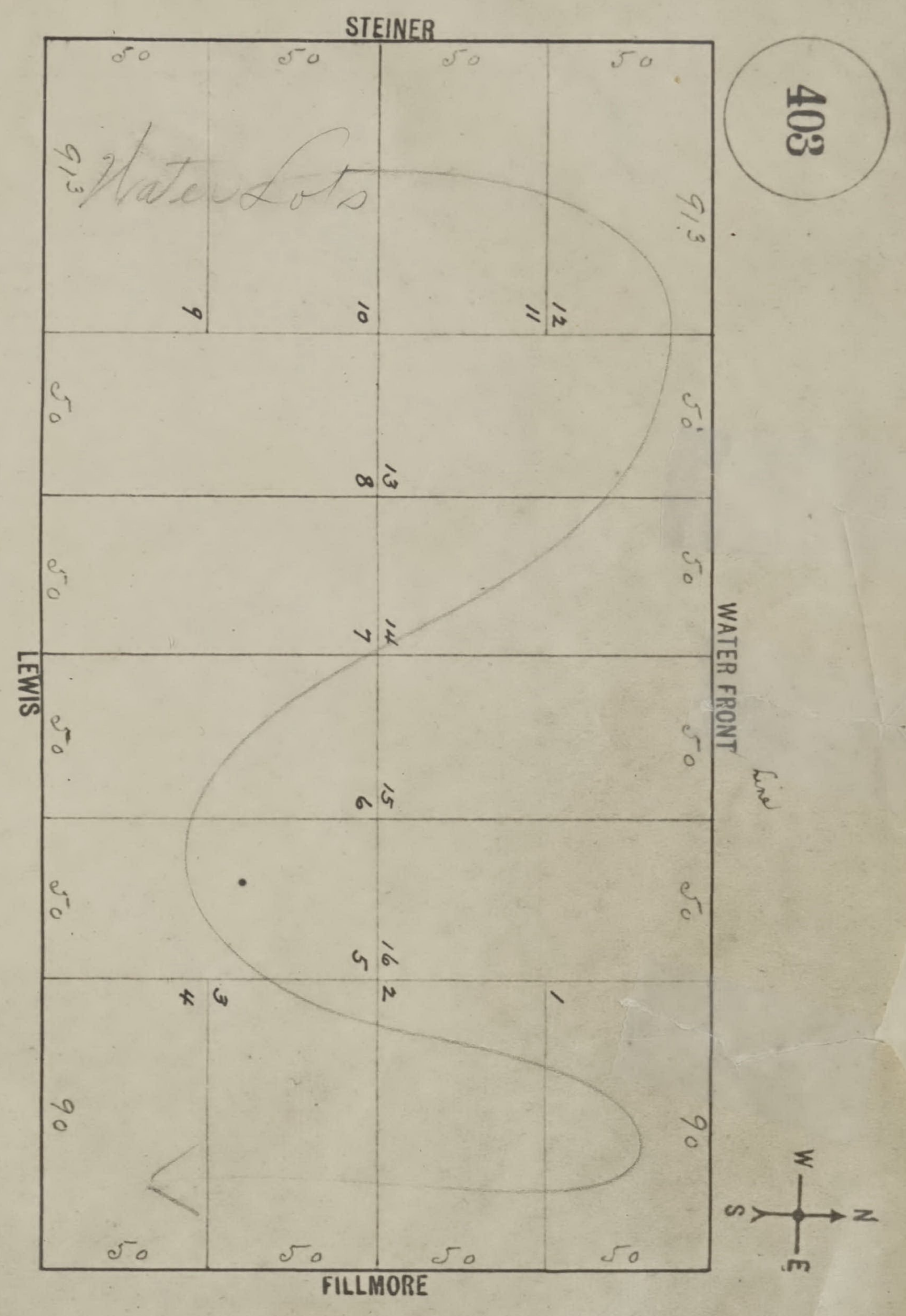
STEINER
403
Water Lots
LEWIS
WATER FRONT
FILLMORE
W
N
S
E
50
50
50
50
91.3
91.9
9
10
11
12
13
8
14
7
15
6
16
5
4
3
2
1
90
90

SAN FRANCISCO DBI DEPARTMENT OF BUILDING INSPECTION
OFFICIAL COPY

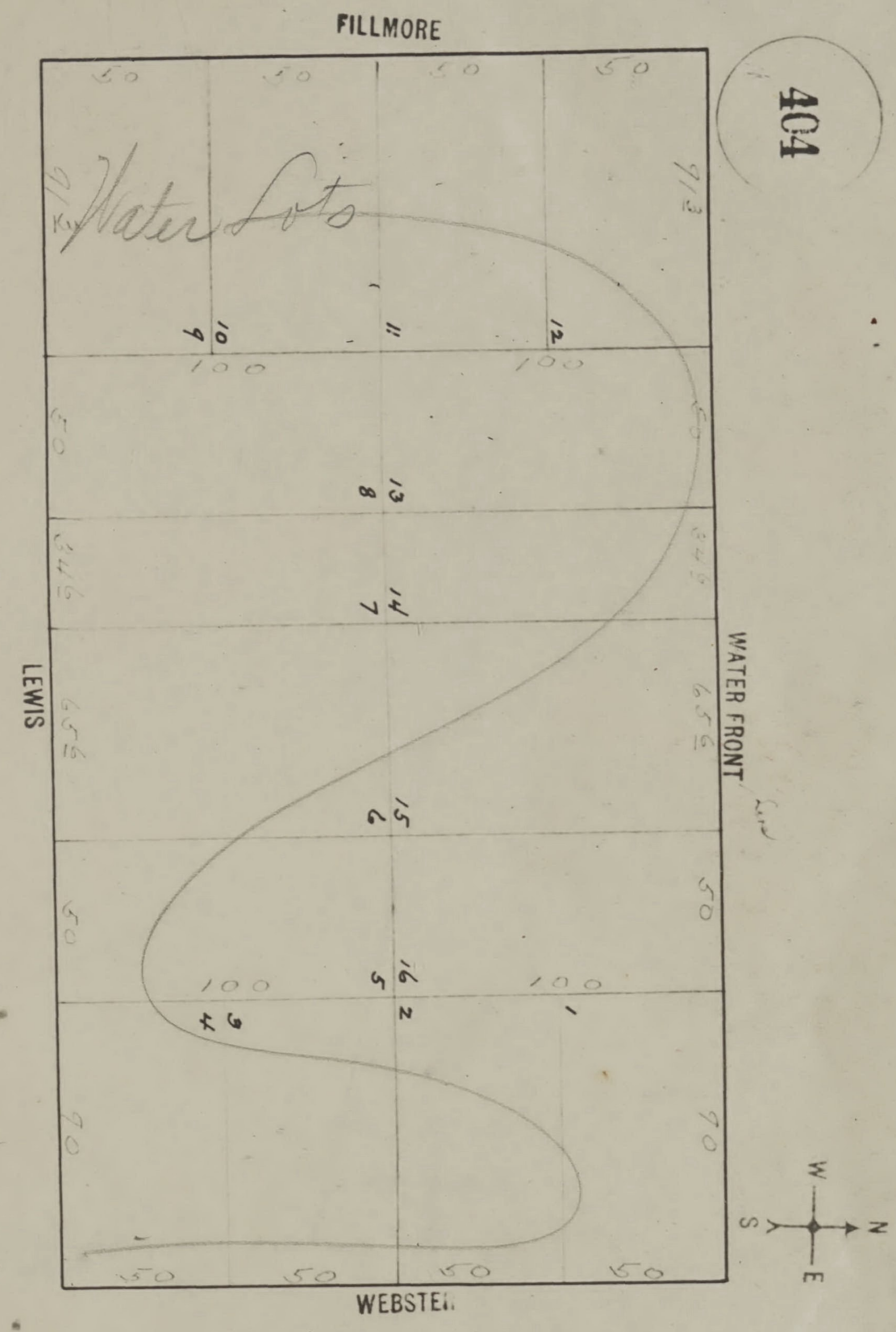
404
FILLMORE
WEBSTER
LEWIS
WATER FRONT
Water Lots
50
100
70
1
2
3
4
5
6
7
8
9
10
11
12
13
14
15
16
W
N
E
S


405
POLK
255 or
Water Lots
TONQUIN
412.6
THE EMBARCADERO
425 or
LARKIN
150 or
W
N
S
E

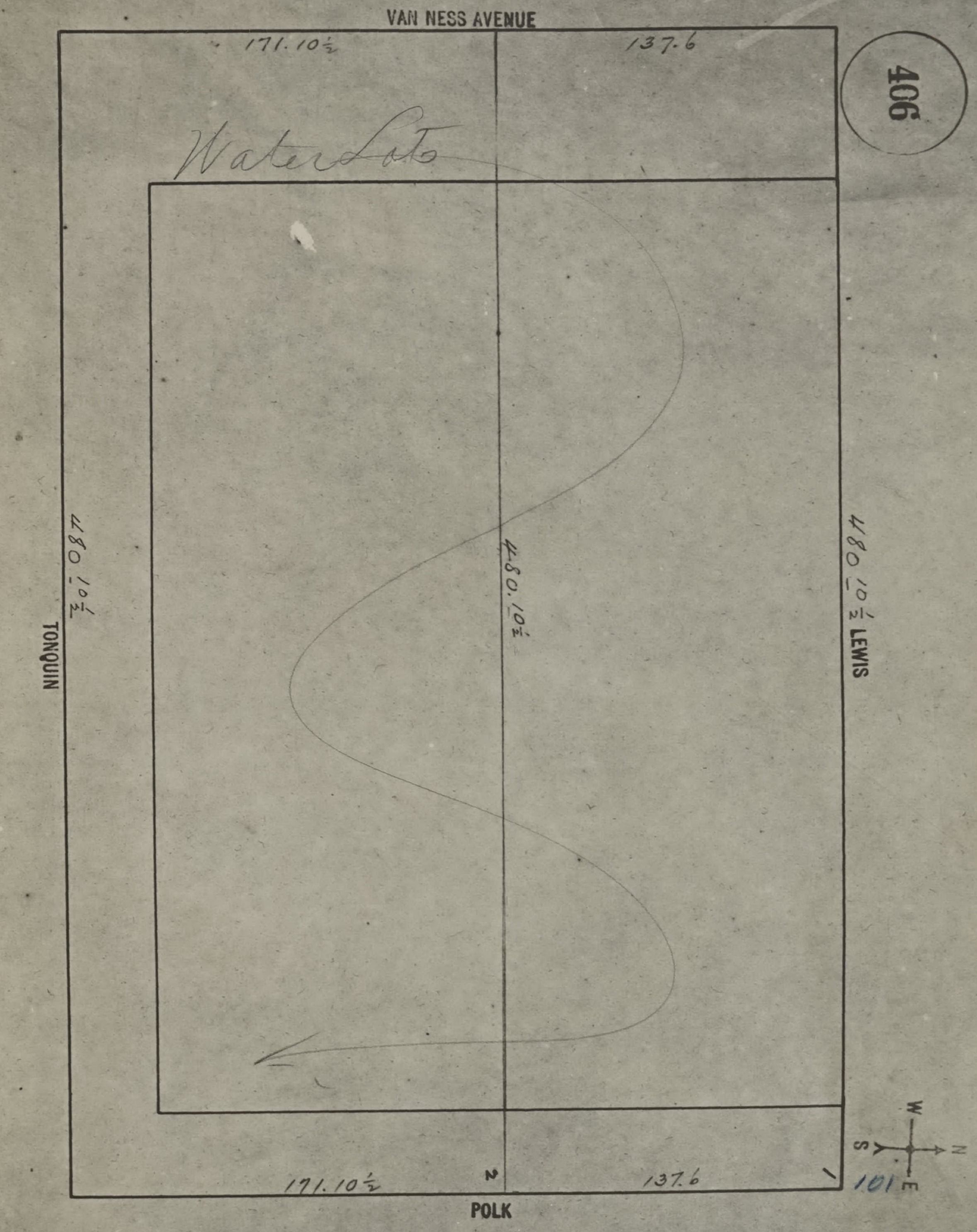
VAN NESS AVENUE
171.10½
137.6
406
Water Lots
TONQUIN
480.10½
480.10½
480.10½
LEWIS
171.10½
2
137.6
1
101
POLK
W
N
S
E

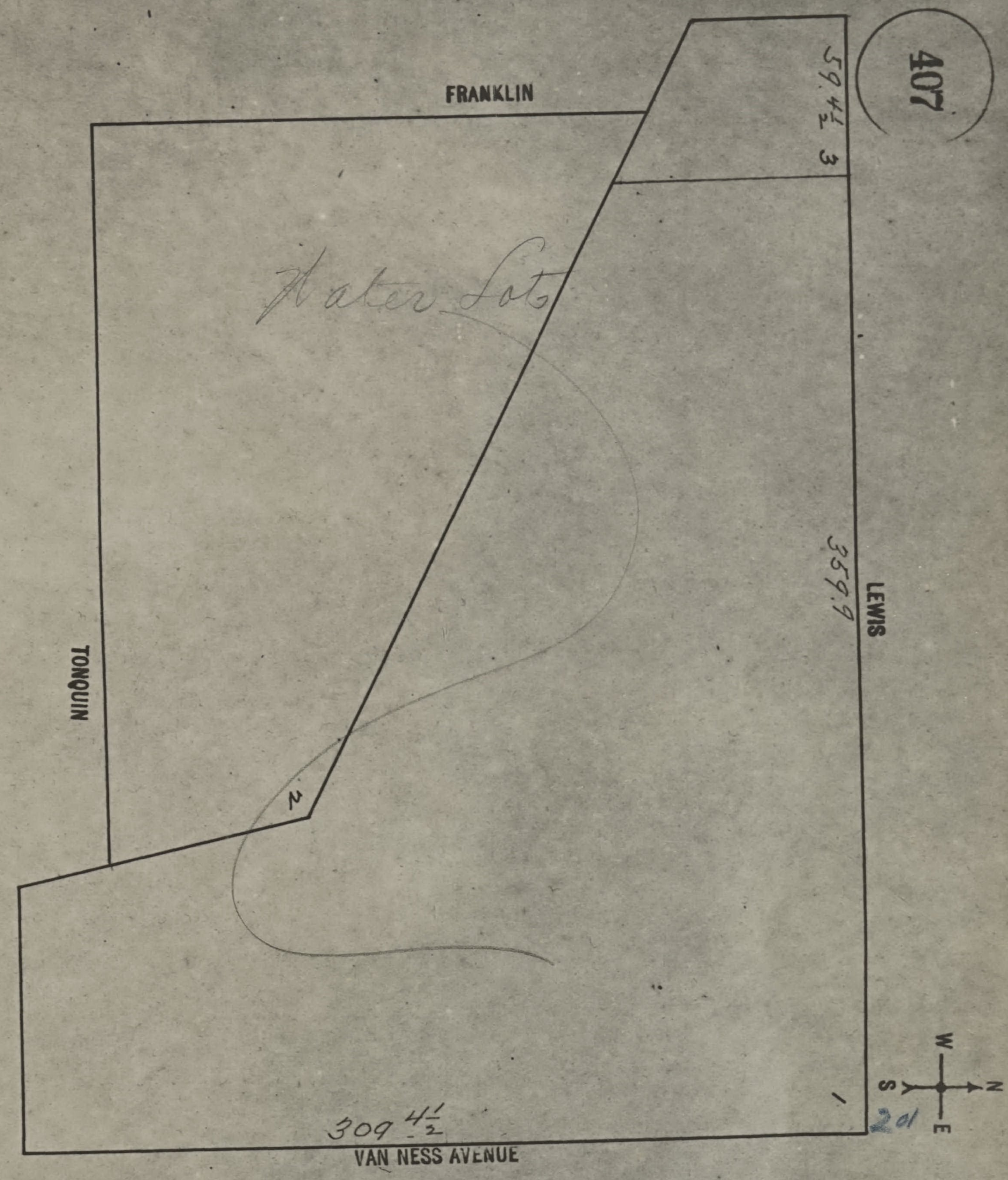
407
FRANKLIN
59.4½
3
Water Lots
LEWIS
359.9
TONQUIN
2
1
309 4½
VAN NESS AVENUE
201
W
N
S
E

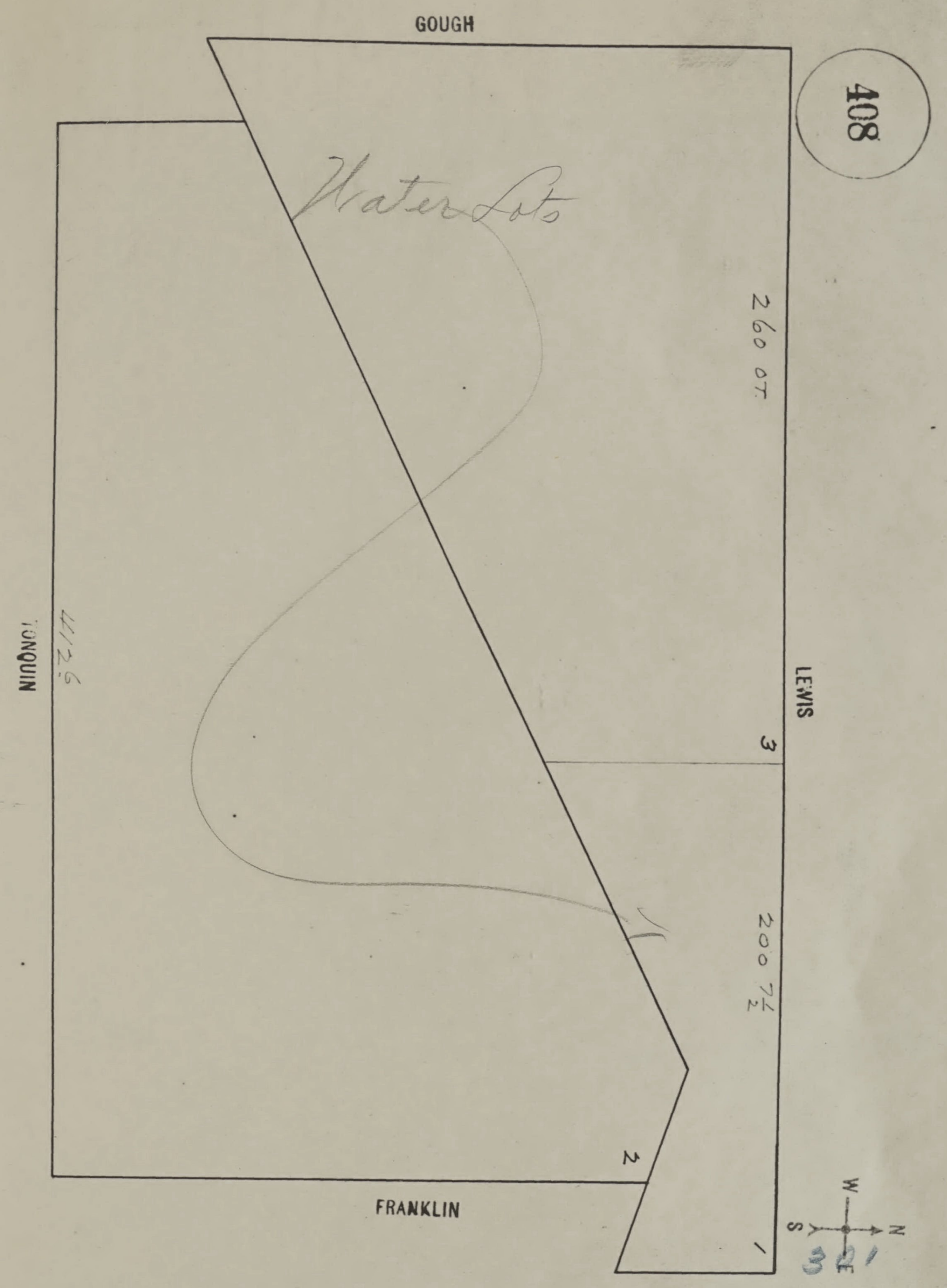
GOUGH
408
Water Lots
260 OT
LEWIS
3
200 7½
2
1
FRANKLIN
JONQUIN
4126
W
N
S
E
321


409
OCTAVIA
3094½
Water Lots
301/10½'
301.10½
LEWIS
3
179 ½'
179 4½
1
2
TONQUIN
GOUGH
W
N
S
401


BUCHANAN
309 4½
411
Water Lots
TONQUIN
446 10¼
LEWIS
446 10½
1
309 4½
LAGUNA
W
N
S
E
501


WEBSTER
275
695-7-9
269
412
693
685
APR 17 1933
677
Va
TONQUIN
412
6
LEWIS
41
3/11/6
6
1
275
BUCHANAN
601
W
S
N
E


FILLMORE
413
275
191.4½
191.4½
2
TONQUIN
LEWIS
221.1½
221.1½
1
275
WEBSTER
701
W
N
S
E


414
STEINER
275
212 6
212 6
TONQUIN
LEWIS
2
200
200
1
501
W
N
S
E
275
FILLMORE

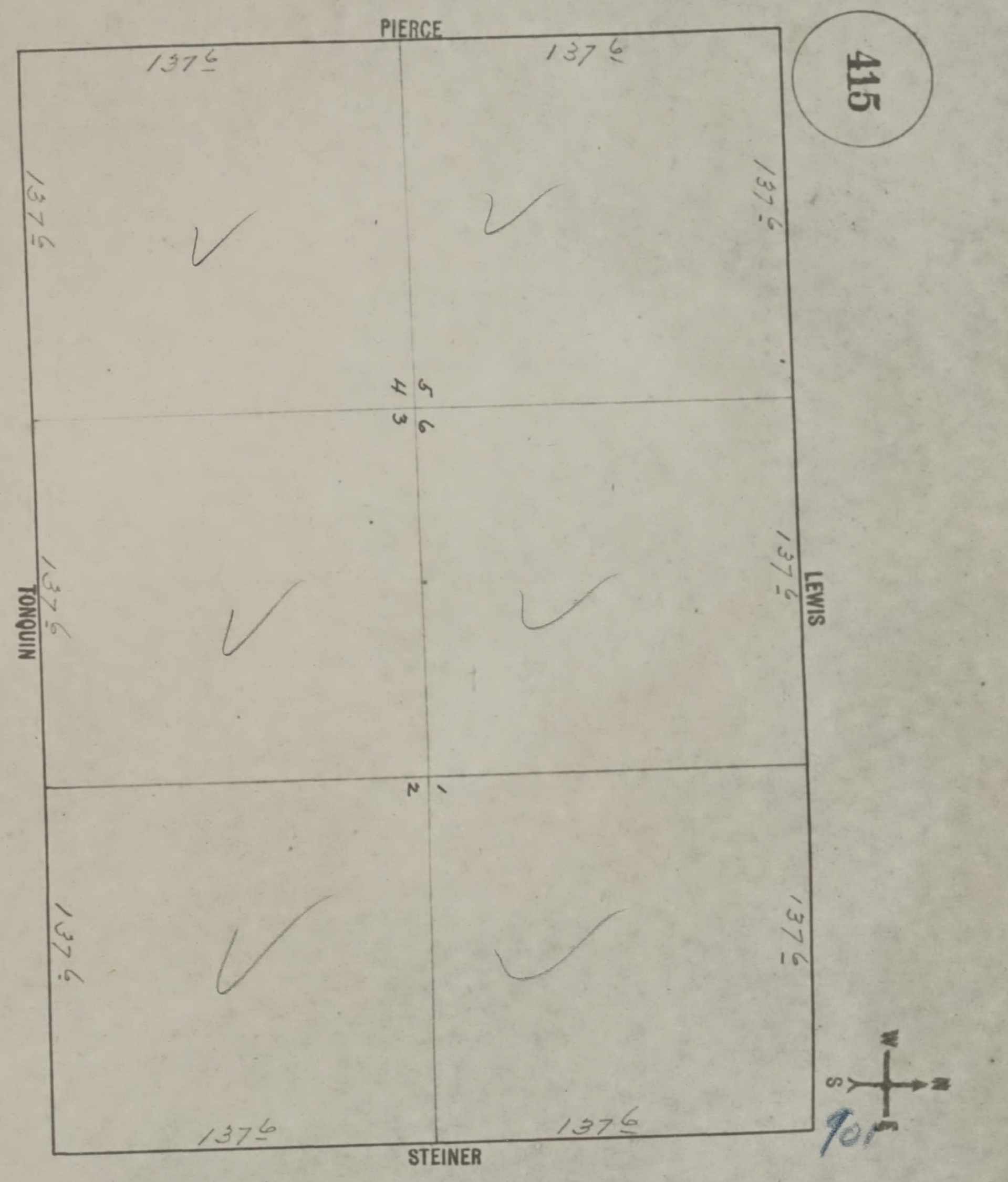
415
PIERCE
STEINER
TONQUIN
LEWIS
137 6
137 6
137 6
137 6
137 6
137 6
137 6
137 6
137 6
137 6
1
2
3
4
5
6
W
N
S
E
901

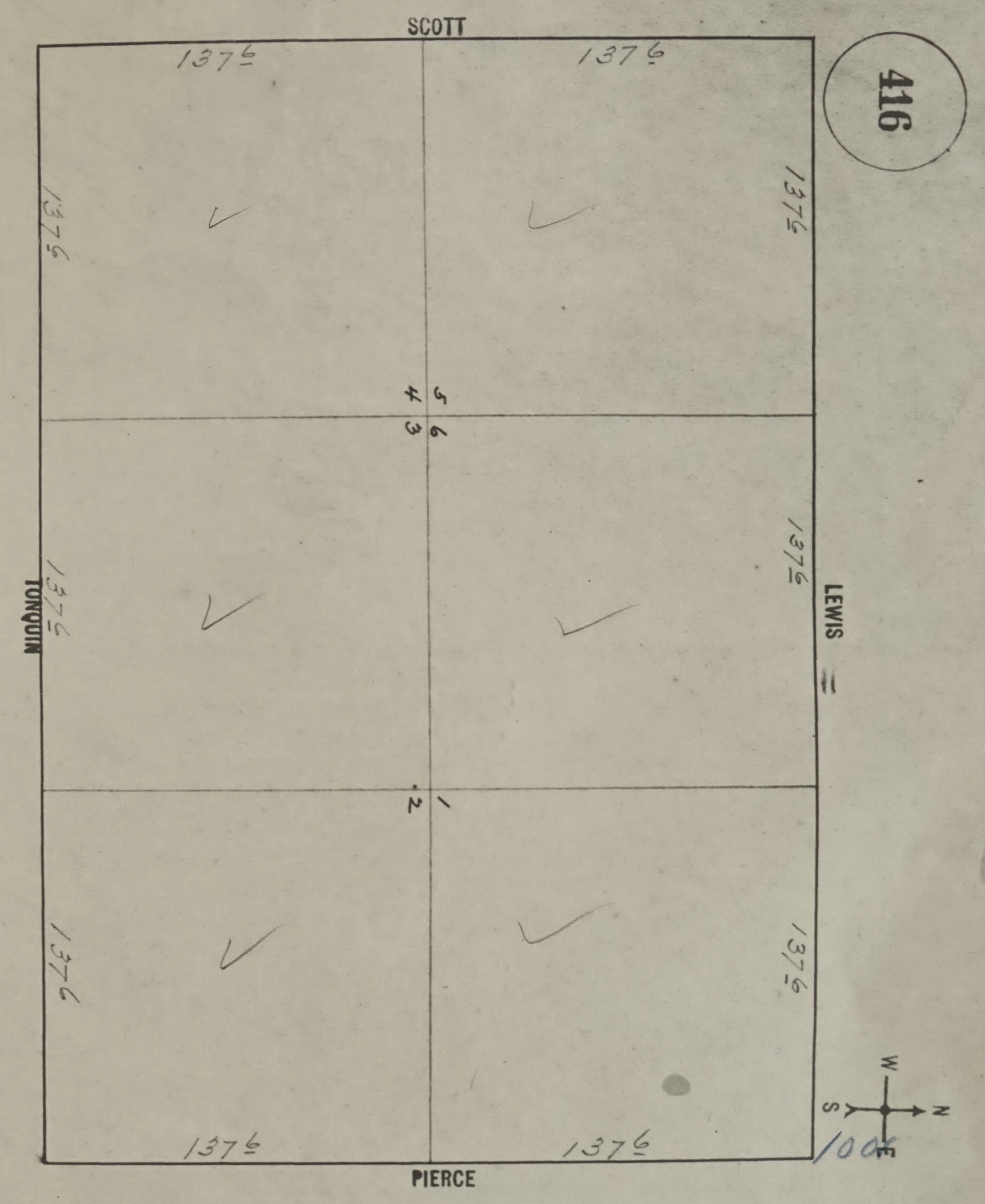
416
SCOTT
PIERCE
TONQUIN
LEWIS
137 6
5
6
4
3
2
1
100
W
N
S
E


417
SCOTT
275
JEFFERSON
412 6
412 6
TONQUIN
275
PIERCE
W
N
S
E

SAN FRANCISCO DEPARTMENT OF BUILDING INSPECTION
OFFICIAL COPY


418
PIERCE
275
TONQUIN
412$\underline{6}$
JEFFERSON
412$\underline{6}$
275
STEINER
W
N
S
E

OFFICIAL COPY
SAN FRANCISCO DEPARTMENT OF BUILDING INSPECTION


419
STEINER
275
2/26
2/26
JEFFERSON
TONQUIN
2
200
200
1
275
FILLMORE
N
S
E
W

436C

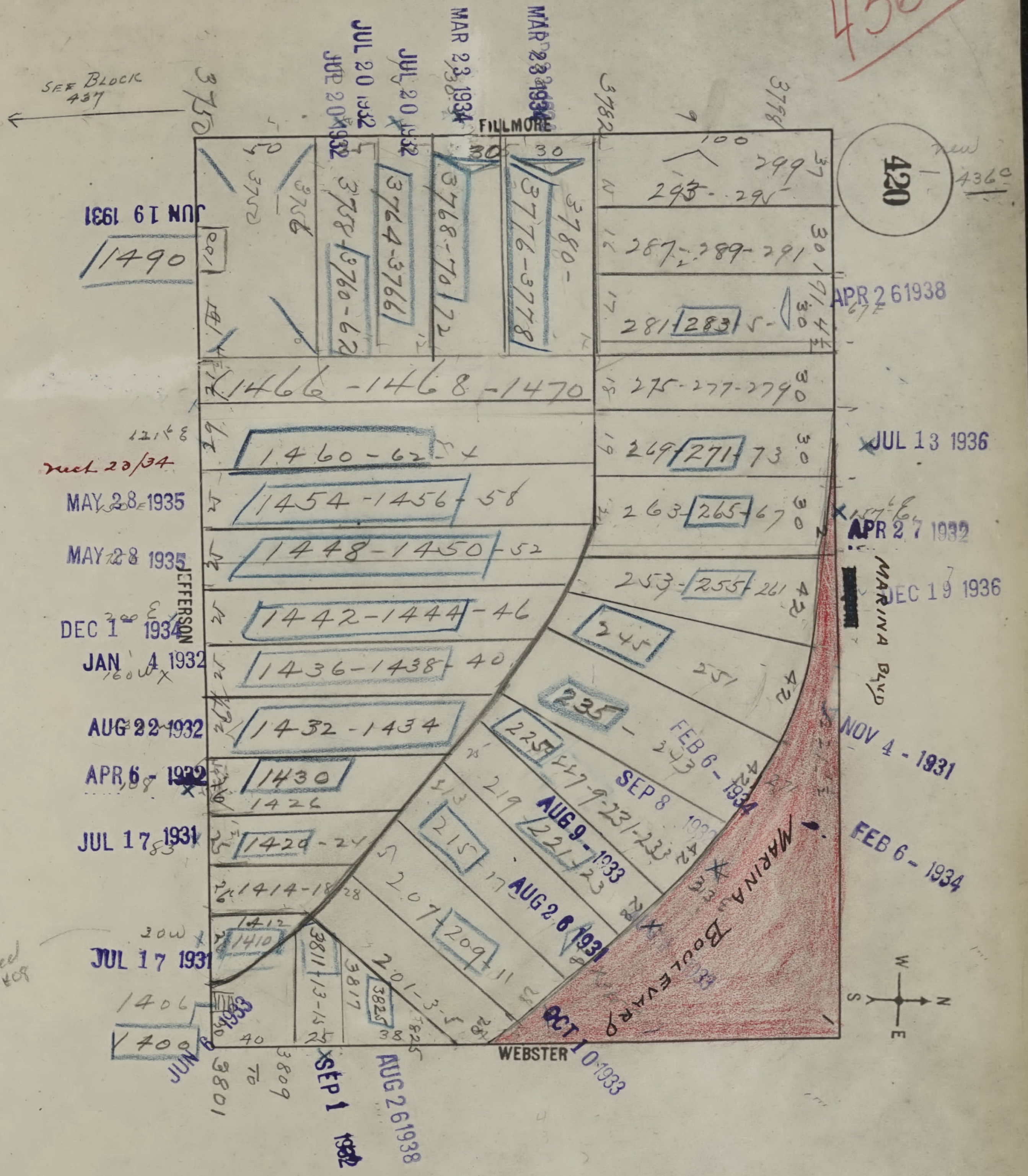
SEE BLOCK 437
FILLMORE
JEFFERSON
WEBSTER
MARINA BOULEVARD
MARINA BLVD
420
436C
JUN 19 1931
1490
JUL 20 1932
JUL 20 1932
MAR 23 1934
MAR 23 1934
3758-3760-62
3764-3766
3768-70-72
3776-3778
3780
299
293-295
287-289-291
281-283-285
275-277-279
269-271-273
263-265-267
257-255-261
245
251
235
225-227-229-231-233
219-221-223
215
207-209-211
201-3-5
1466-1468-1470
1460-62
1454-1456-58
1448-1450-52
1442-1444-46
1436-1438-40
1432-1434
1430
1426
1420-24
1414-18
1412
1410
1406
1400
3801
3809
3811-13-15
3817
3825
APR 26 1938
JUL 13 1936
APR 27 1932
DEC 19 1936
NOV 4 1931
FEB 6 1934
FEB 6 1934
SEP 8
AUG 9 1933
AUG 26 1938
OCT 10 1933
SEP 1 1932
AUG 26 1938
JUN 8 1933
MAY 28 1935
MAY 28 1935
DEC 1 1934
JAN 4 1932
AUG 22 1932
APR 6 1932
JUL 17 1931
JUL 17 1931
W
N
E
S

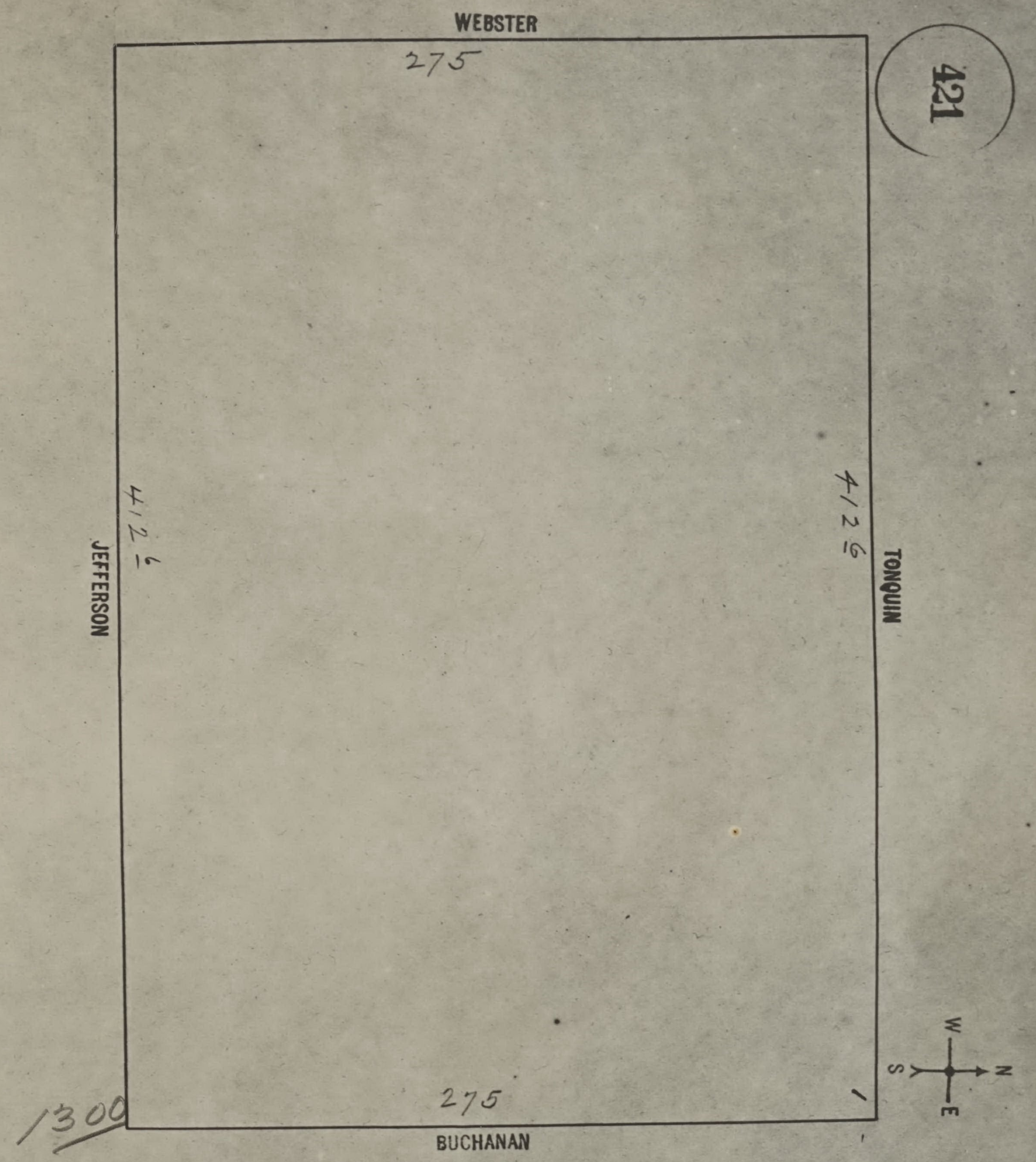
WEBSTER
275
421
412½
JEFFERSON
412½
TONQUIN
1
275
BUCHANAN
1300
W
N
S
E

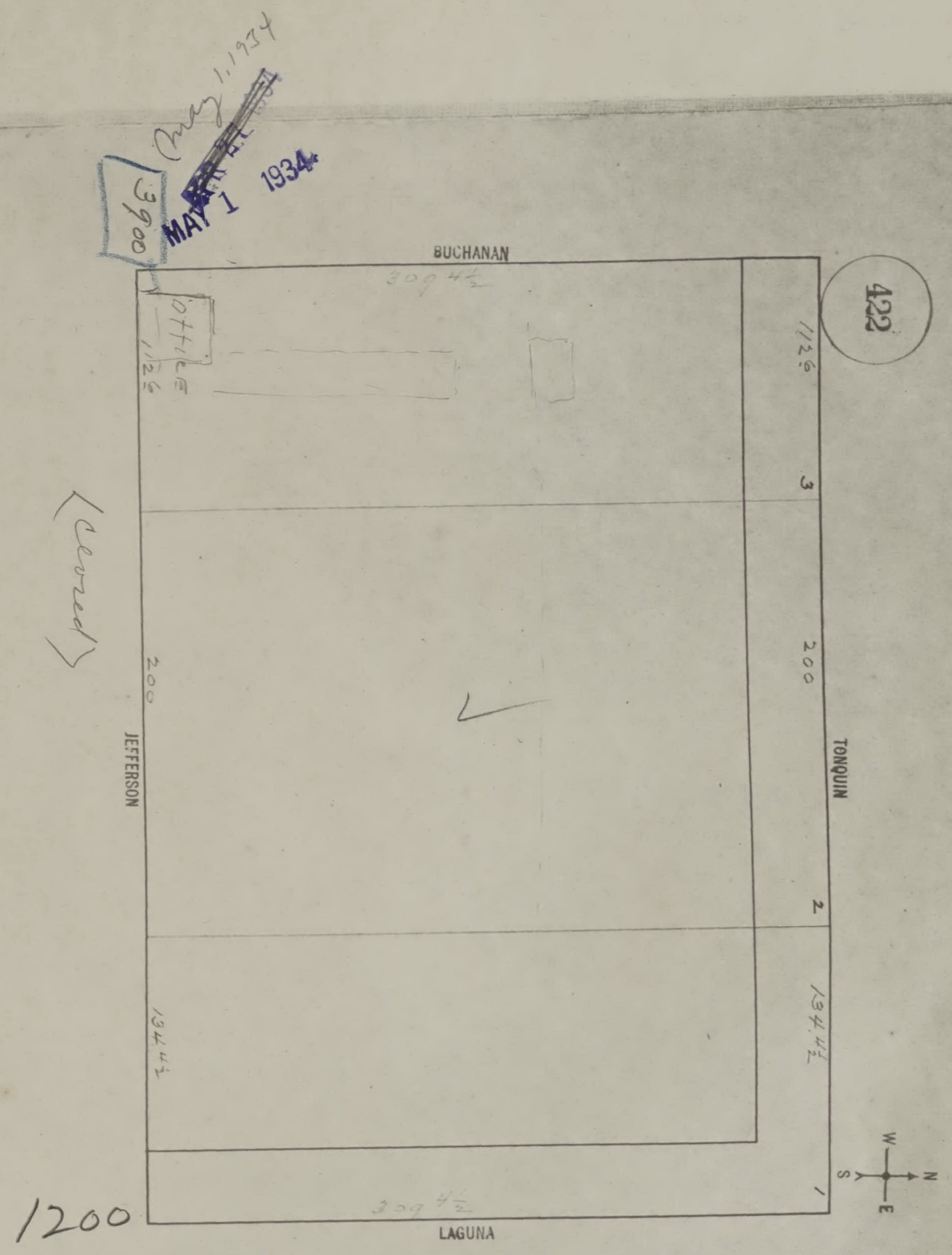

May 1, 1934
3900
MAY 1 1934
422
BUCHANAN
309 4½
Office
112½
112½
3
200
200
(closed)
JEFFERSON
TONQUIN
2
134½
134½
1
1200
309 4½
LAGUNA
N
S
E
W

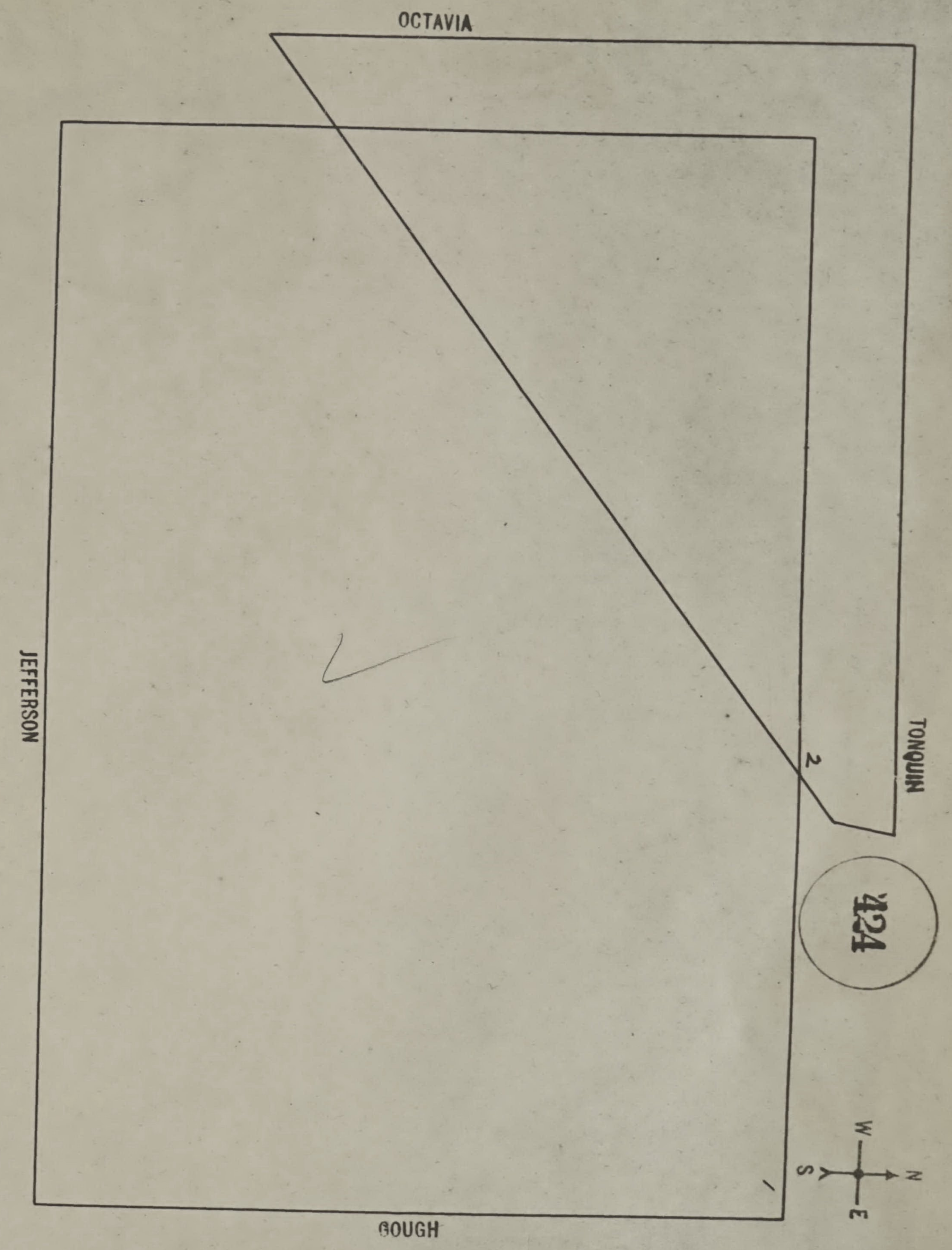
OCTAVIA
JEFFERSON
TONQUIN
GOUGH
2
1
424
N
S
E
W

SAN FRANCISCO DBI DEPARTMENT OF BUILDING INSPECTION
OFFICIAL COPY


GOUGH
275
425
JEFFERSON
412^{6}
412^{6}
TONQUIN
275
FRANKLIN
W
N
S
E

OFFICIAL COPY
SAN FRANCISCO
DBI
DEPARTMENT OF
BUILDING INSPECTION

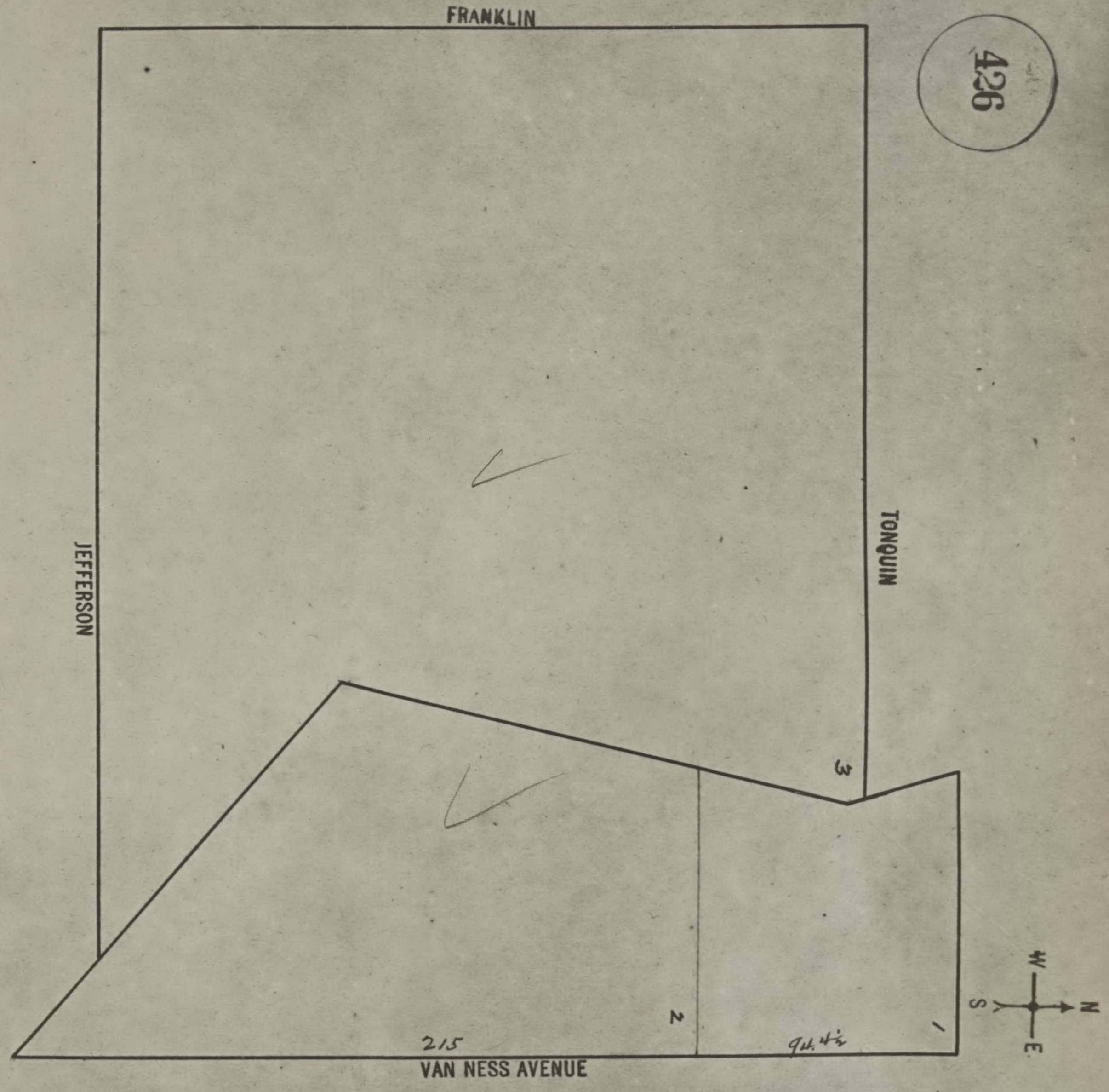
426
FRANKLIN
JEFFERSON
TONQUIN
VAN NESS AVENUE
1
2
3
215
94.4½
N
S
E
W

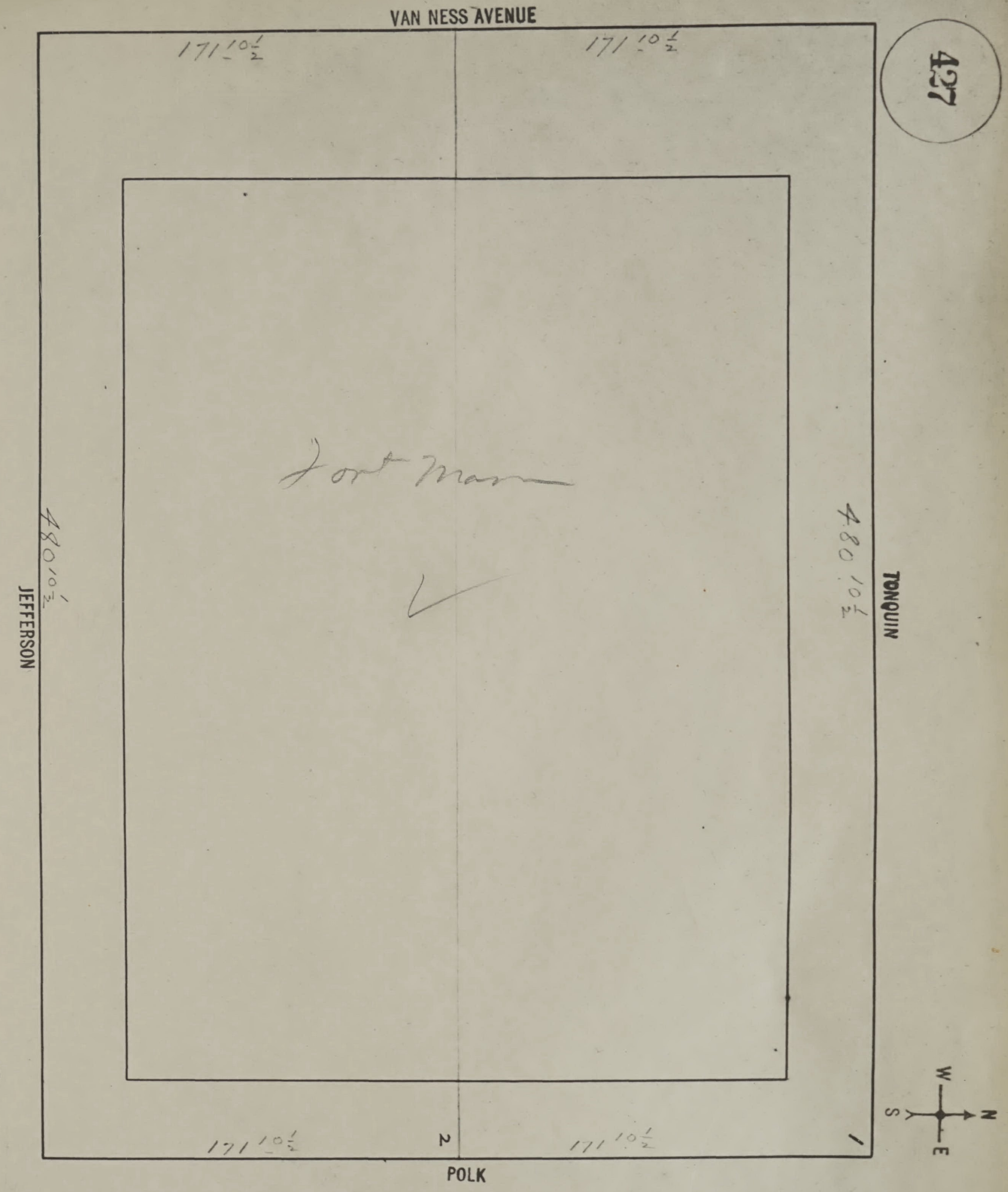
VAN NESS AVENUE
427
171 10½
171 10½
Fort Mason
JEFFERSON
480 10½
TONQUIN
480 10½
2
1
171 10½
171 10½
POLK
W
N
S
E

700

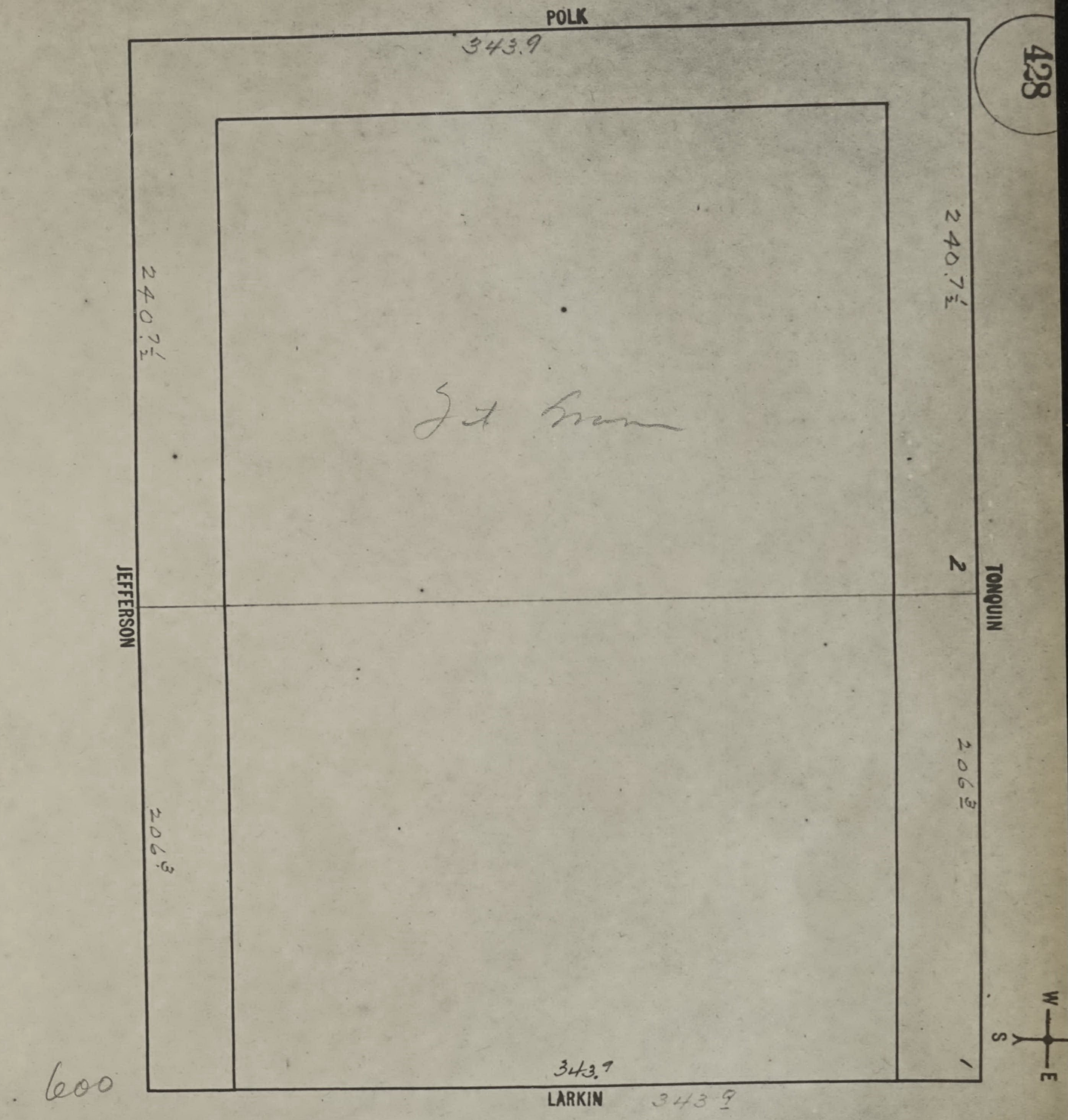
428
POLK
343.9
240.7½
240.7½
JEFFERSON
2
TONQUIN
206.3
206.3
1
343.9
LARKIN
343.9
600
W
S
E

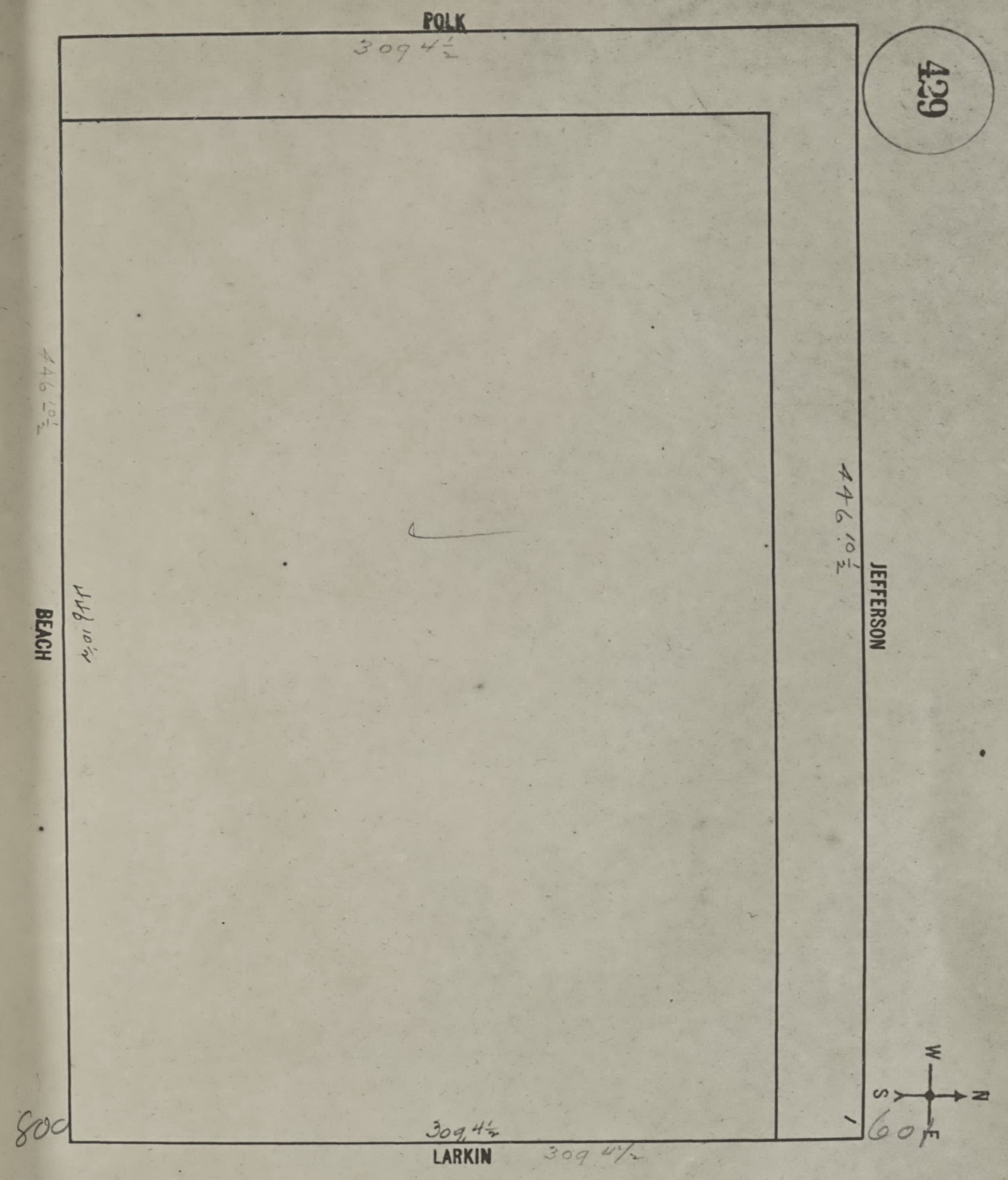
POLK
309 4½
429
446 10½
JEFFERSON
446 10½
BEACH
446 10½
800
309 4½
LARKIN
309 4½
1
600
W
N
S
E

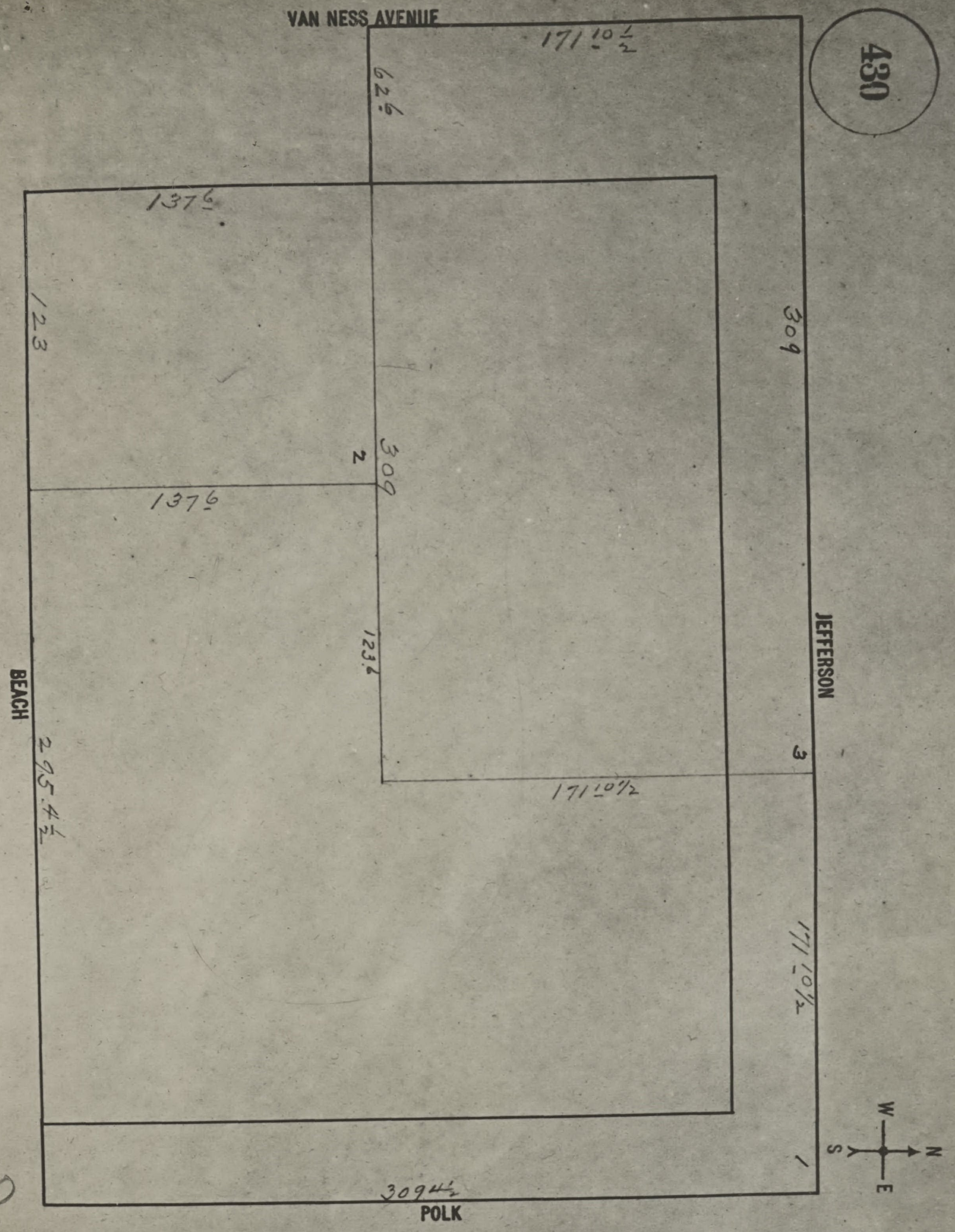
430
VAN NESS AVENUE
171 10½
62 6
137 6
123
2
309
137 6
123 6
BEACH
295 4½
JEFFERSON
309
3
171 10½
171 10½
1
309 4½
POLK
W
N
S
E

900

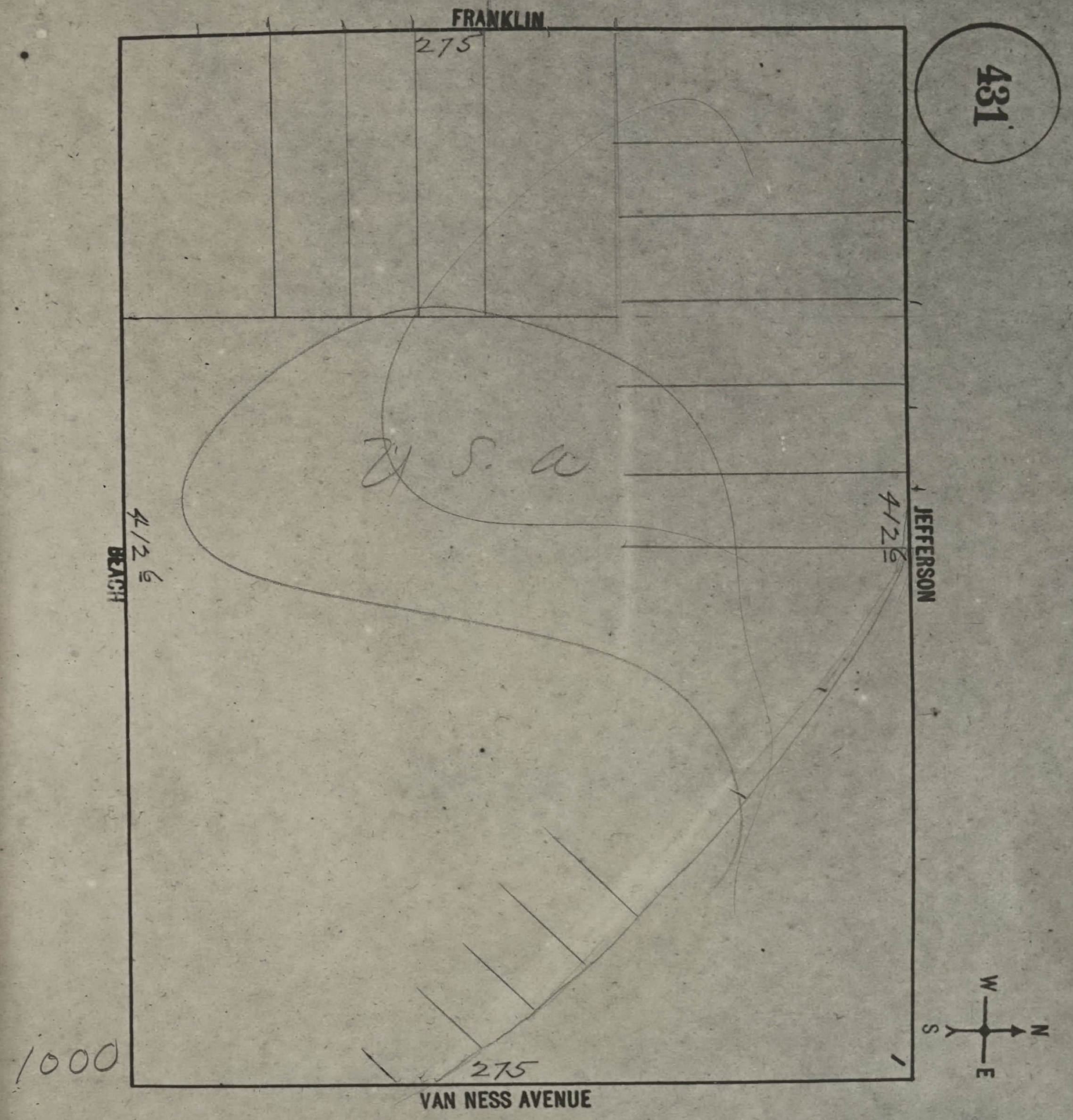
431
FRANKLIN
275
BEACH
412 6
U. S. A.
412 6
JEFFERSON
1000
275
VAN NESS AVENUE
W
N
S
E

page 432 Missing


OCTAVIA
275
BEACH
412 6
75a
JEFFERSON
412 6
W
S
N
E
1
1100
275
GOUGH


LAGUNA
275
434
BEACH
412 6
U.S.A.
412 6
JEFFERSON
W
N
S
E
1
1300
275
OCTAVIA


435
BUCHANAN
275
JEFFERSON
412.6
LAGUNA
275
1201
1
~~BEACH~~
412.6
MARINA BOULEVARD
CHANGED by RES 29681 Bd Supervisors
1400
W
N
E
S

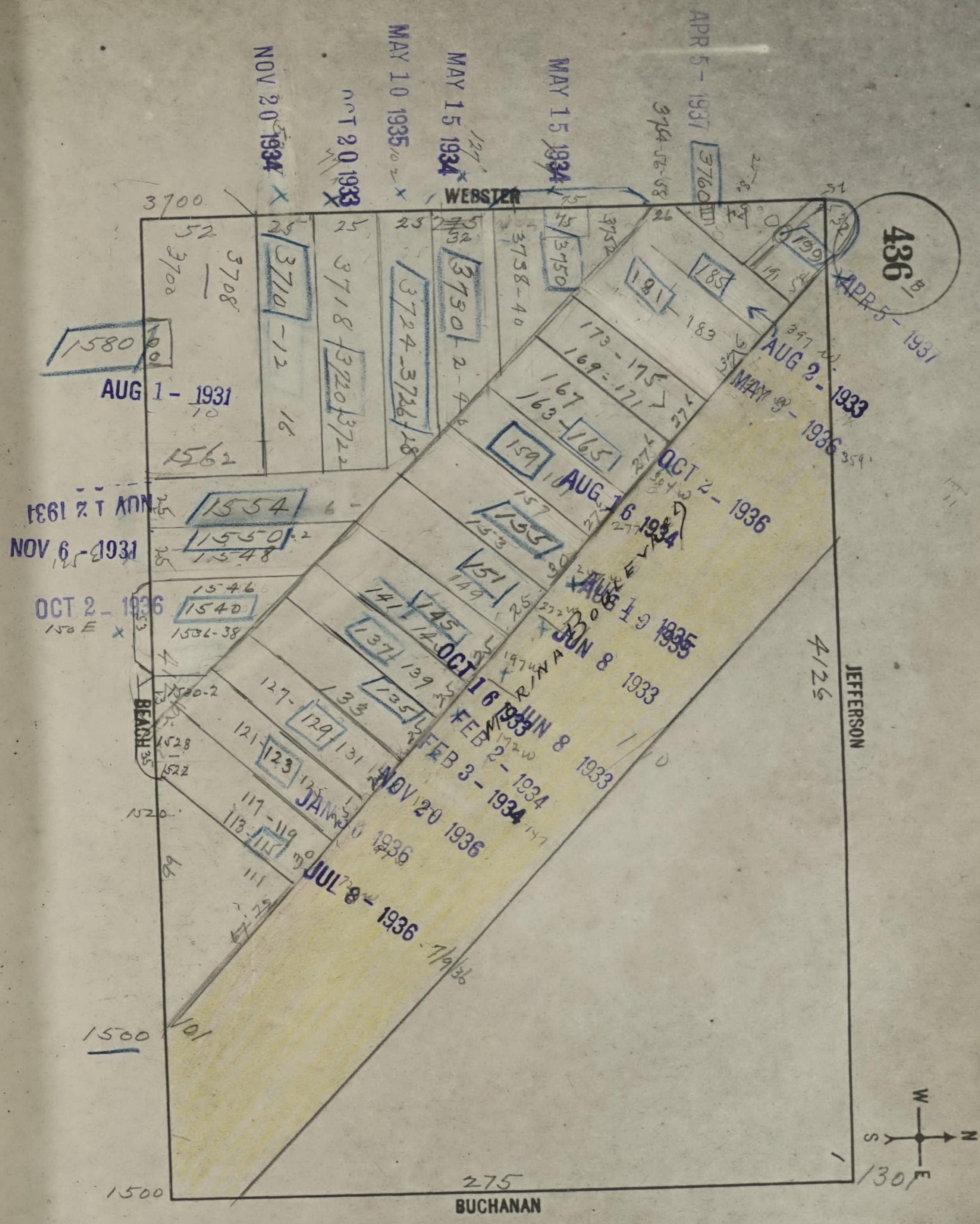
436
WEBSTER
JEFFERSON
BUCHANAN
BEACH
MARINA BOULEVARD
3700
3708
3710-12
3718
3720
3724-3726
3750
3738-40
3760
1580
1562
1554
1550
1548
1546
1540
1536-38
1500
191
185
173-175
169-171
167
163-165
159
155
151
145
141-143
137
135
129
123
117-119
113-115
101
275
4126
1301
AUG 1 - 1931
NOV 6 - 1931
NOV 20 1934
OCT 20 1933
MAY 10 1935
MAY 15 1934
MAY 15 1934
APR 5 - 1937
AUG 2 - 1933
MAY 8 - 1936
OCT 2 - 1936
AUG 16 1934
AUG 19 1935
JUN 8 1933
OCT 16 1933
FEB 2 - 1934
FEB 3 - 1934
NOV 20 1936
JAN 6 1936
JUL 8 - 1936
OCT 2 - 1936
W
N
E
S

436 D

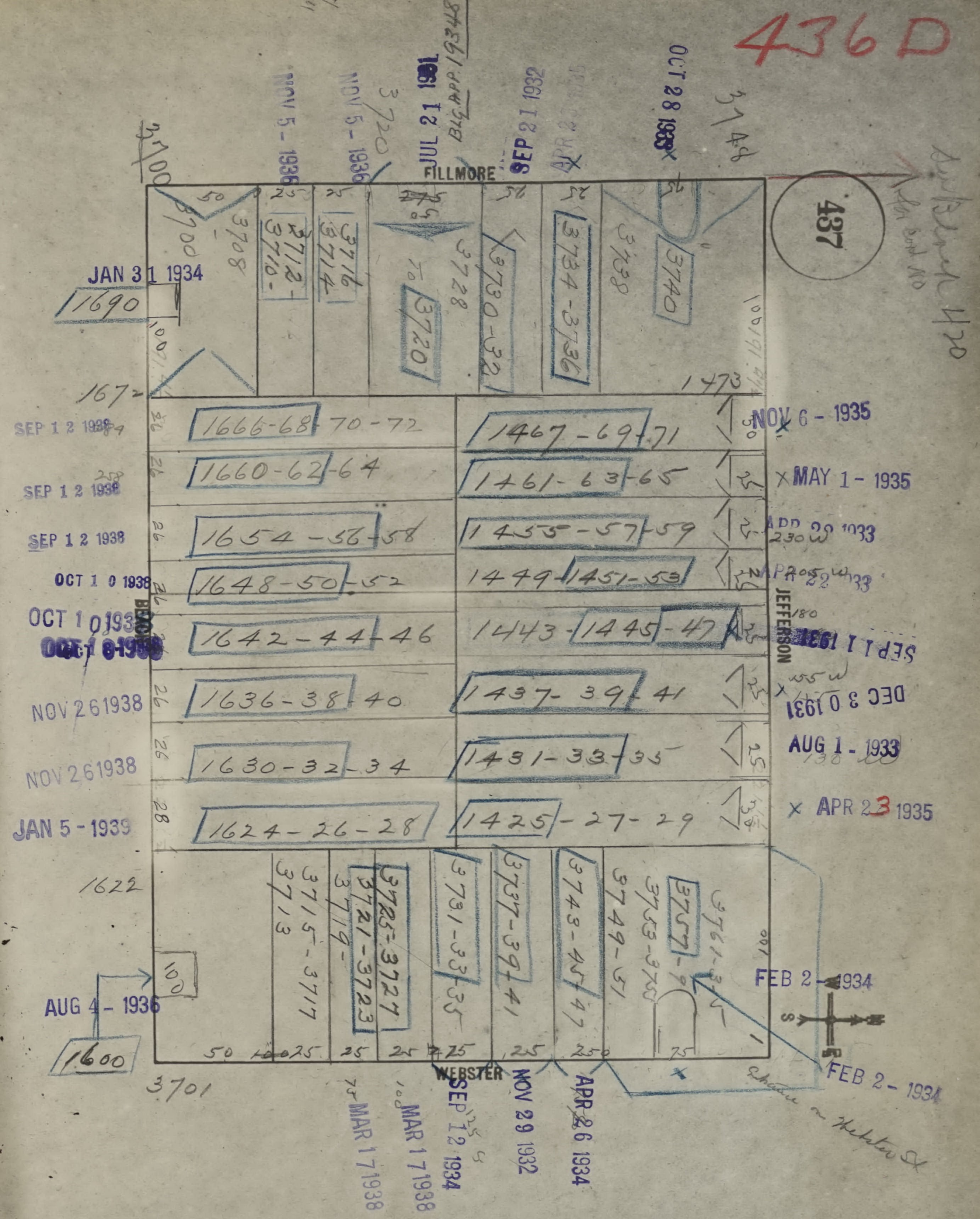
FILLMORE
WEBSTER
BEACH
JEFFERSON
437
1690
1600
3700
3701
3708
3712-3710
3716-3714
3720
3728
3730-32
3734-3736
3738
3740
3748
1666-68-70-72
1660-62-64
1654-56-58
1648-50-52
1642-44-46
1636-38-40
1630-32-34
1624-26-28
1467-69-71
1461-63-65
1455-57-59
1449-1451-53
1443-1445-47
1437-39-41
1431-33-35
1425-27-29
1473
1672
1622
3713
3715-3717
3719-3721-3723
3725-3727
3731-33-35
3737-39-41
3743-45-47
3749-51
3753-3755
3757
3761
JAN 31 1934
SEP 1 2 1938
SEP 1 2 1938
SEP 1 2 1938
OCT 1 0 1938
OCT 1 0 1938
OCT 1 0 1938
NOV 26 1938
NOV 26 1938
JAN 5 - 1939
AUG 4 - 1936
NOV 5 - 1936
NOV 5 - 1936
JUL 21 1931
BLG APP 193487
SEP 21 1932
APR 2
OCT 28 1933
NOV 6 - 1935
MAY 1 - 1935
APR 28 1933
APR 22 1933
SEP 1 1 1931
DEC 3 0 1931
AUG 1 - 1933
APR 23 1935
FEB 2 - 1934
FEB 2 - 1934
MAR 17 1938
MAR 17 1938
SEP 12 1934
NOV 29 1932
APR 26 1934

OFFICIAL COPY
SAN FRANCISCO DBI DEPARTMENT OF BUILDING INSPECTION


438
STEINER
275
2126
2126
BEACH
JEFFERSON
2
200
200
1
1700
275
FILLMORE
W
N
E
S

OFFICIAL COPY
SAN FRANCISCO DBI
DEPARTMENT OF BUILDING INSPECTION


439
PIERCE
275
BEACH
426
JEFFERSON
426
1
275
STEINER
N
S
E
W

OFFICIAL COPY
SAN FRANCISCO
DBI
DEPARTMENT OF
BUILDING INSPECTION

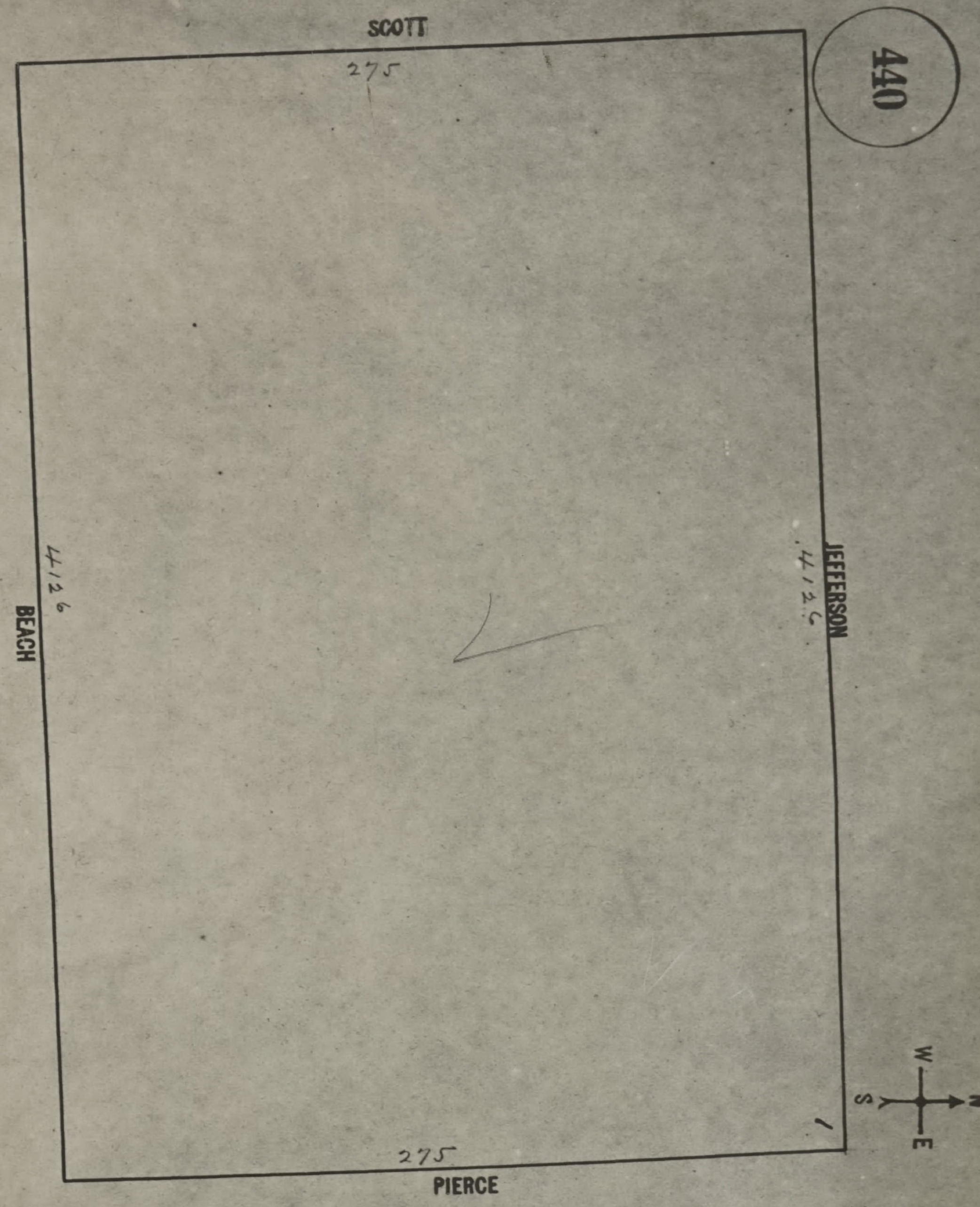
440
SCOTT
275
JEFFERSON
4126
BEACH
4126
1
W
N
S
E
275
PIERCE

SAN FRANCISCO DEPARTMENT OF BUILDING INSPECTION
OFFICIAL COPY


441
SCOTT
150
125
100
75
25
25
25
25
25
25
25
25
25
25
25
25
BEACH
412.6
NORTH POINT
412.6
PIERCE
275
N
S
E
W

See Marina Tract

SAN FRANCISCO DEPARTMENT OF BUILDING INSPECTION
OFFICIAL COPY


442
PIERCE
275
NORTH POINT
412 6
BEACH
412 6
275
STEINER
W
N
S
E

See map Book

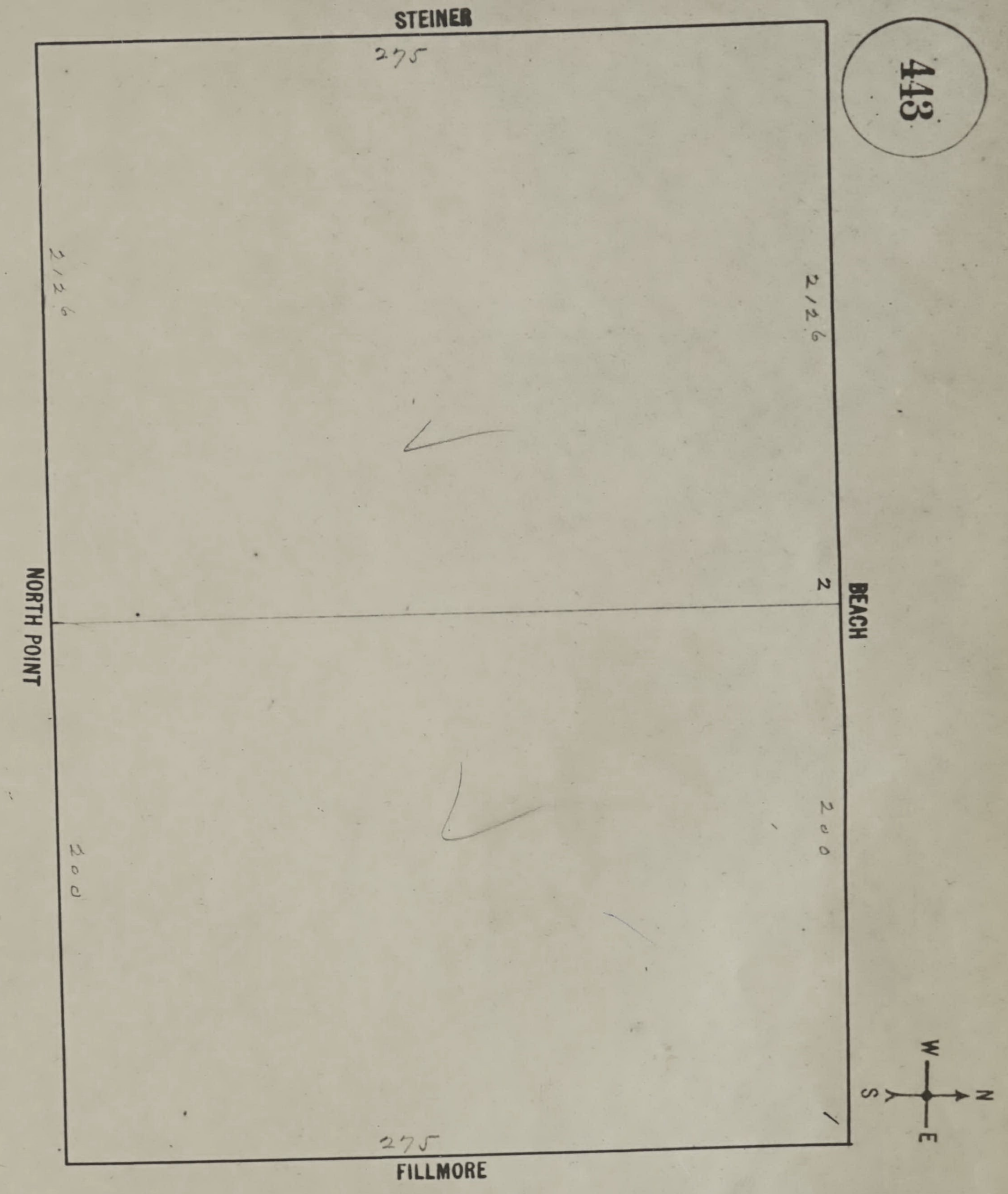
443
STEINER
275
212.6
212.6
NORTH POINT
BEACH
2
200
200
1
275
FILLMORE
N
S
E
W

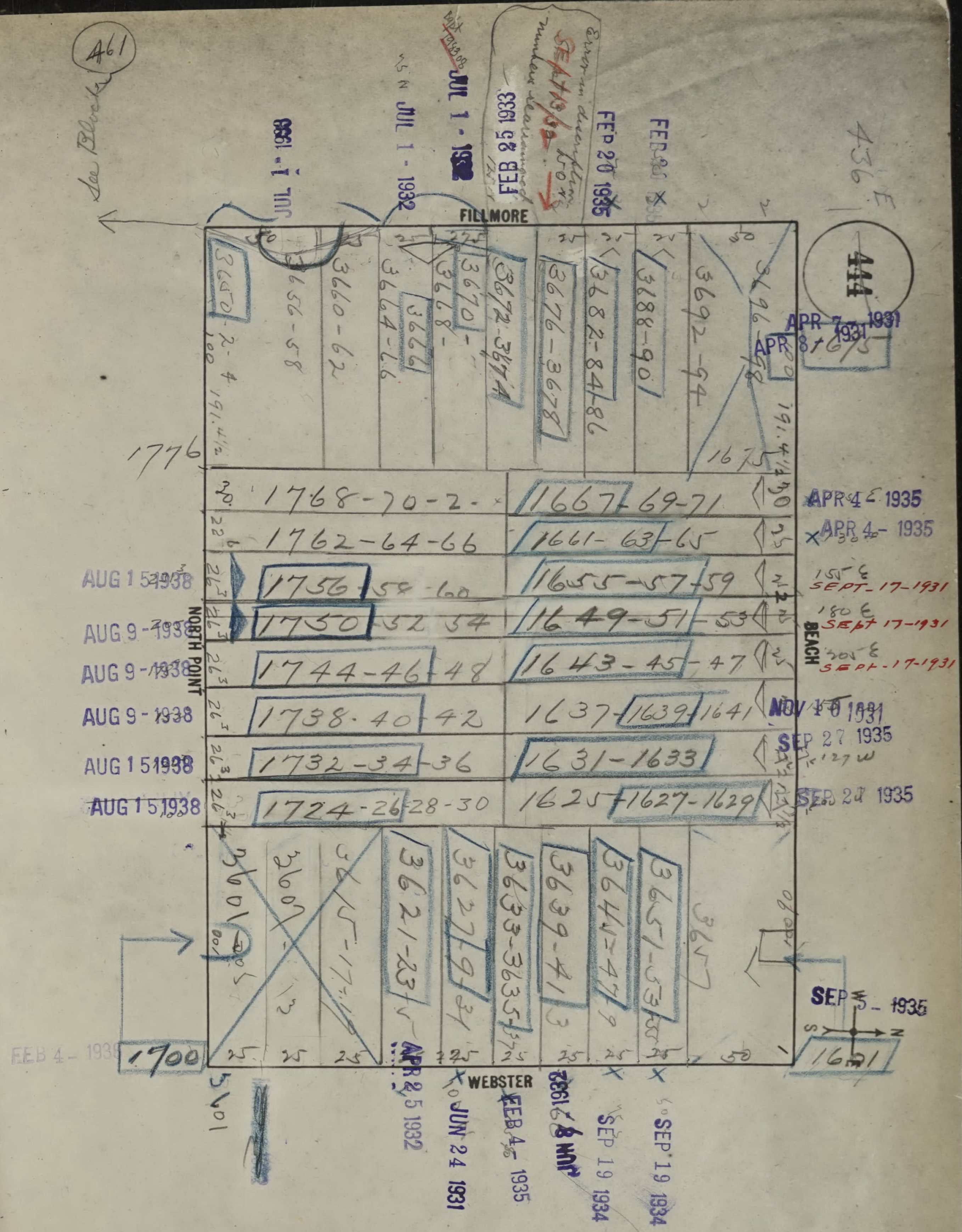
461
436 E
444
FILLMORE
WEBSTER
NORTH POINT
BEACH
3650
3656-58
3660-62
3664-66
3668
3670
3672-3674
3676-3678
3682-84-86
3688-90
3692-94
3696-98
1776
1768-70-2
1762-64-66
1756-58-60
1750-52-54
1744-46-48
1738-40-42
1732-34-36
1724-26-28-30
1667-69-71
1661-63-65
1655-57-59
1649-51-53
1643-45-47
1637-1639-1641
1631-1633
1625-1627-1629
1675
3601
3609
3615-17
3621-23
3627-29
3633-3635
3639-41
3645-47
3651-53
3657
1700
1621
3501
JUL 1 - 1931
JUL 1 - 1932
JUL 1 - 1932
FEB 25 1933
FEB 20 1935
FEB 20
APR 7 1931
APR 8 1931
APR 4 1935
APR 4 1935
SEPT 17 1931
SEPT 17 1931
SEPT 17 1931
NOV 10 1931
SEP 27 1935
SEP 27 1935
SEP 5 1935
AUG 15 1938
AUG 9 1938
AUG 9 1938
AUG 9 1938
AUG 15 1938
AUG 15 1938
FEB 4 1936
APR 25 1932
JUN 24 1931
FEB 4 1935
SEP 19 1934
SEP 19 1934
See Blocks
S
N

SAN FRANCISCO
DBI
DEPARTMENT OF BUILDING INSPECTION
OFFICIAL COPY

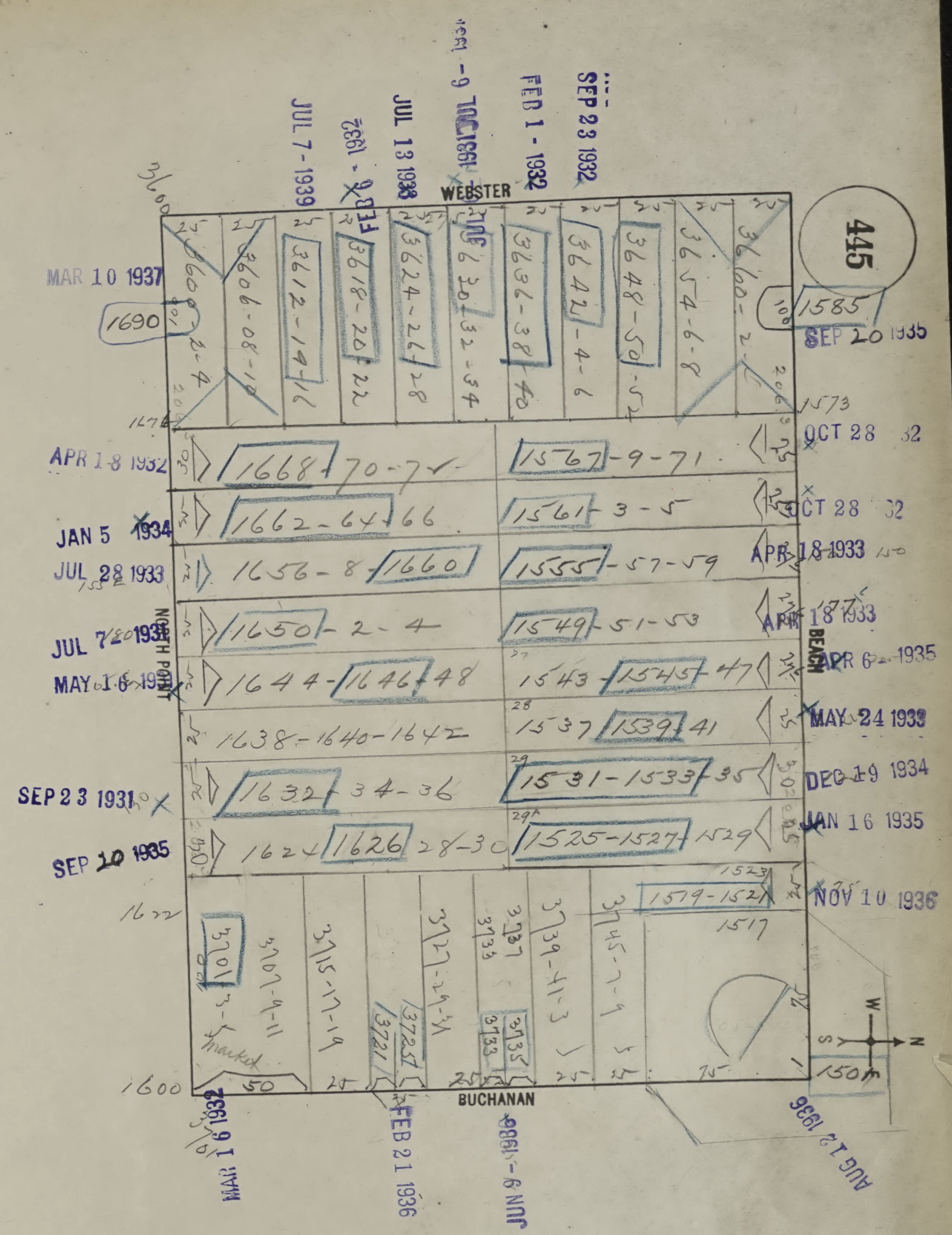
445
WEBSTER
BUCHANAN
NORTH POINT
BEACH
JUL 7 - 1939
FEB - 9 1932
JUL 13 1938
JUL - 9 1931
FEB 1 - 1932
SEP 23 1932
MAR 10 1937
1690
3600
3606-08-10
3612-14-16
3618-20-22
3624-26-28
3630-32-34
3636-38-40
3642-4-6
3648-50-52
3654-6-8
3660-2
1585
SEP 20 1935
1573
OCT 28 1932
APR 18 1932
1668-70-72
1567-9-71
JAN 5 1934
1662-64-66
1561-3-5
OCT 28 1932
JUL 28 1933
1656-8-1660
1555-57-59
APR 18 1933
JUL 7 1931
1650-2-4
1549-51-53
APR 18 1933
MAY 16 1931
1644-1646-48
1543-1545-47
APR 6 1935
1638-1640-1642
1537-1539-41
MAY 24 1933
SEP 23 1931
1632-34-36
1531-1533-35
DEC 19 1934
JAN 16 1935
SEP 10 1935
1624-1626-28-30
1525-1527-1529
1523
1519-1521
1517
NOV 10 1936
1622
3701-3-5
3707-9-11
3715-17-19
3721
3723
3727-29-31
3733
3737
3735
3739-41-3
3745-7-9
1600
50
25
150
MAR 9 1932
FEB 21 1936
JUN 6 1938
AUG 13 1936
W
S
N
E

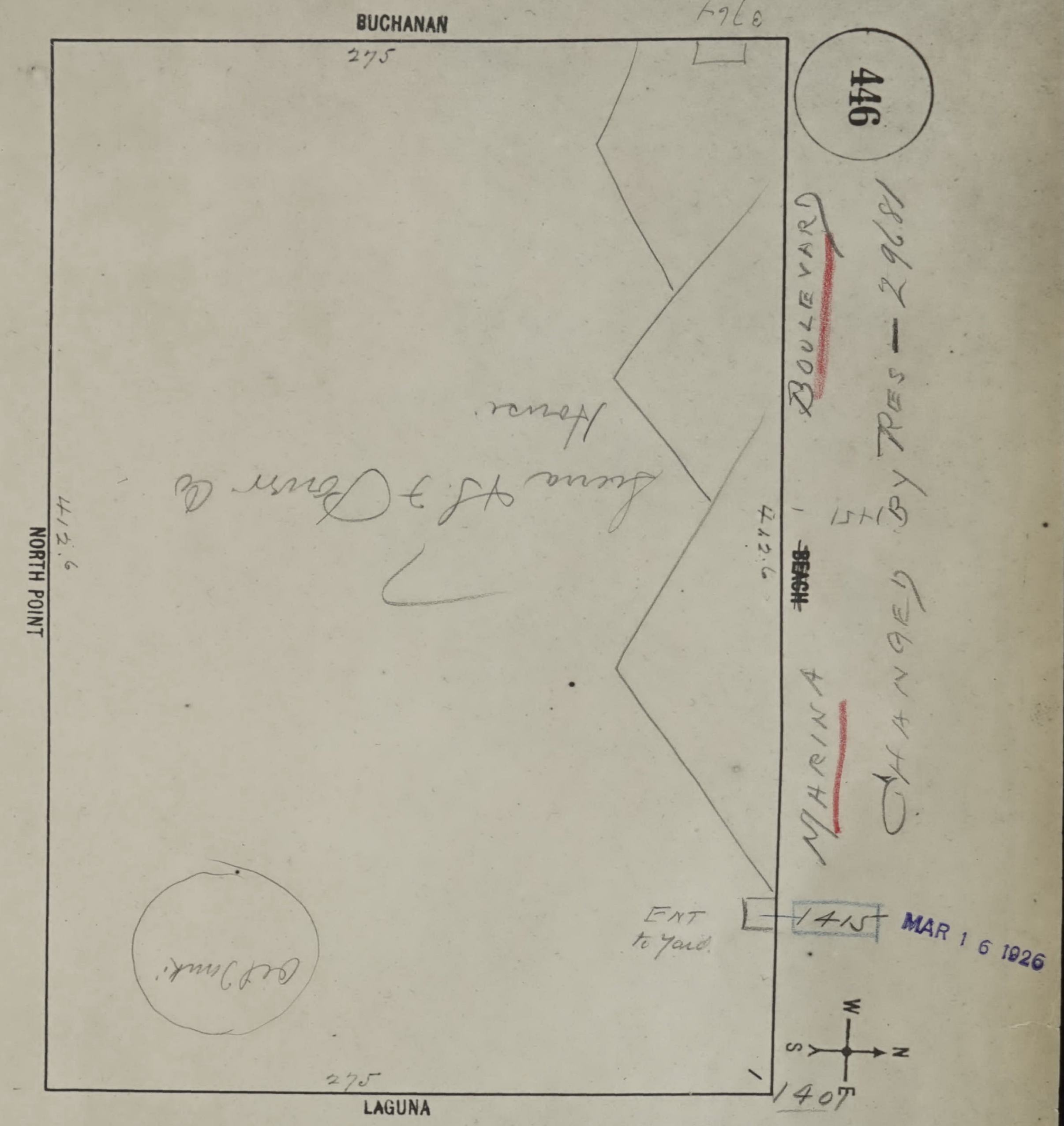
BUCHANAN
275
446
MARINA BOULEVARD
~~BEACH~~
CHANGED BY RES — 29681
412.6
NORTH POINT
412.6
House
Ent to Yard
1415
Old Dock
275
LAGUNA
1407
W
S
N
E

MAR 16 1926

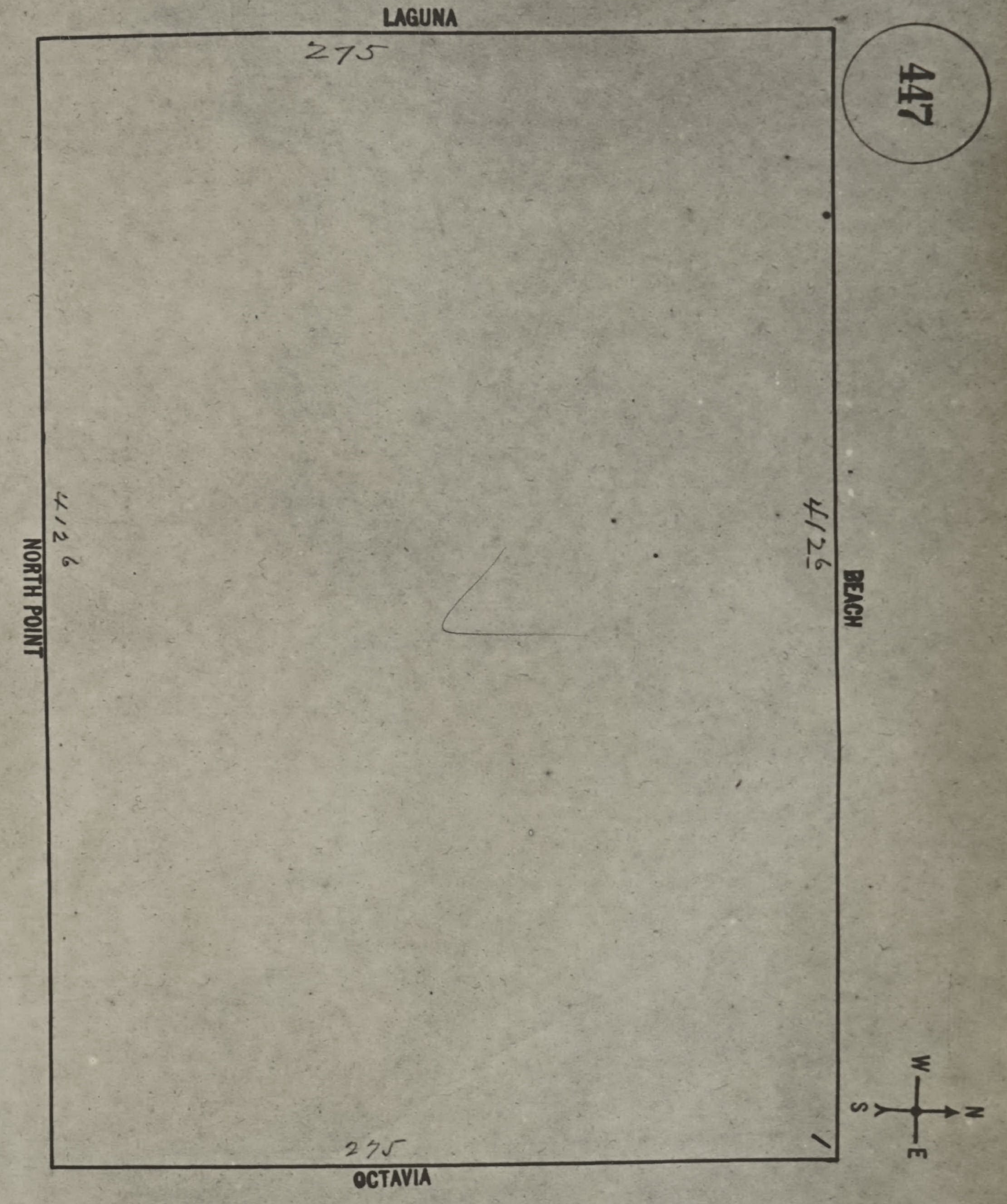
447
LAGUNA
275
BEACH
4126
NORTH POINT
4126
OCTAVIA
275
W
N
S
E

SAN FRANCISCO DBI DEPARTMENT OF BUILDING INSPECTION
OFFICIAL COPY

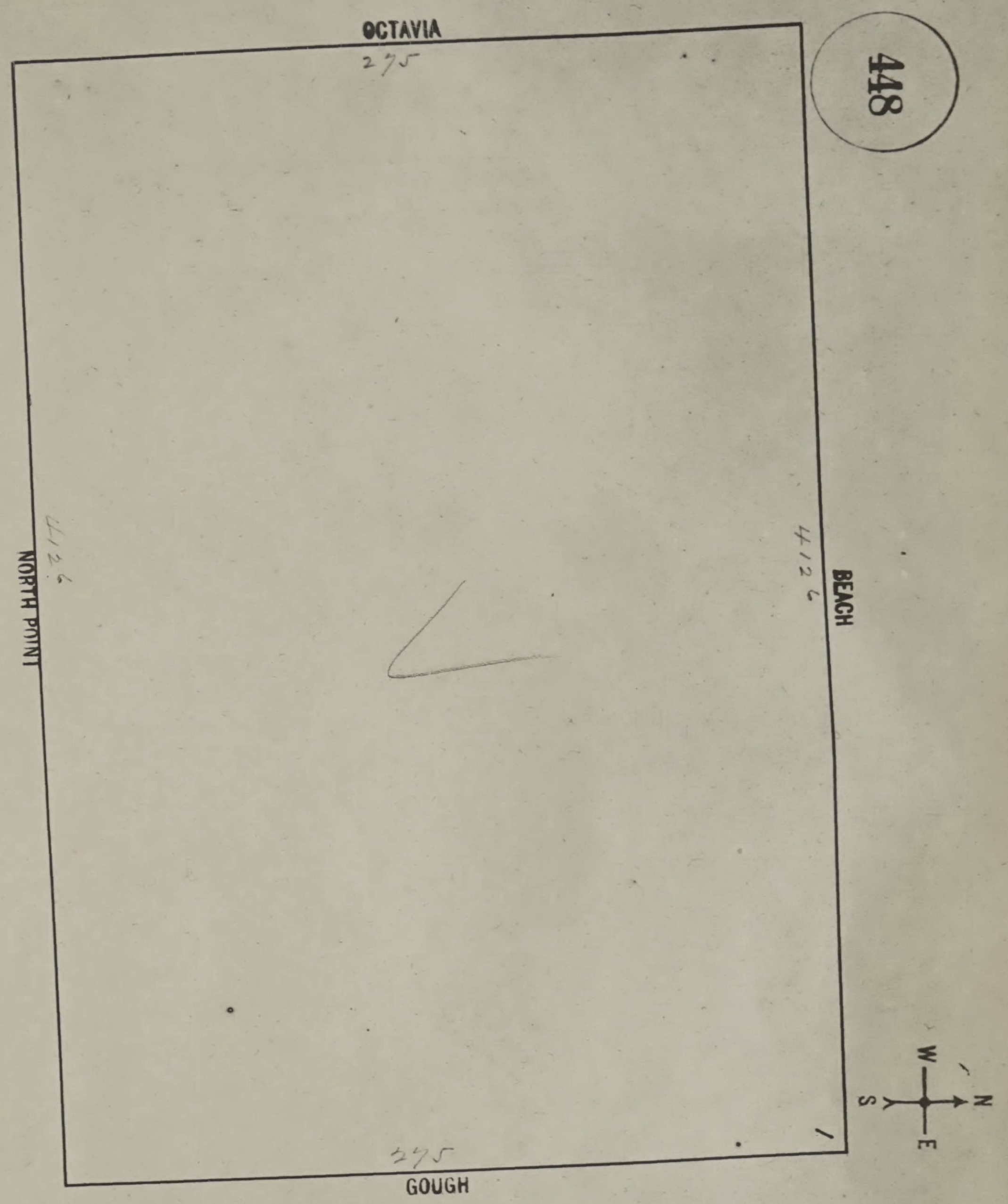
448
OCTAVIA
275
NORTH POINT
412.6
BEACH
412.6
GOUGH
275
1
W
N
S
E

page 449 Missing

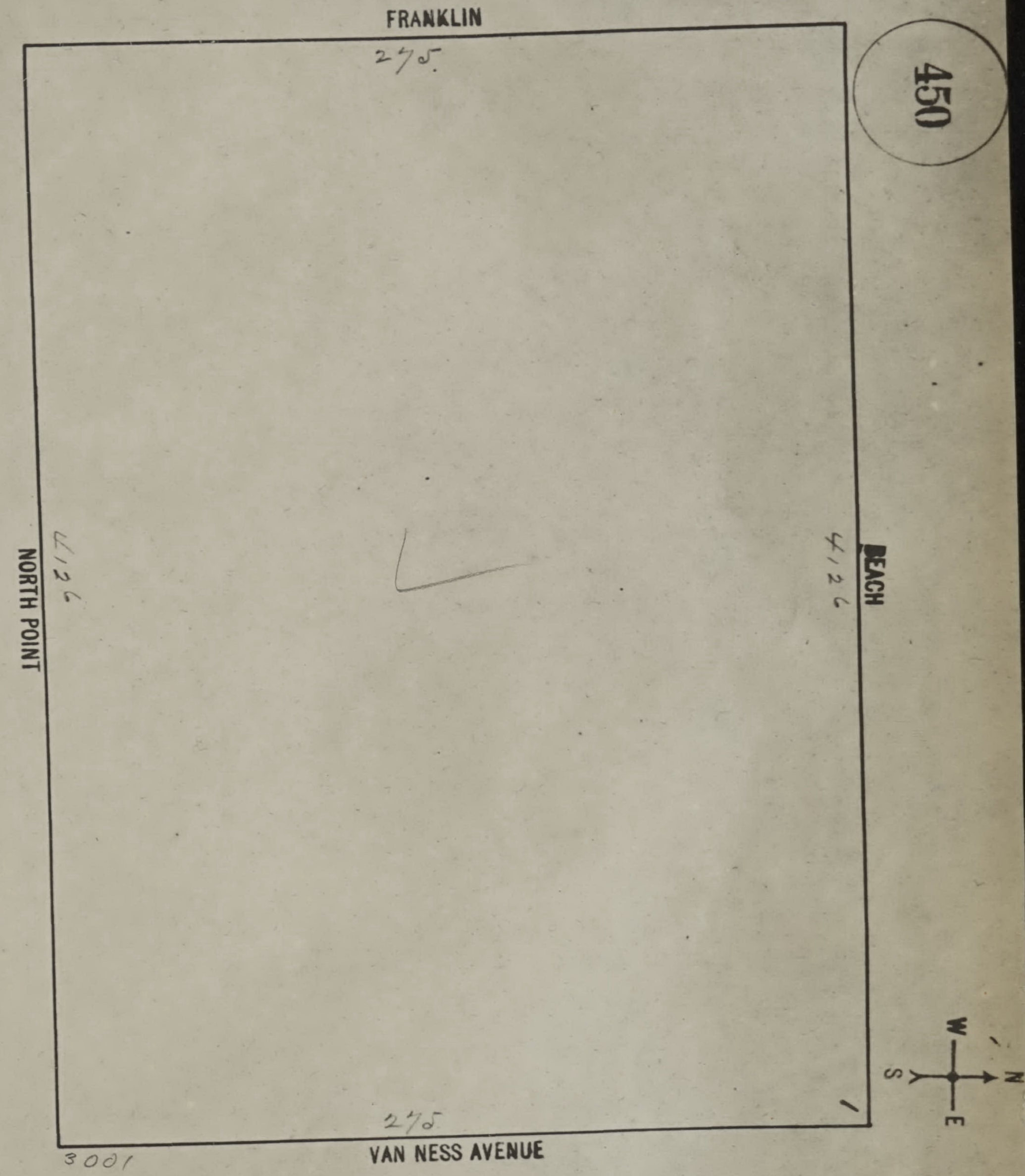
FRANKLIN
275.
NORTH POINT
4126
BEACH
4126
275
VAN NESS AVENUE
3001
W
N
S
E

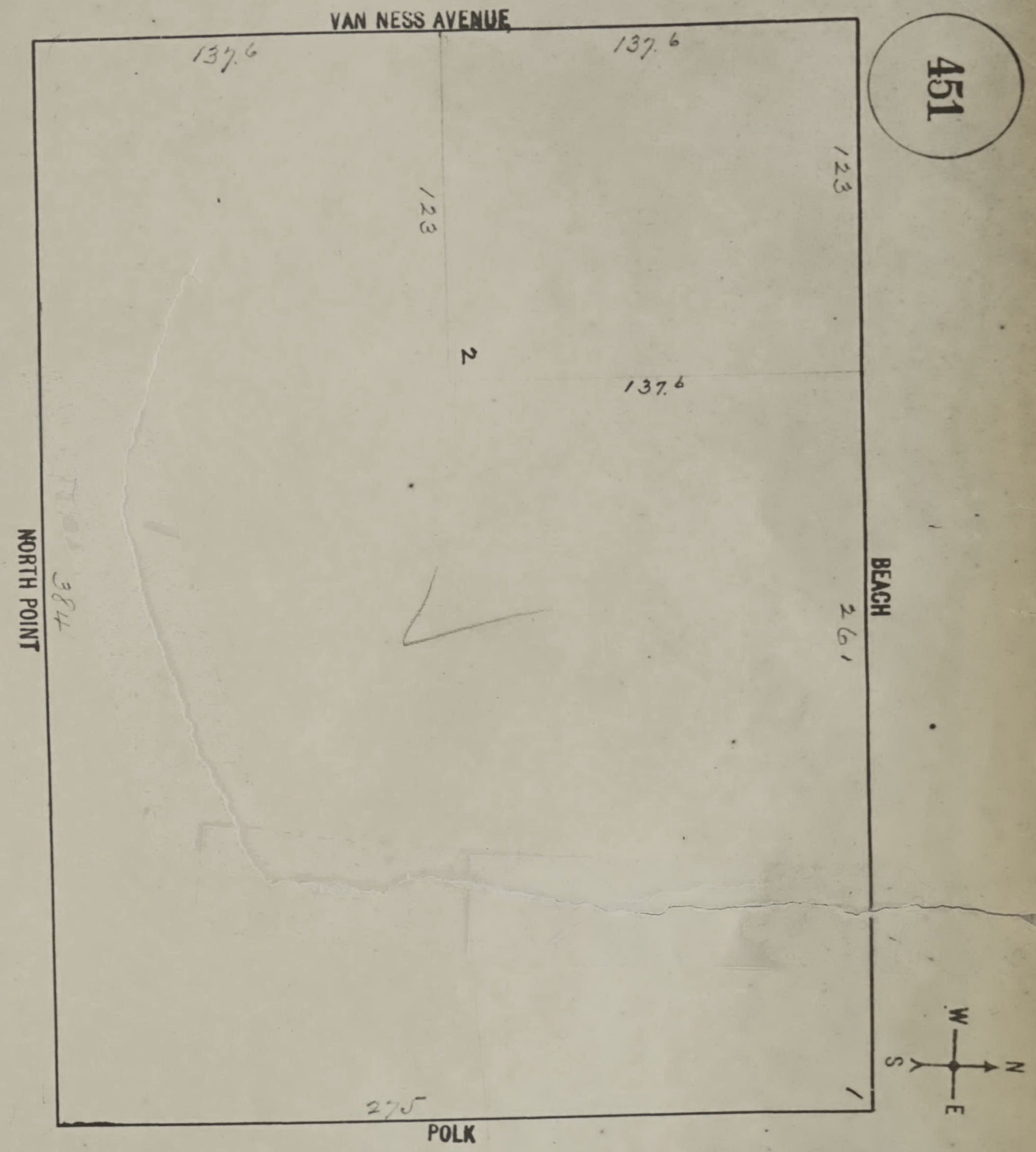
451
VAN NESS AVENUE
137.6
137.6
123
123
2
137.6
NORTH POINT
384
BEACH
261
1
275
POLK
W
N
S
E

OFFICIAL COPY
SAN FRANCISCO DEPARTMENT OF BUILDING INSPECTION

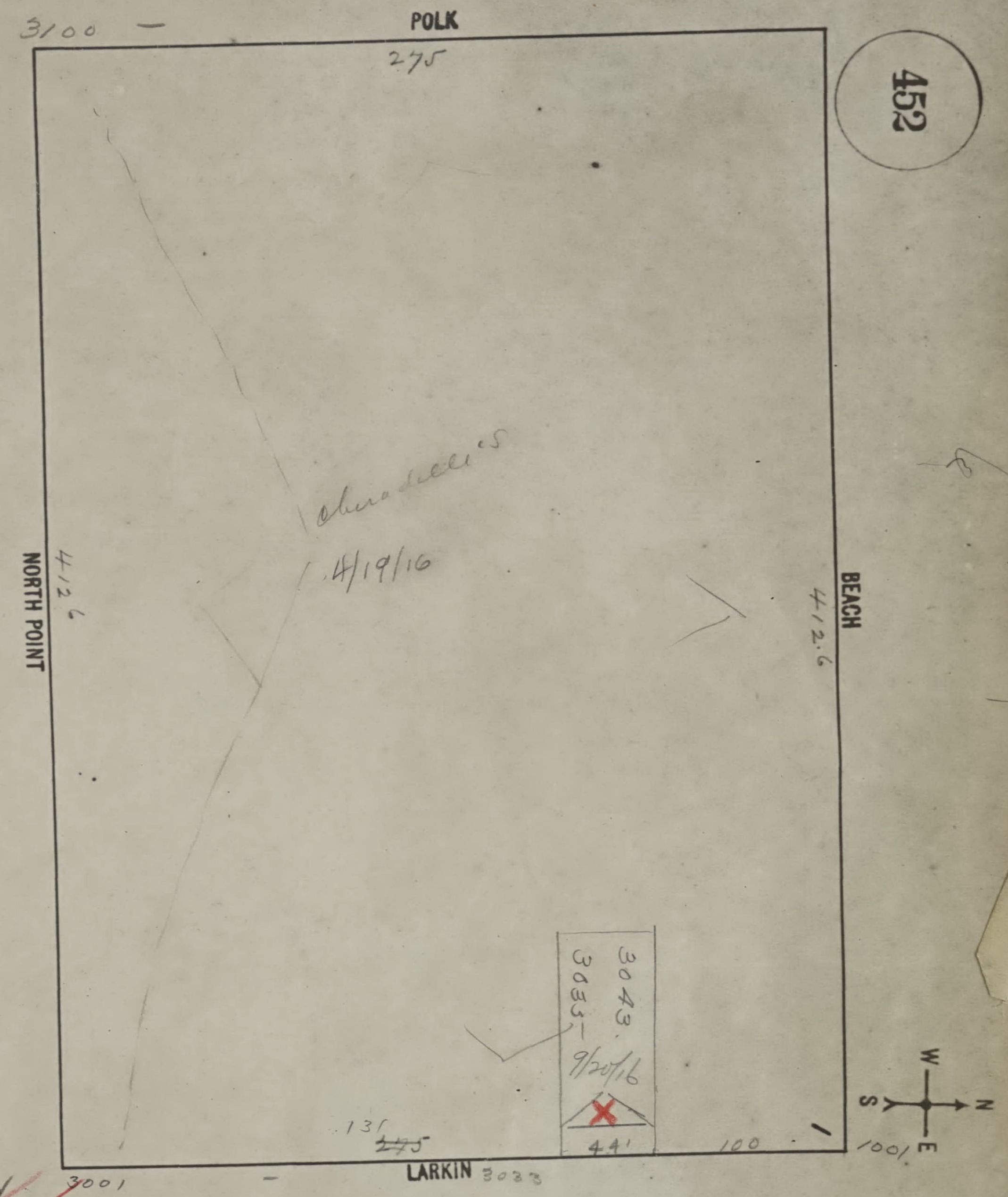
452
POLK
3100
275
NORTH POINT
412.6
BEACH
412.6
LARKIN
3001
3033
131
~~275~~
44'
100
100'
Ghirardelli's
4/19/16
3043
3033
9/20/16
W
N
S
E

B9 # 69012
add- B9 # 107154

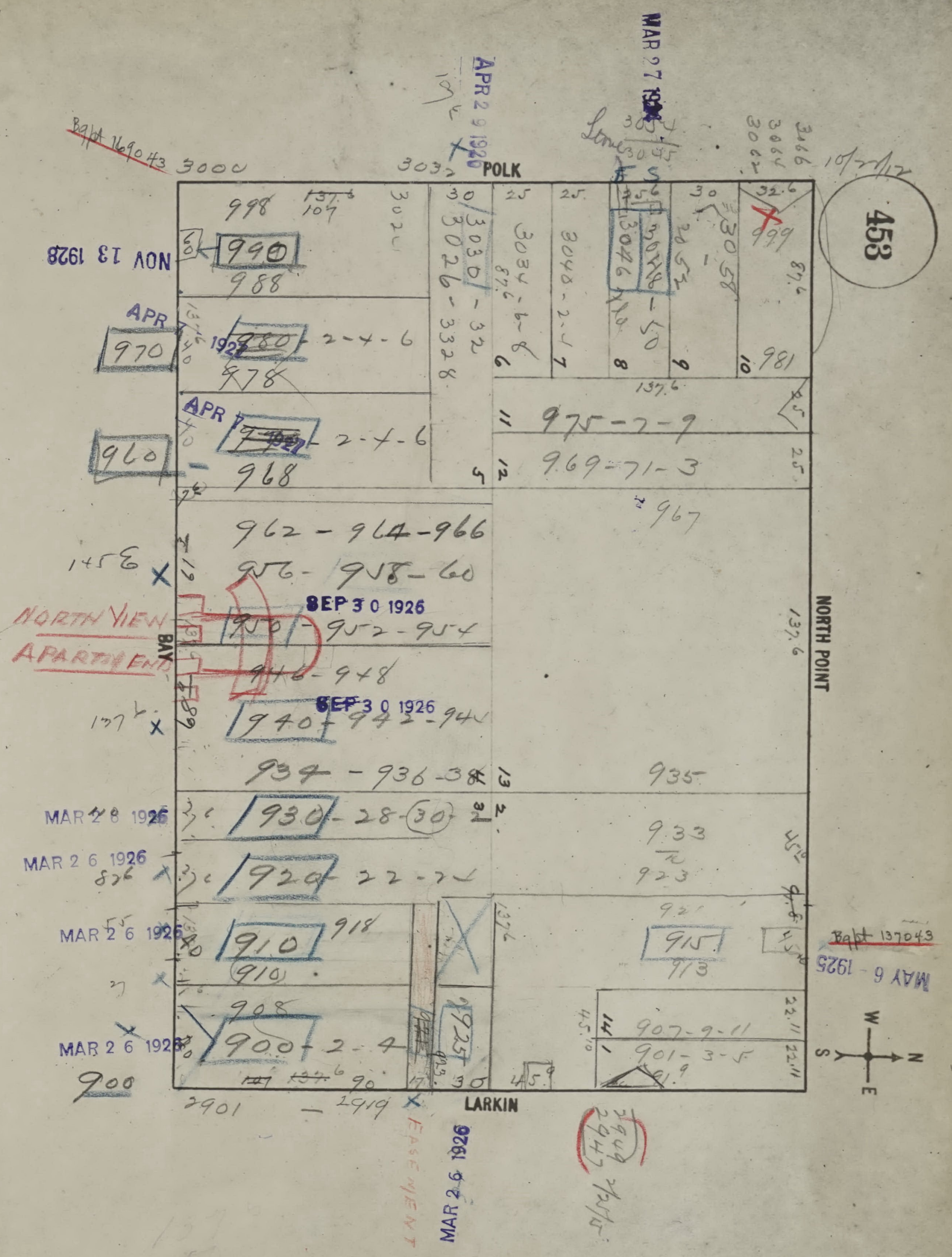
453
POLK
BAY
NORTH POINT
LARKIN
W
N
E
S
~~Bapt 169043~~ 3000
3032
APR 29 1920
MAR 27 1924
3054
3045
3066
3064
3062
10/27/12
998
107
3020
3030
3026-32
3328
3034-6-8
3040-2-4
3046
3048
-50
3052
3058
999
981
NOV 13 1928
990
988
APR 7 1927
970
980-2-4-6
978
960
2-4-6
968
6
7
8
9
10
11
12
5
137.6
975-7-9
969-71-3
967
962-964-966
956-958-60
145 3
SEP 30 1926
NORTH VIEW
APARTMENT
950-952-954
946-948
137.6
SEP 30 1926
940-942-944
934-936-38
13
935
MAR 26 1926
930-28-(30)
933
923
MAR 26 1926
920-22-24
MAR 26 1926
910
918
910
921
915
913
~~Bapt 137043~~
MAY 6 1925
908
MAR 26 1926
900-2-4
900
2925
14
1
907-9-11
901-3-5
2901
2919
EASEMENT
MAR 26 1926
2949
2947
7/25/50

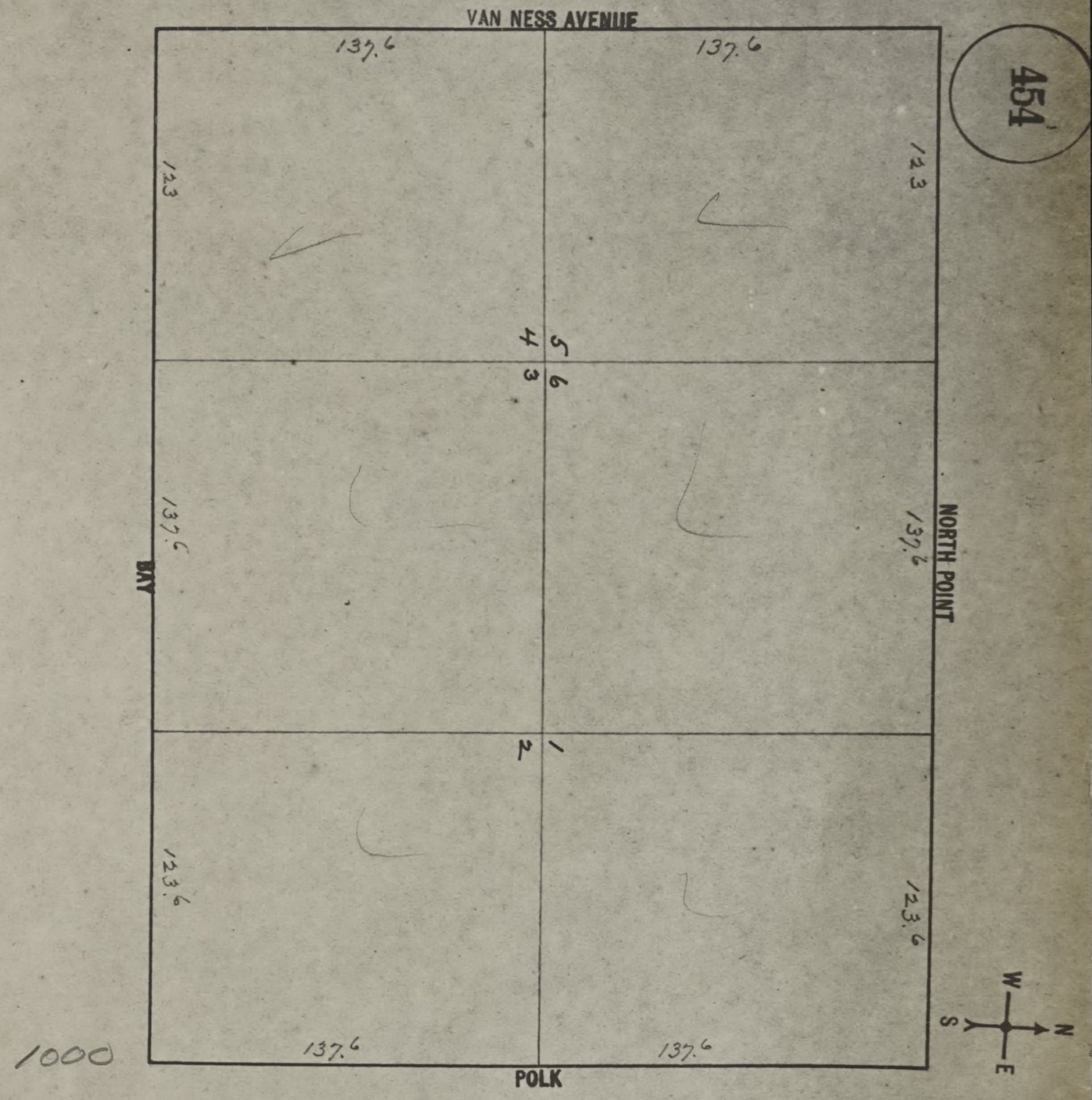
454
VAN NESS AVENUE
137.6
137.6
123
123
5
4
3
6
BAY
NORTH POINT
137.6
137.6
2
1
123.6
123.6
1000
137.6
137.6
POLK
W
N
S
E

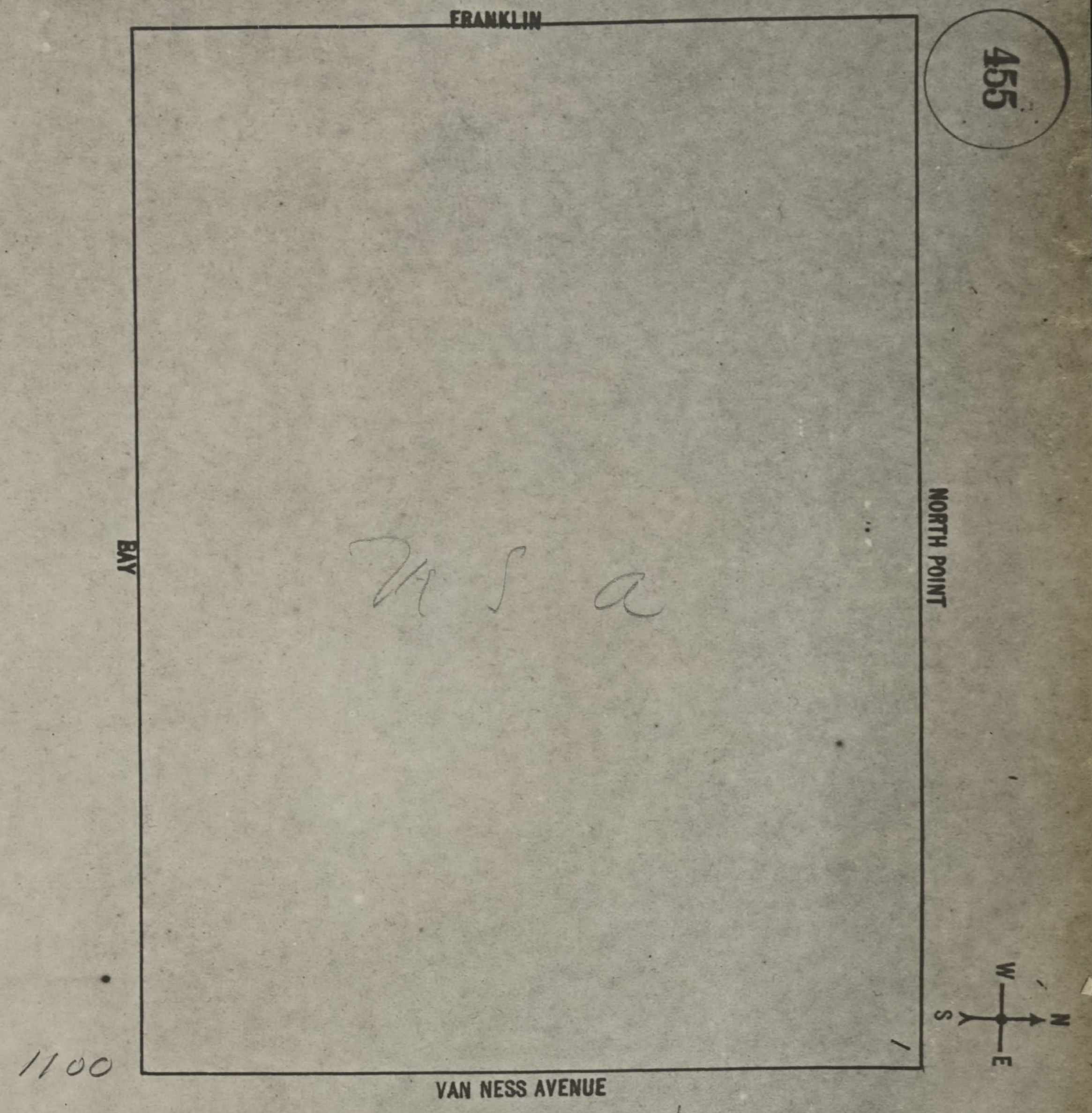
455
FRANKLIN
BAY
NORTH POINT
VAN NESS AVENUE
U S a
1100
N
S
E
W


GOUGH
456
BAY
U.S.a
NORTH POINT
1200
FRANKLIN
N
S
E
W

SAN FRANCISCO DEPARTMENT OF BUILDING INSPECTION
OFFICIAL COPY


OCTAVIA
457
BAY
Zn 5.a
NORTH POINT
1300
GOUGH
W
N
S
E

SAN FRANCISCO
DBI
DEPARTMENT OF
BUILDING INSPECTION
OFFICIAL COPY

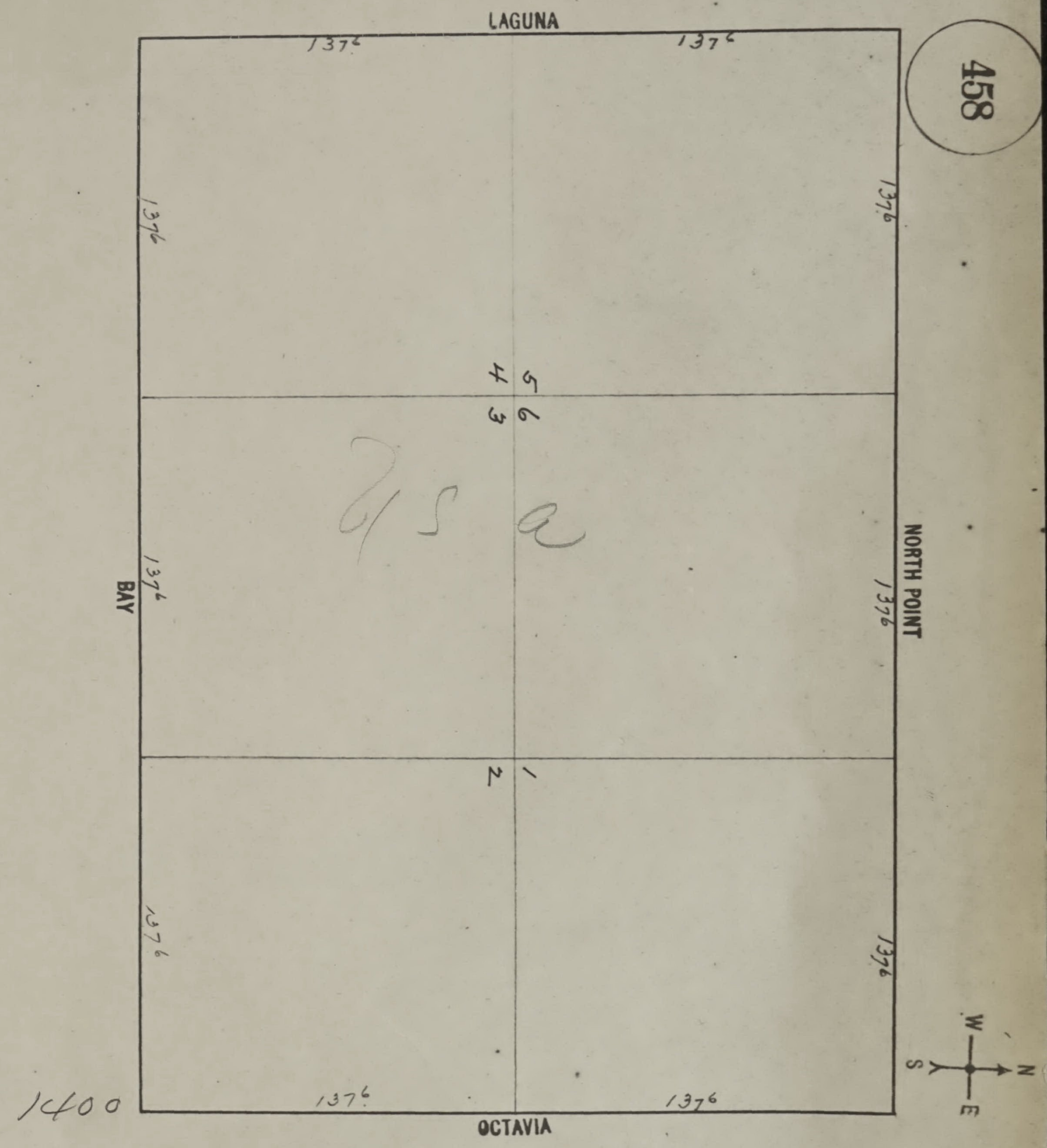
458
LAGUNA
BAY
NORTH POINT
OCTAVIA
137:6
1
2
3
4
5
6
45a
1400
W
N
S
E

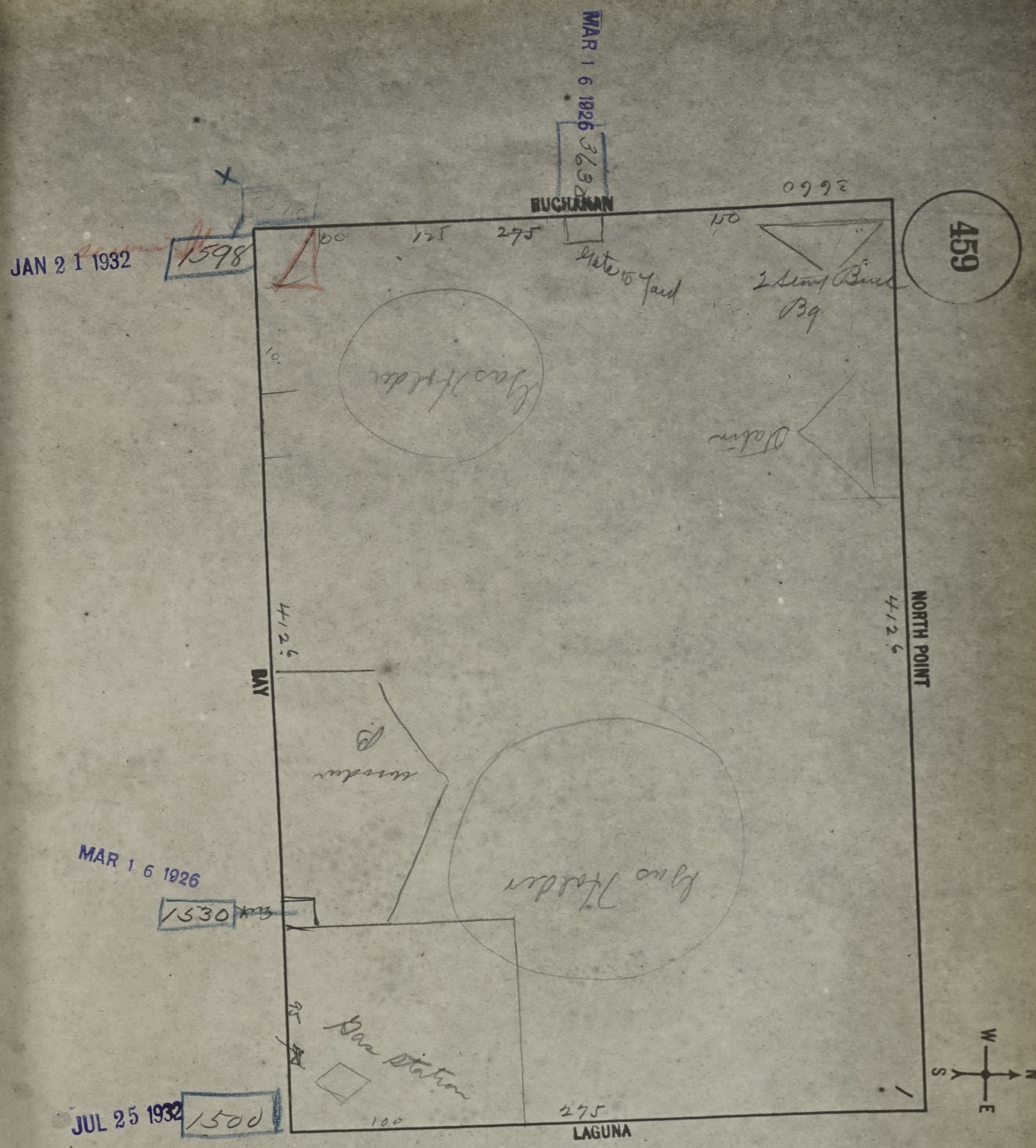
459
BUCHANAN
BAY
NORTH POINT
LAGUNA
JAN 21 1932
1598
MAR 16 1926
3630
3660
100
125
275
Gate to Yard
1 Story Bric
Bg
10
Gas Holder
Office
412.6
412.6
MAR 16 1926
1530
Gas Station
JUL 25 1932
1500
100
275
W
N
S
E

SAN FRANCISCO DBI DEPARTMENT OF BUILDING INSPECTION
OFFICIAL COPY

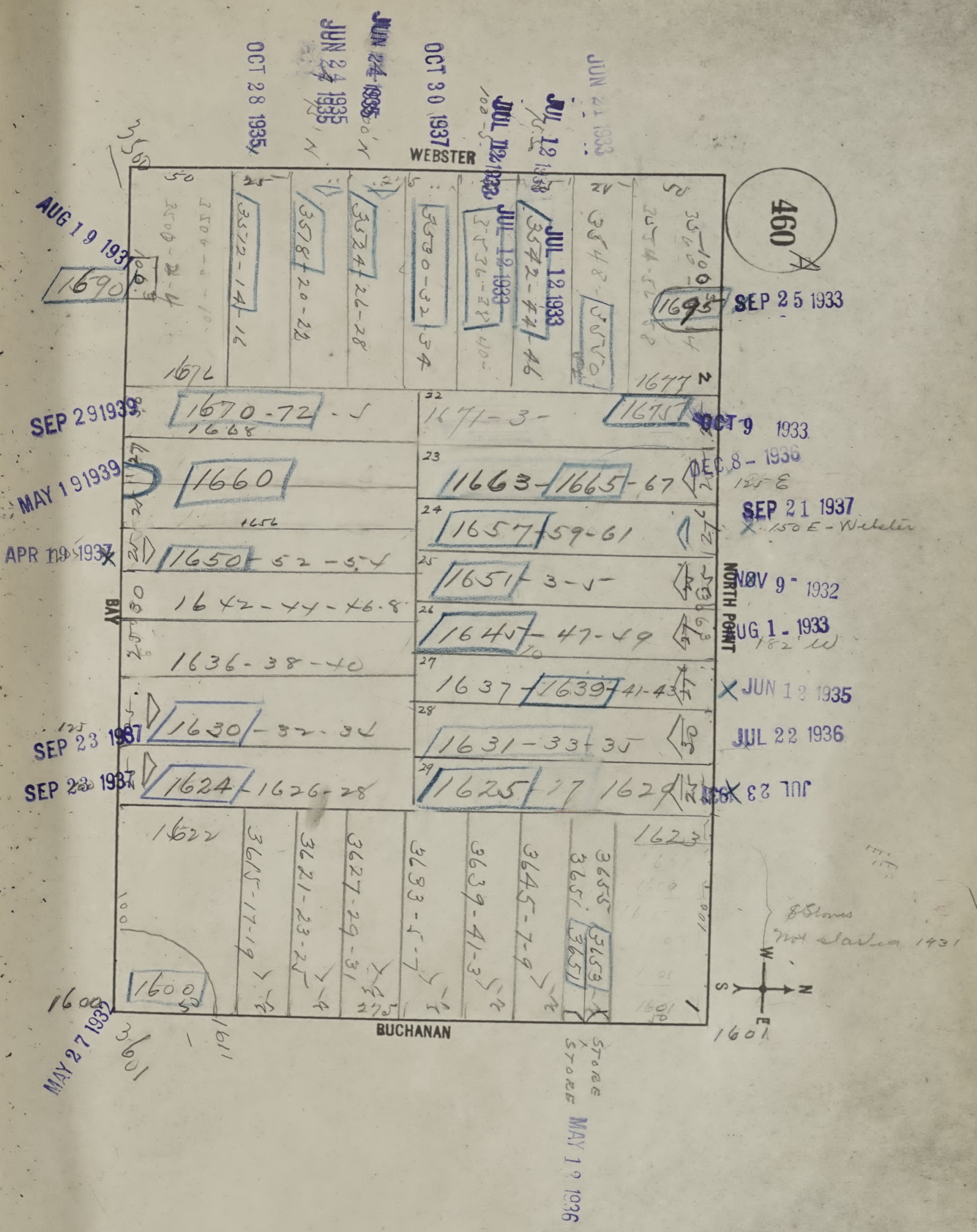
460
WEBSTER
BAY
NORTH POINT
BUCHANAN
OCT 28 1935
JUN 24 1935
JUN 24 1935
OCT 30 1937
JUL 12 1933
JUL 12 1933
JUN 21 1933
AUG 19 1937
1690
SEP 25 1933
1695
3572-14-16
3578-20-22
3524-26-28
3530-32-34
3536-38-40
3542-44-46
3548-50-52
3554-56-58
1676
1677
SEP 29 1939
1670-72
1668
1671-3-
1675
OCT 9 1933
DEC 8 1936
MAY 19 1939
1660
1663-1665-67
SEP 21 1937
150 E - Webster
1656
APR 19 1937
1650-52-54
1657-59-61
1651-3-5
NOV 9 1932
1642-44-46-8
1645-47-49
AUG 1 1933
182 W
1636-38-40
1637-1639-41-43
JUN 12 1935
SEP 23 1937
1630-32-34
1631-33-35
JUL 22 1936
SEP 23 1937
1624-1626-28
1625-27-1629
JUL 23
1622
1623
3615-17-19
3621-23-25
3627-29-31
3633-5-7
3639-41-43
3645-7-9
3651
3653
3655
1600
1601
3601
MAY 27 1932
Store
Store
MAY 19 1936
8 Stores
Not started 1931
W
N
S
E

SAN FRANCISCO DBI DEPARTMENT OF BUILDING INSPECTION
OFFICIAL COPY

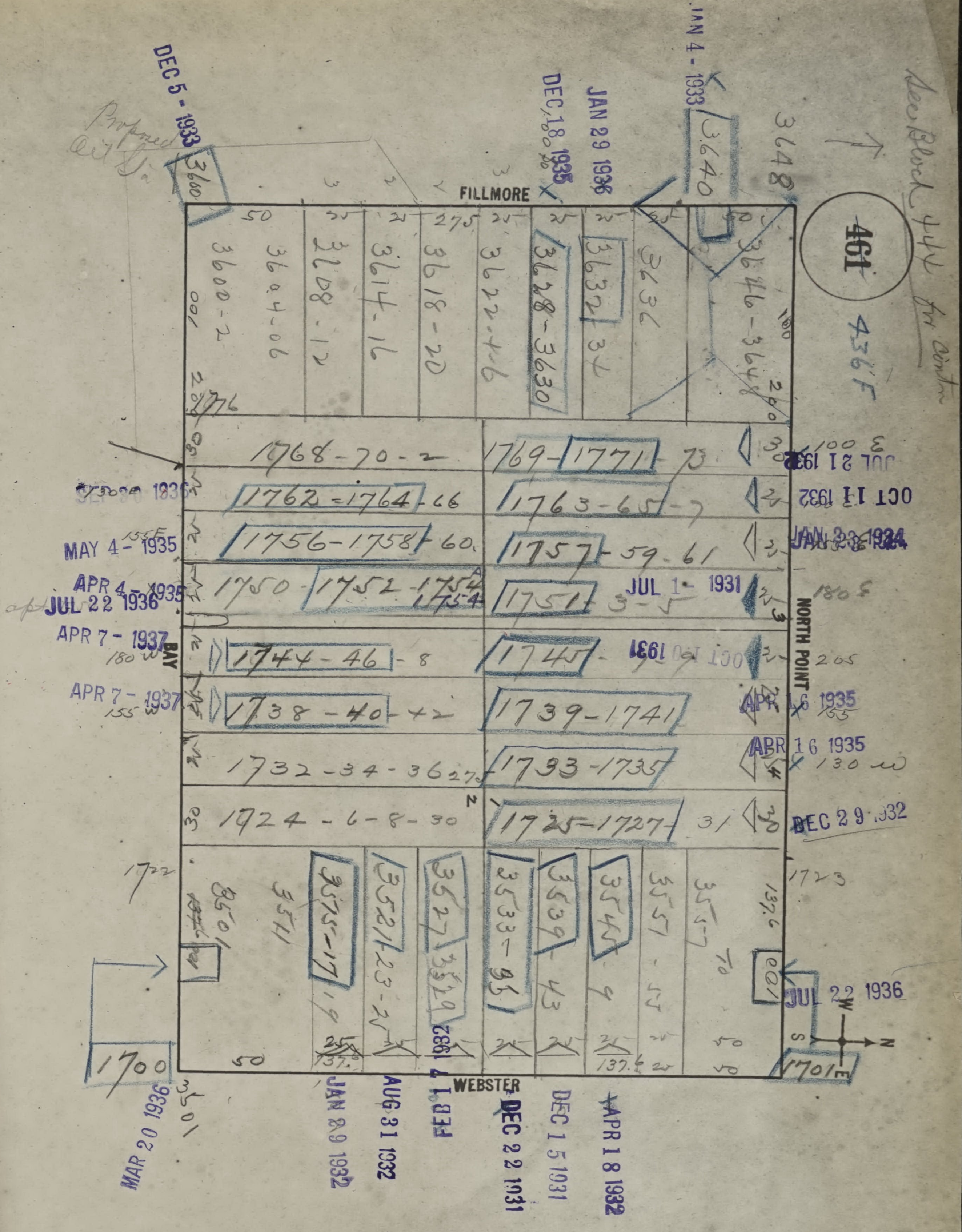
461
436 F
FILLMORE
WEBSTER
BAY
NORTH POINT
3600-2
3604-06
3608-12
3614-16
3618-20
3622-4-6
3628-3630
3632-34
3636
3640
3646-3648
3648
1768-70-2
1769-1771-73
1762-1764-66
1763-65-7
1756-1758-60
1757-59-61
1750-1752-1754
1751-3-5
1744-46-8
1745
1738-40-42
1739-1741
1732-34-36
1733-1735
1724-6-8-30
1725-1727-31
3501
3511
3515-17-19
3521-23-25
3527-3529
3533-35
3539-43
3545-9
3551-55
3557
1700
1701
1722
1723
DEC 5 1933
JAN 4 1933
JAN 29 1936
DEC 18 1935
JUL 21 1932
OCT 11 1932
JAN 23 1934
JUL 1 1931
APR 16 1935
APR 16 1935
DEC 29 1932
JUL 22 1936
MAY 4 1935
APR 4 1935
JUL 22 1936
APR 7 1937
APR 7 1937
MAR 20 1936
JAN 29 1932
AUG 31 1932
FEB 4 1932
DEC 22 1931
DEC 15 1931
APR 18 1932

SAN FRANCISCO
DBI
DEPARTMENT OF
BUILDING INSPECTION
OFFICIAL COPY


462
STEINER
275
212.6
212.6
NORTH POINT
BAY
2
200
200
1
275
FILLMORE
N
S
E
W

SAN FRANCISCO DEPARTMENT OF BUILDING INSPECTION
OFFICIAL COPY


PIERCE
275
463
BAY
412.6
NORTH POINT
412.6
275
STEINER
N
S
E
W

SAN FRANCISCO DEPARTMENT OF BUILDING INSPECTION
OFFICIAL COPY

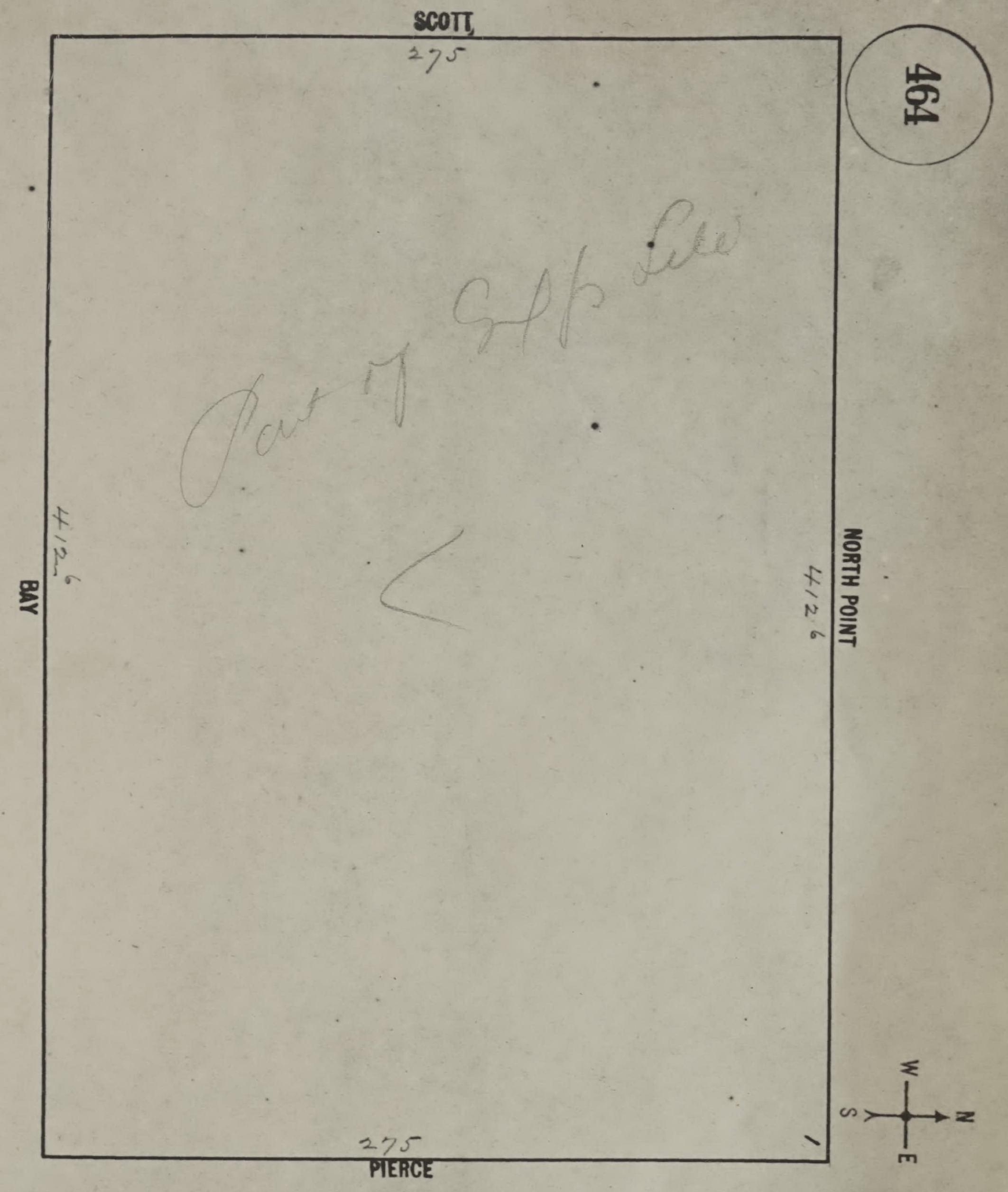
464
SCOTT
275
NORTH POINT
412.6
BAY
412.6
PIERCE
275
1
N
S
E
W
Part of Exp Site

SAN FRANCISCO DEPARTMENT OF BUILDING INSPECTION
OFFICIAL COPY


465
SCOTT
275
FRANCISCO
412.6
BAY
412.6
275
PIERCE
Part Exp Site
N
S
E
W

SAN FRANCISCO
DBI
DEPARTMENT OF
BUILDING INSPECTION
OFFICIAL COPY


PIERCE
275
466
FRANCISCO
412.6
Expo
BAY
412.6
275
STEINER
1
W
N
S
E

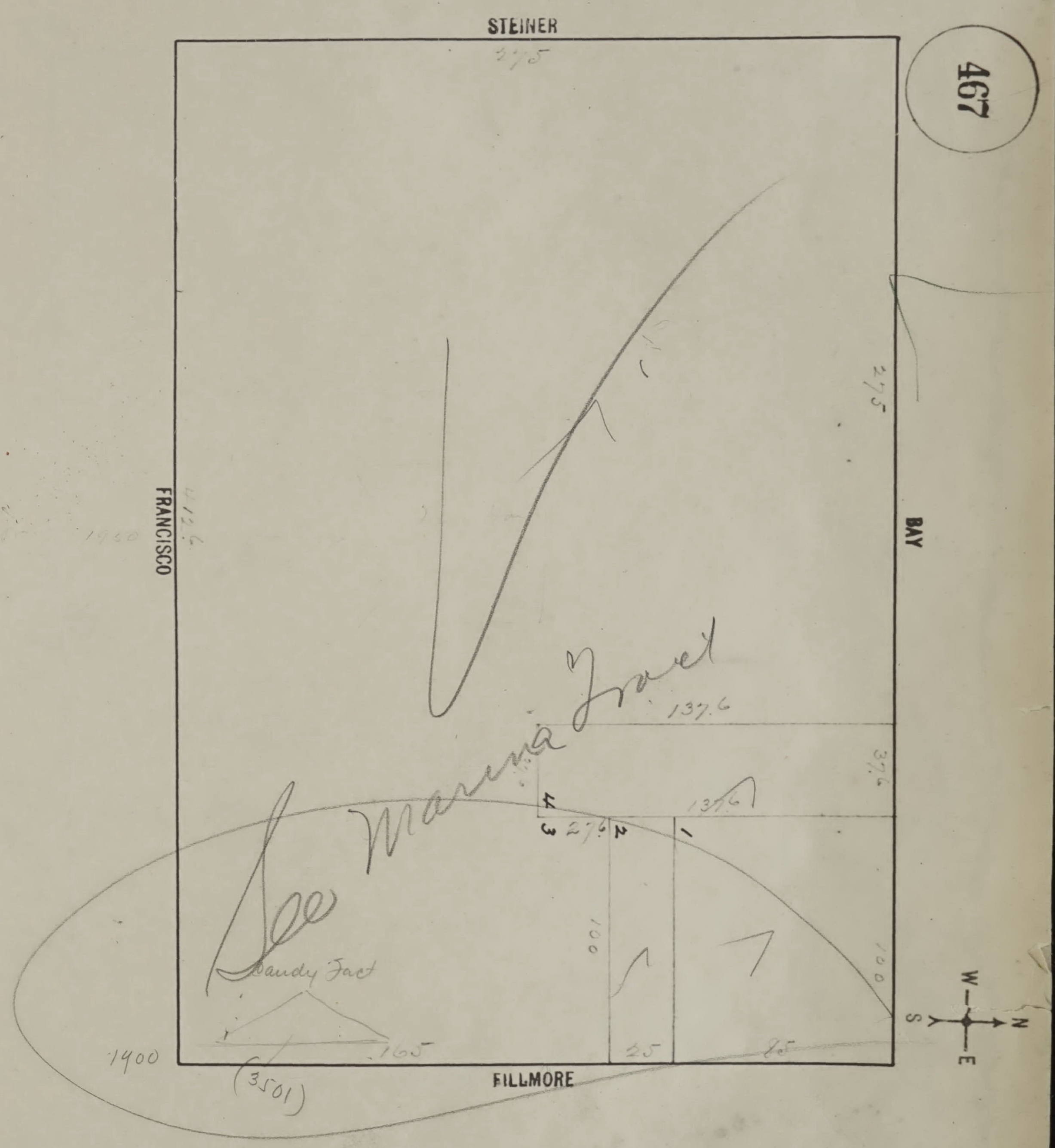
467
STEINER
275
FRANCISCO
1900
BAY
275
See Marina Tract
137.6
37.6
137.6
4
3
27.6
2
1
100
100
Sandy Tract
165
25
85
1900
(3501)
FILLMORE
W
N
S
E

165
25
85
275

SAN FRANCISCO
DBI
DEPARTMENT OF
BUILDING INSPECTION
OFFICIAL COPY

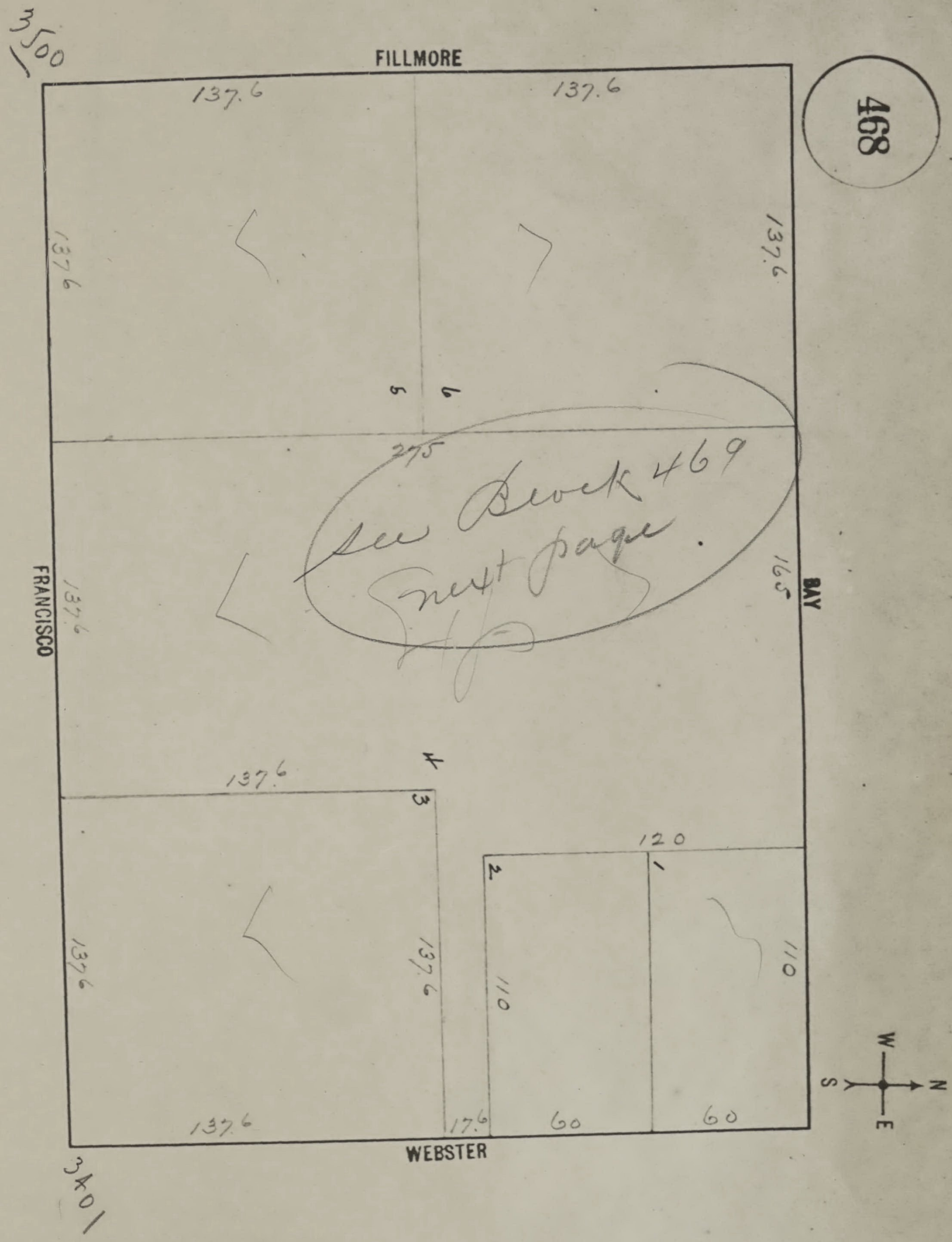
468
3500
FILLMORE
137.6
137.6
137.6
137.6
6
5
275
FRANCISCO
137.6
BAY
165
4
137.6
3
137.6
137.6
120
2
1
110
110
137.6
17.6
60
60
WEBSTER
3401
W
N
S
E

See Block 469
next page.

3500

469

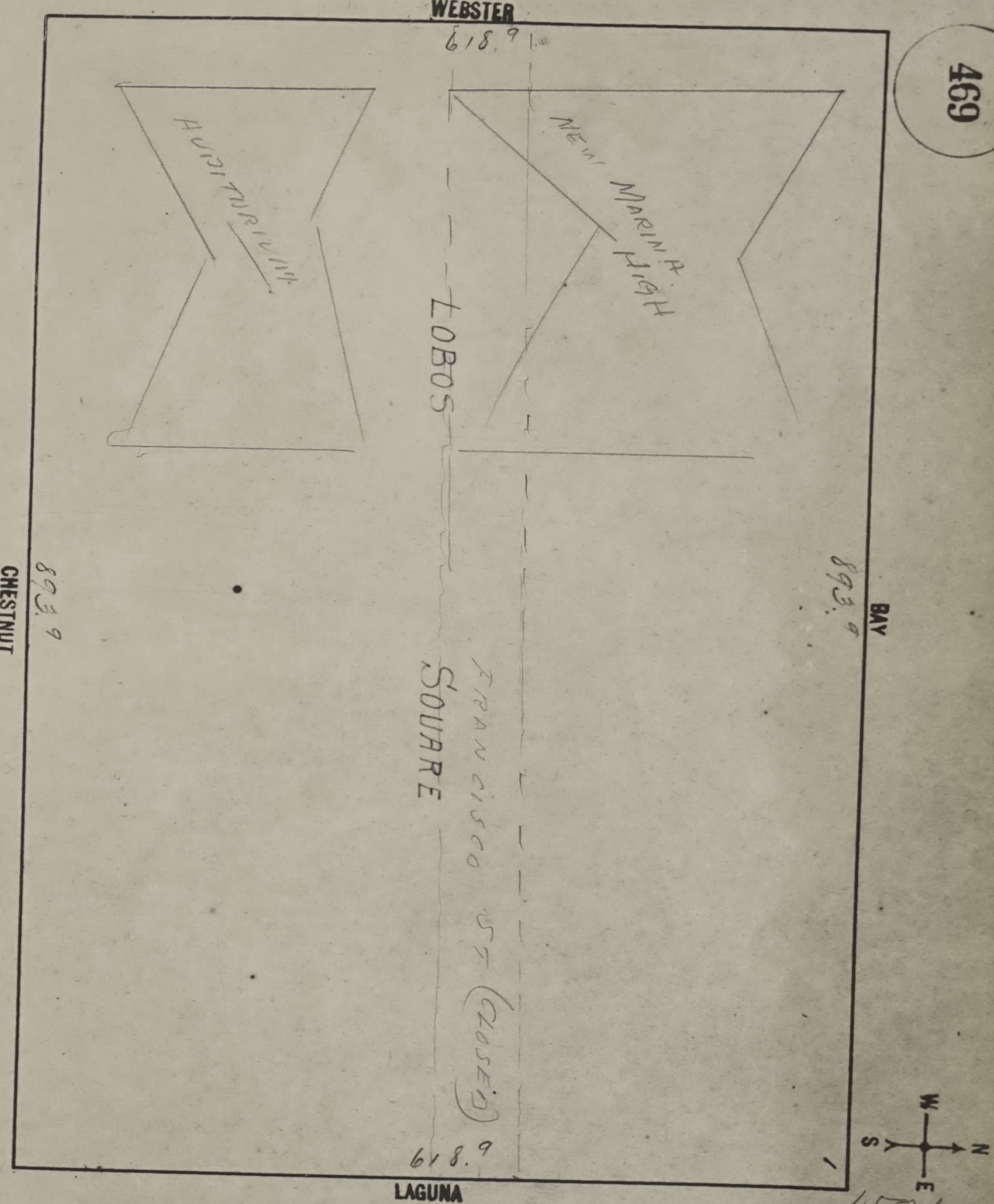
WEBSTER
618.9
NEW MARINA HIGH
AUDITORIUM
LOBOS
SQUARE
FRANCISCO ST (CLOSED)
CHESTNUT
893.9
BAY
893.9
618.9
LAGUNA
W
N
S
E

1501

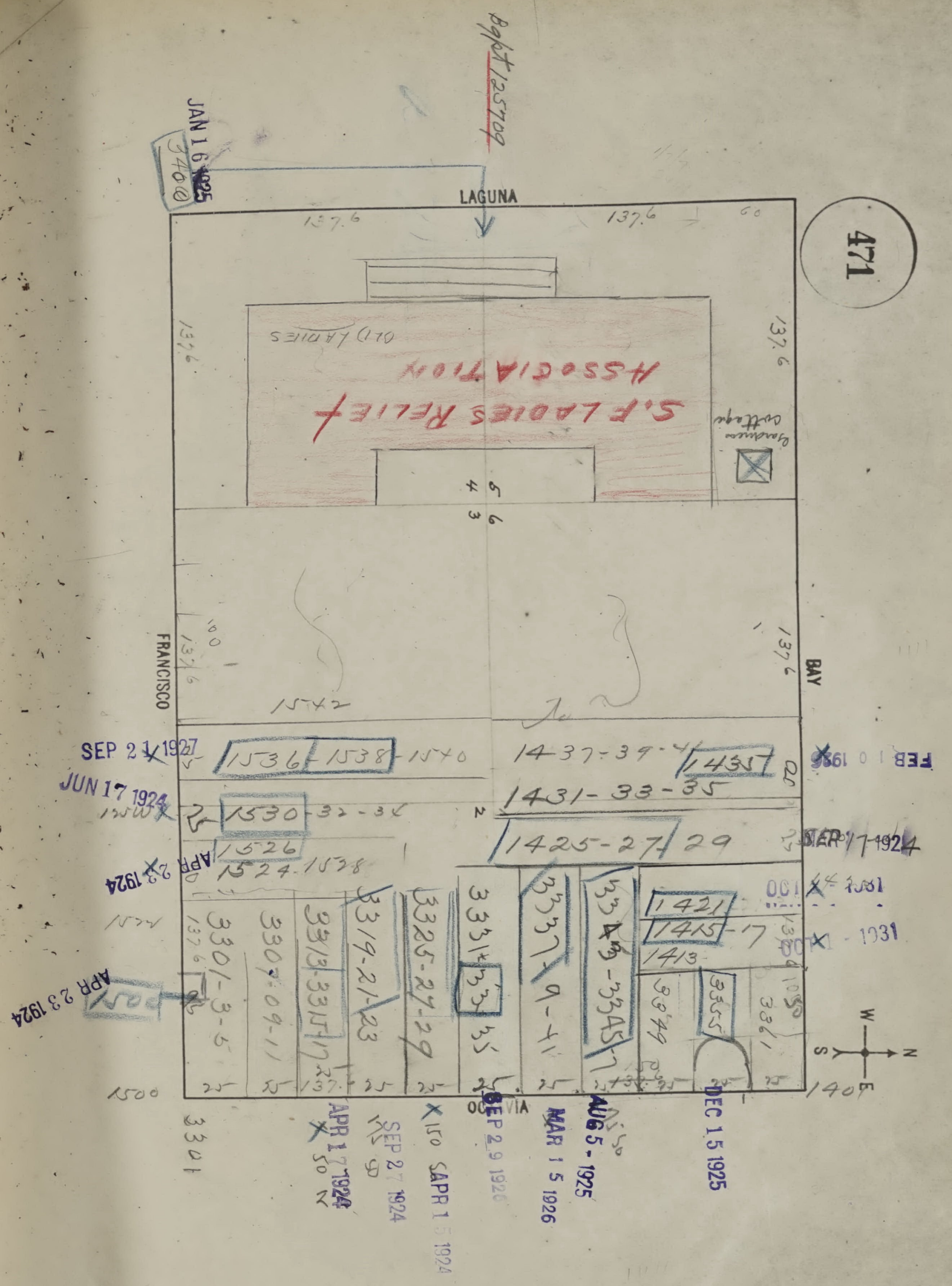
471
LAGUNA
FRANCISCO
BAY
OCTAVIA
137.6
S.F. LADIES RELIEF
ASSOCIATION
OLD LADIES
1542
1536-1538-1540
1437-39-41 1437
1431-33-35
1425-27-29
1530-32-34
1526
1524-1528
3301-3-5
3307-09-11
3313-3315-17
3319-21-23
3325-27-29
3331-33-35
3337-9-41
3343-3345-47
1421
1415-17
1413
3349
3355
3361
1500
1400
3301
JAN 16 1925 3400
Sept 125709
SEP 21 1927
JUN 17 1924
APR 22 1924
APR 23 1924
FEB 10 1936
SEP 17 1924
1931
1931
APR 17 1924
SEP 27 1924
APR 1 1924
SEP 29 1926
MAR 15 1926
AUG 5 1925
DEC 15 1925

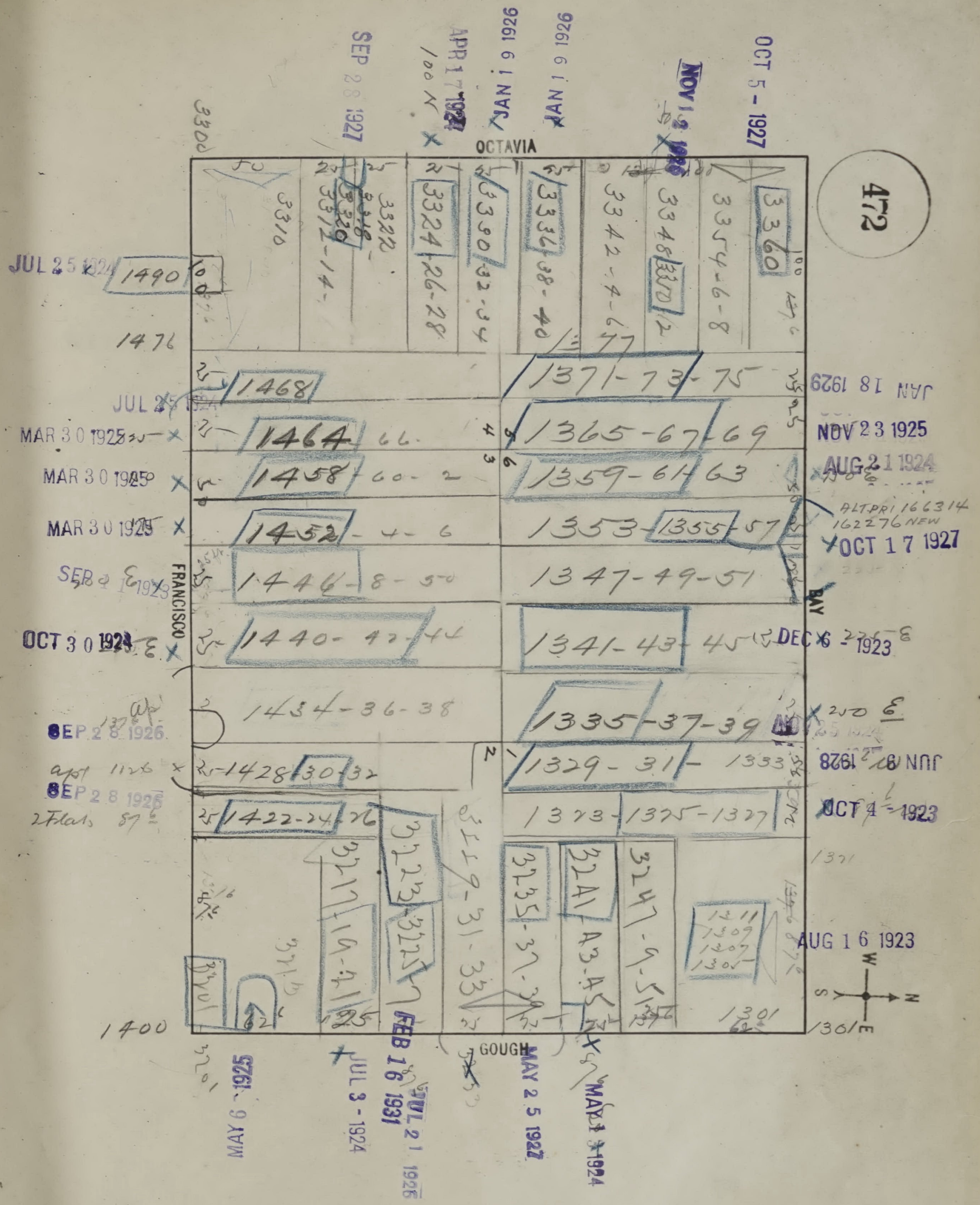
472
OCTAVIA
GOUGH
FRANCISCO
BAY
3300
3310
3312-14
3316
3320
3322
3324-26-28
3330-32-34
3334-38-40
3342-4-6
3348
3350
3354-6-8
3360
1490
1476
1468
1464-66
1458-60-2
1452-4-6
1446-8-50
1440-42-44
1434-36-38
1428-30-32
1422-24-26
1400
1371-73-75
1365-67-69
1359-61-63
1353-1355-57
1347-49-51
1341-43-45
1335-37-39
1329-31-1333
1323-1325-1327
1321
1311
1309
1307
1305
1301
3201
3217-19-21
3223-3225
3229-31-33
3235-37-39
3241-43-45
3247-9-51
27 flats
JUL 25 1924
JUL 25 1924
MAR 30 1925
MAR 30 1925
MAR 30 1925
SEP 2 1925
OCT 30 1924
SEP 28 1926
SEP 28 1926
SEP 28 1927
APR 17 1924
JAN 19 1926
JAN 19 1926
NOV 19 1926
OCT 5 - 1927
JAN 18 1929
NOV 23 1925
AUG 21 1924
OCT 17 1927
DEC 6 1923
JUN 8 1928
OCT 4 1923
AUG 16 1923
MAY 6 1925
JUL 3 - 1924
FEB 16 1931
JUL 21 1926
MAY 25 1927
MAY 1 1924
W
N
S
E

SAN FRANCISCO DEPARTMENT OF BUILDING INSPECTION
OFFICIAL COPY

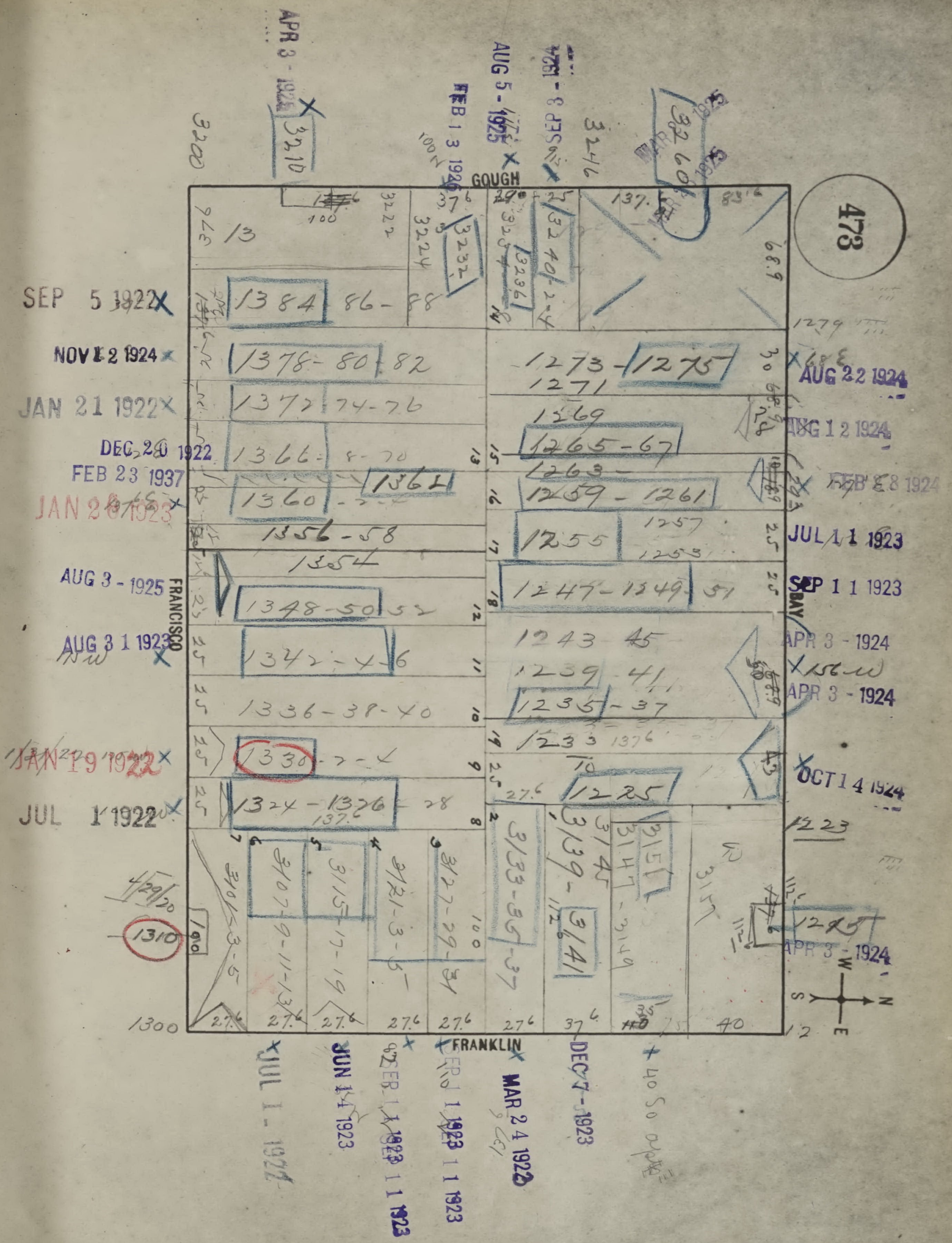
473
GOUGH
FRANKLIN
FRANCISCO
BAY
3200
3210
APR 3 - 1924
FEB 1 3 1926
AUG 5 - 1925
SEP 8 - 1924
3232
3236
3240
3246
3260
1384 86-88
1378-80-82
1372-74-76
1366-68-70
1362
1360
1356-58
1354
1348-50-52
1342-44-46
1336-38-40
1330-32-34
1324-1326-28
1310
1300
3101-3-5
3107-9-11-13
3115-17-19
3121-3-5
3127-29-31
3133-35-37
3139
3141
3145
3147-3149
3151
1273-1275
1271
1269
1265-67
1263
1259-1261
1255
1257
1253
1247-1249-51
1243-45
1239-41
1235-37
1233
1225
1223
SEP 5 1922
NOV 1 2 1924
JAN 21 1922
DEC 20 1922
FEB 23 1937
JAN 26 1923
AUG 3 - 1925
AUG 3 1 1923
JAN 19 1922
JUL 1 1922
AUG 2 2 1924
AUG 1 2 1924
FEB 2 8 1924
JUL 1 1 1923
SEP 1 1 1923
APR 3 - 1924
APR 3 - 1924
OCT 1 4 1924
APR 3 - 1924
JUL 1 - 1922
JUN 1 4 1923
FEB 1 1 1923
FEB 1 1 1923
MAR 2 4 1923
DEC 7 - 1923
137.6
27.6
100
N
S
E
W

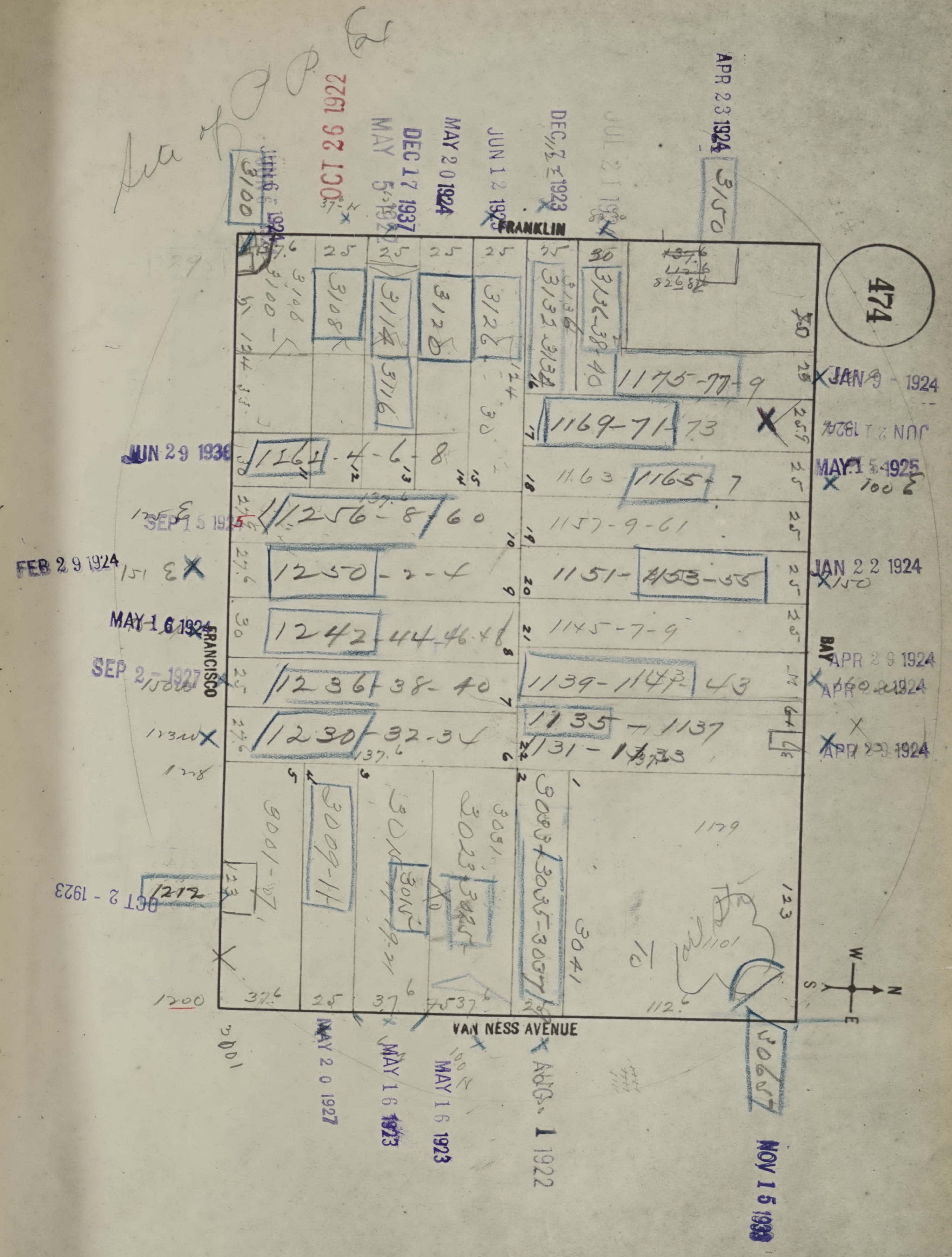
474
FRANKLIN
VAN NESS AVENUE
FRANCISCO
BAY
W
N
S
E
3100
3108
3114
3116
3120
3126
3132
3134
3136-38-40
3150
1175-77-9
1169-71-73
1164-4-6-8
1163
1165-7
1256-8-60
1157-9-61
1250-2-4
1151-1153-55
1242-44-46-48
1145-7-9
1236-38-40
1139-1141-43
1230-32-34
1135-1137
1131-1133
1129
1212
3001-07
3009-11
3015
3023
3033-3035-3007
3041
3057
1200
1101
OCT 26 1922
MAY 5 1927
DEC 17 1937
MAY 20 1924
JUN 12 1924
DEC 7 1923
APR 23 1924
JAN 9 1924
JUN 2 1924
MAY 15 1925
JAN 22 1924
APR 29 1924
APR 29 1924
JUN 29 1936
SEP 15 1924
FEB 29 1924
MAY 16 1924
SEP 2 1927
OCT 2 1923
MAY 20 1927
MAY 16 1923
MAY 16 1923
AUG 1 1922
NOV 15 1939

SAN FRANCISCO
DBI
DEPARTMENT OF
BUILDING INSPECTION
OFFICIAL COPY

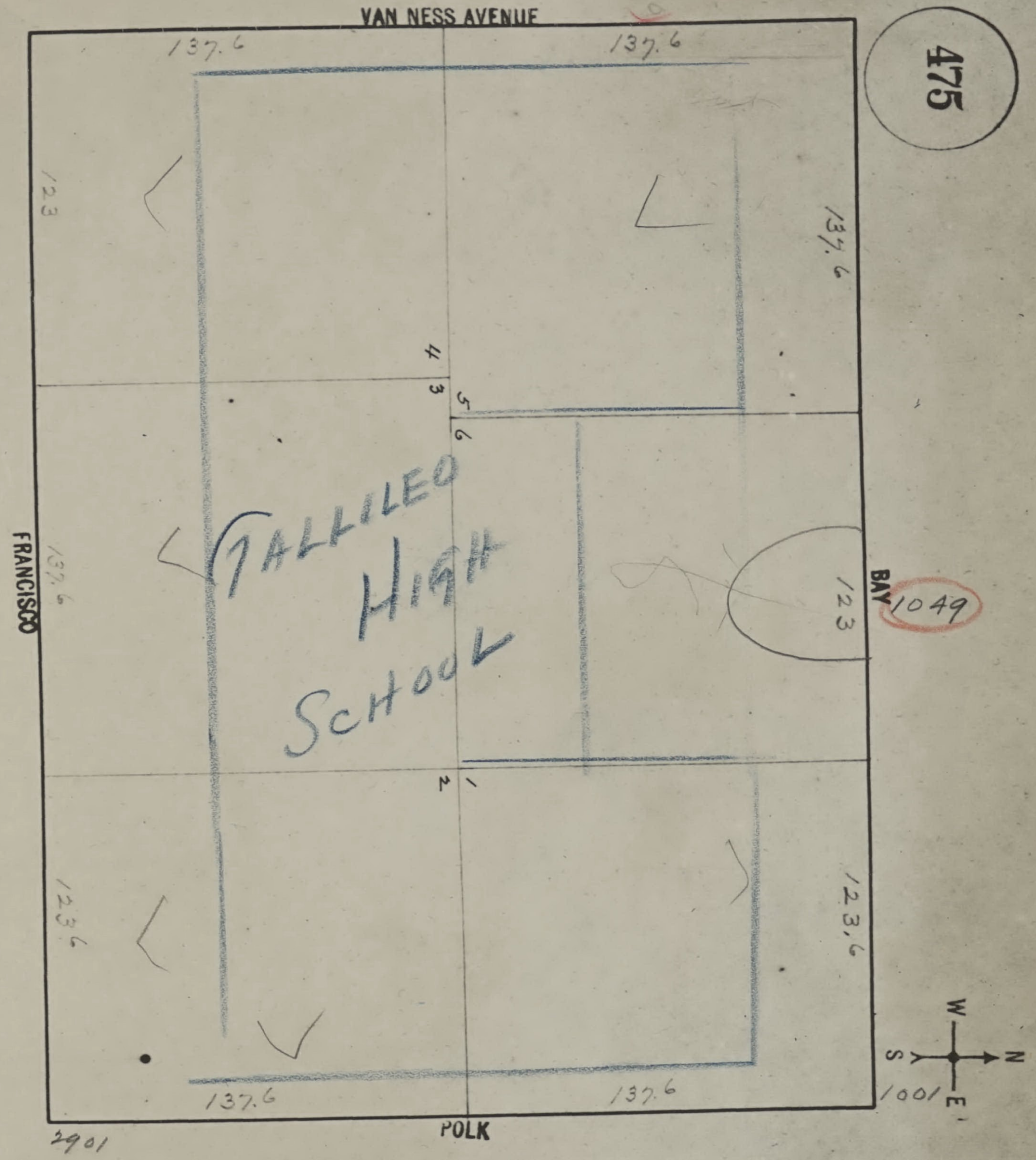
475
VAN NESS AVENUE
137.6
137.6
123
137.6
4
3
5
6
GALLILEO
HIGH
SCHOOL
FRANCISCO
137.6
BAY
1049
123
2
1
123.6
123.6
W
N
S
E
137.6
137.6
POLK
2901
1001

SAN FRANCISCO
DBI
DEPARTMENT OF BUILDING INSPECTION
OFFICIAL COPY

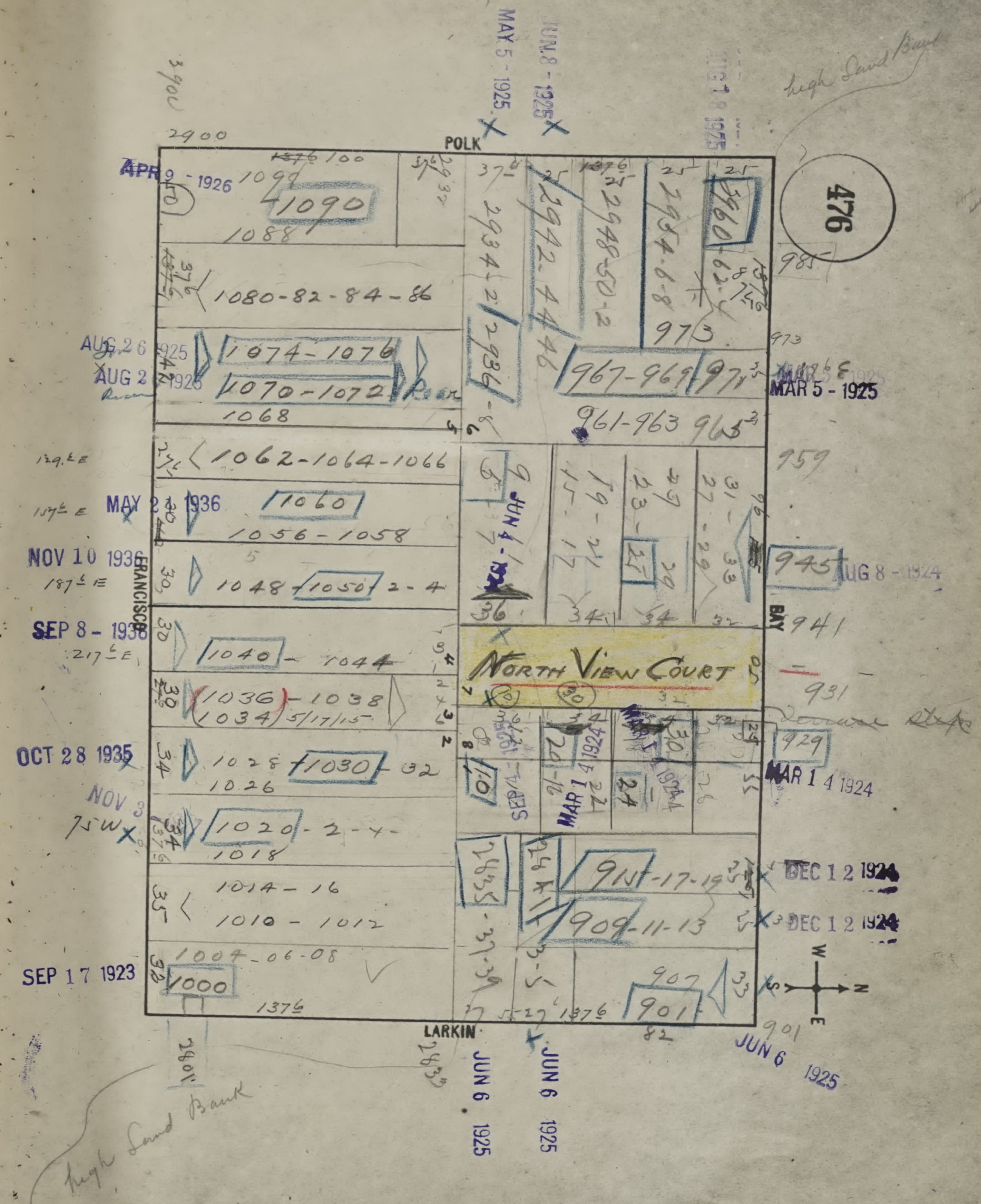
476
POLK
LARKIN
FRANCISCO
BAY
NORTH VIEW COURT
1090
1080-82-84-86
1074-1076
1070-1072
1068
1062-1064-1066
1060
1056-1058
1048 1050 2-4
1040 - 1044
1036 - 1038
1034
1028 1030 - 32
1026
1020 - 2 - 4
1018
1014 - 16
1010 - 1012
1004 - 06 - 08
1000
2934-2
2942-44-46
2948-50-2
2954-6-8
960
973
967-969
971
961-963
965
945
941
931
929
915-17-19
909-11-13
907
901
2900
2901
High Sand Bank
High Sand Bank
APR 9 - 1926
AUG 26 1925
AUG 2 1925
MAY 21 1936
NOV 10 1936
SEP 8 - 1936
OCT 28 1935
NOV 3
SEP 17 1923
MAY 5 - 1925
JUN 8 - 1925
MAR 5 - 1925
AUG 8 - 1924
MAR 14 1924
DEC 12 1924
DEC 12 1924
JUN 6 1925
JUN 6 1925
JUN 6 1925
JUN 4
MAR 1 1924
W
N
S
E

SAN FRANCISCO
DBI
DEPARTMENT OF BUILDING INSPECTION
OFFICIAL COPY

See page 500 · 12/31/17

No text missing

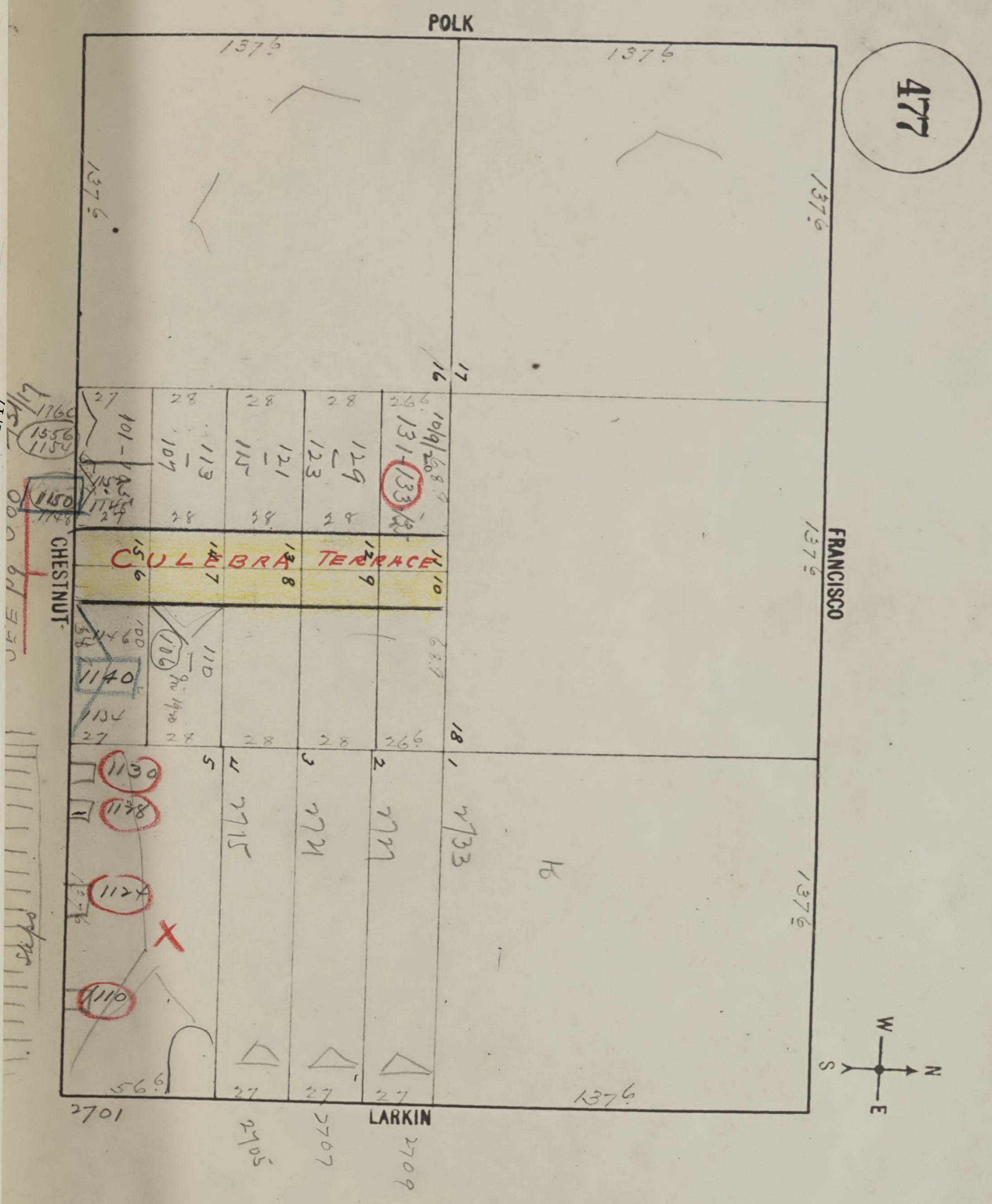
477
POLK
FRANCISCO
LARKIN
CHESTNUT
CULEBRA TERRACE
137:6
N
S
E
W
2701
2705
2707
2709
2715
2721
2727
2733
101
107
113
115
121
123
129
131
133
1160
1156
1150
1140
1130
1138
1124
1110

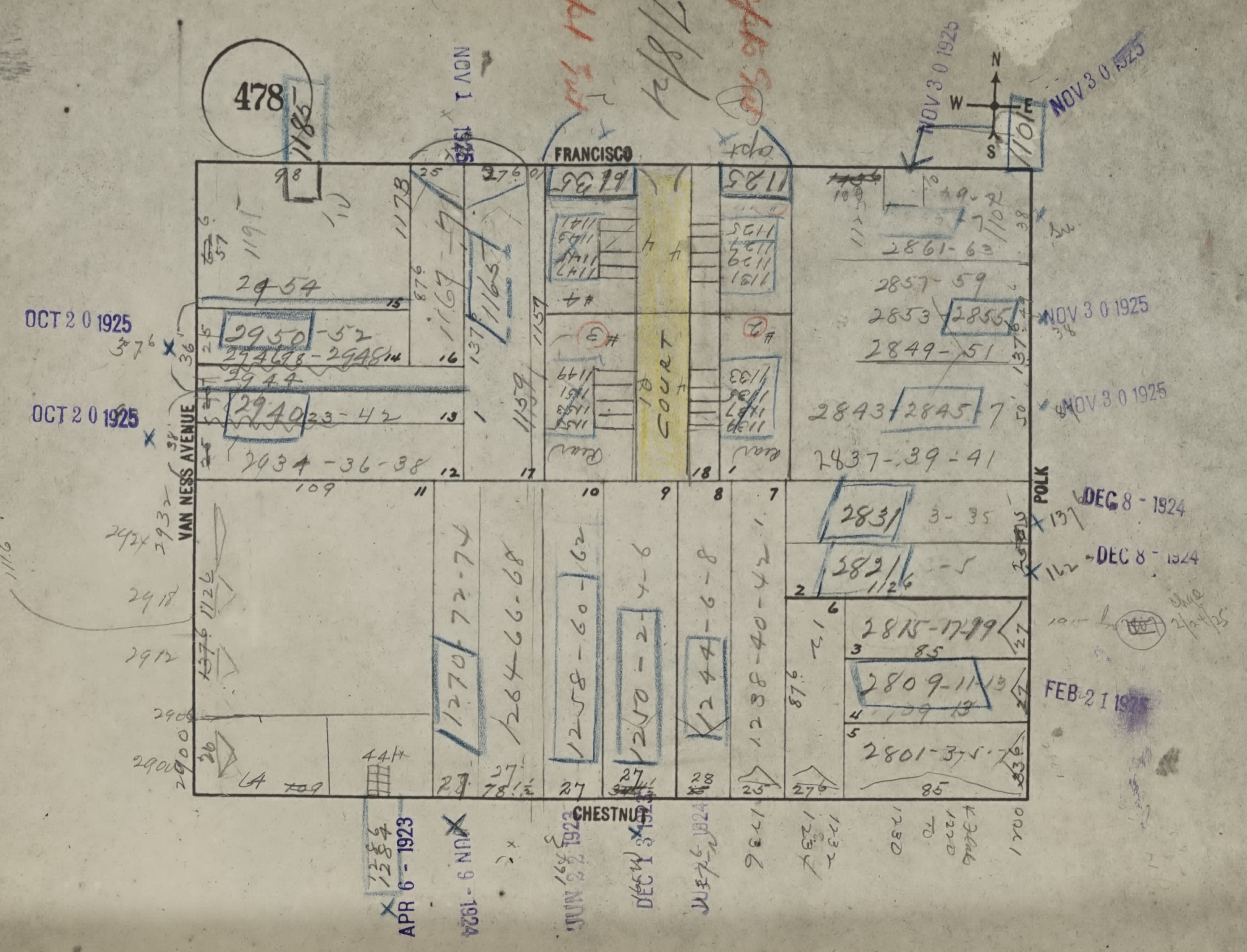
478
FRANCISCO
CHESTNUT
VAN NESS AVENUE
POLK
COURT
N
W
E
S
OCT 20 1925
OCT 20 1925
NOV 1 1925
NOV 30 1925
NOV 30 1925
NOV 30 1925
NOV 30 1925
DEC 8 - 1924
DEC 8 - 1924
FEB 21 1925
APR 6 - 1923
JUN 9 - 1924
JUN 22 1923
DEC 1 1924
JUL 26 1924
2954
2950-52
2940
2934-36-38
2861-63
2857-59
2853 2855
2849-51
2843 2845-7
2837-39-41
2831 3-35
2821-5
2815-17-19
2809-11-13
2801-3-5-7
1270-72-74
1264-66-68
1258-60-62
1250-2-4-6
1244-6-8
1238-40-42
1165
1185
1101
1155

28
27
55

78
55
23

SAN FRANCISCO DEPARTMENT OF BUILDING INSPECTION
OFFICIAL COPY

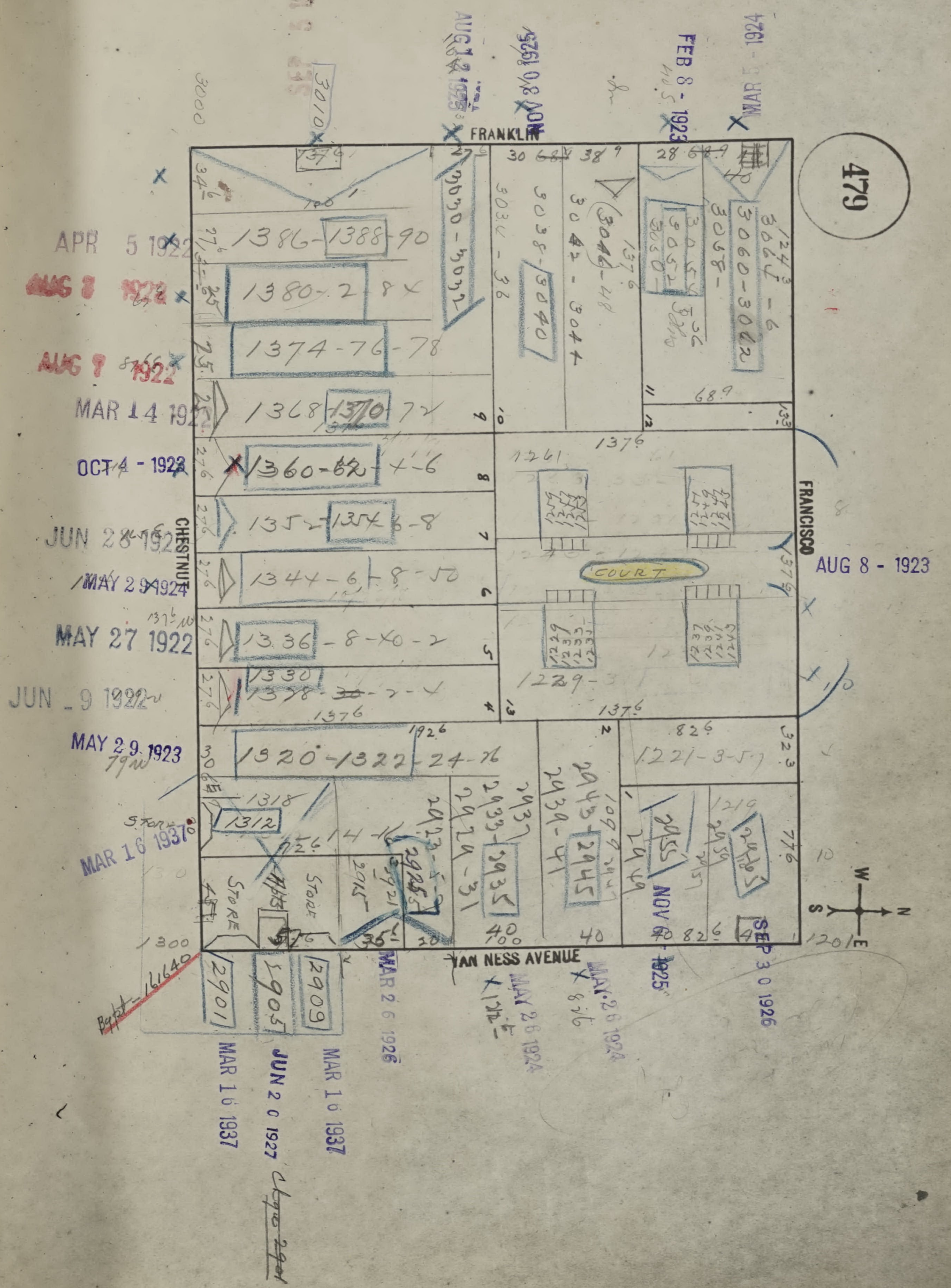
479
FRANKLIN
FRANCISCO
CHESTNUT
VAN NESS AVENUE
COURT
1386-1388-90
1380-2
1374-76-78
1368-1370-72
1360-62-4-6
1352-1354-6-8
1344-6-8-50
1336-8-40-2
1330
1320-1322-24-26
1312
1318
STORE
2901
2905
2909
3030-3032
3038-3040
3042-3044
3046-48
3060-3062
3064-6
1261
1229
1221-3-5-7
2933-2935
2939-41
2943-2945
2949
APR 5 1922
AUG 7 1922
AUG 7 1922
MAR 14 1922
OCT 4 - 1922
JUN 28 1922
MAY 29 1924
MAY 27 1922
JUN 9 1922
MAY 29 1923
MAR 16 1937
AUG 14 1925
FEB 8 - 1923
MAR 5 1924
AUG 8 - 1923
MAR 16 1937
JUN 20 1927
MAR 16 1937
MAR 26 1926
MAR 26 1924
MAR 26 1924
NOV 1925
SEP 30 1926

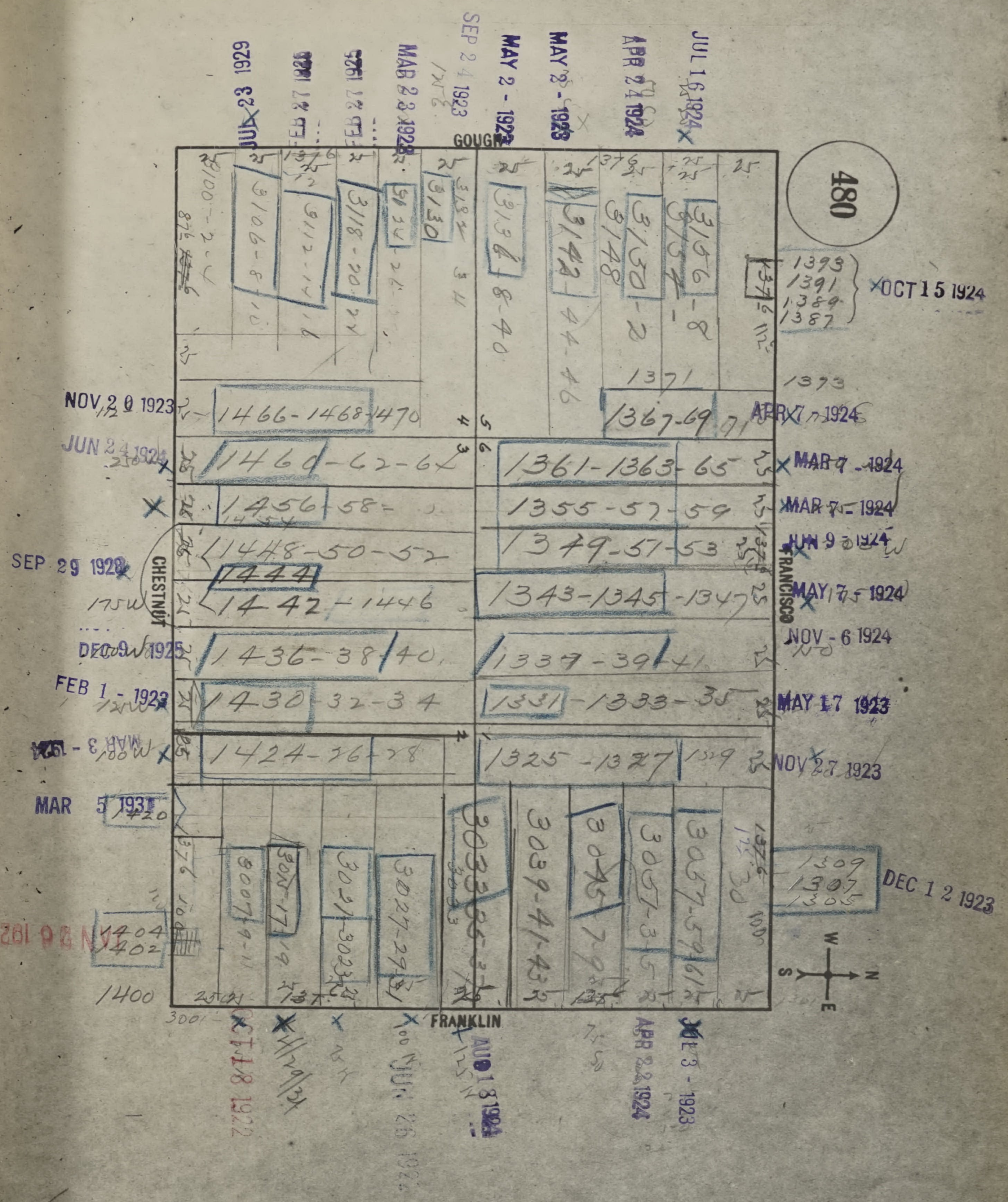
480
GOUGH
CHESTNUT
FRANCISCO
FRANKLIN
N
S
E
W
JUL 23 1929
MAR 28 1923
SEP 24 1923
MAY 2 - 1923
MAY 2 - 1923
APR 24 1924
JUL 16 1924
3106-8-10
3112-14-16
3118-20-22
3124-26
3130
3136-8-40
3142-44-46
3148
3150-2
3156-8
1393
1391
1389
1387
OCT 15 1924
1373
1371
1367-69-71
APR 7 - 1924
NOV 20 1923
1466-1468-1470
JUN 24 1924
1460-62-64
1361-1363-65
MAR 7 - 1924
1456-58-
1355-57-59
MAR 7 - 1924
SEP 29 1928
1448-50-52
1349-51-53
JUN 9 - 1924
1444
1442-1446
1343-1345-1347
MAY 7 - 1924
NOV - 6 1924
DEC 9 1925
1436-38-40
1337-39-41
FEB 1 - 1923
1430-32-34
1331-1333-35
MAY 17 1923
MAR 3 - 1925
1424-26-28
1325-1327-1329
NOV 27 1923
MAR 5 1931
1420
3007-9-11
3015-17-19
3021-3023
3027-29
3033-35-37
3039-41-43
3045-7-9
3051-3-5
3057-59-61
1309
1307
1305
DEC 12 1923
1404
1402
1400
OCT 18 1922
4/19/34
JUL 25 1922
AUG 13 1924
APR 22 1924
OCT 3 - 1923

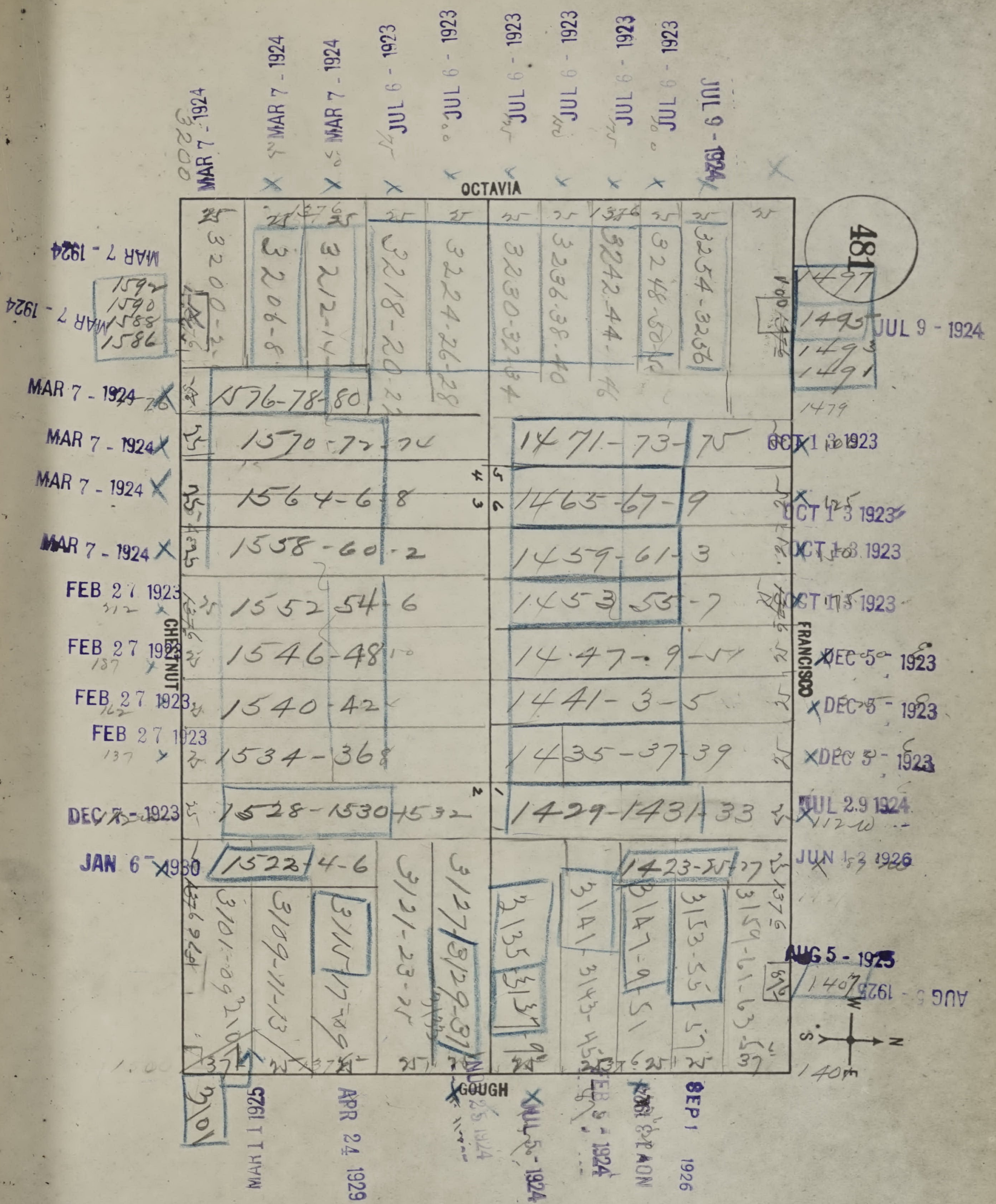
481
OCTAVIA
CHESTNUT
FRANCISCO
GOUGH
3200-2
3206-8
3212-14
3218-20-22
3224-26-28
3230-32-34
3236-38-40
3242-44-46
3248-50-52
3254-3258
1592
1590
1588
1586
1576-78-80
1570-72-74
1564-6-8
1558-60-2
1552-54-6
1546-48
1540-42
1534-36-8
1528-1530-1532
1522-4-6
1497
1495
1493
1491
1479
1471-73-75
1465-67-9
1459-61-3
1453-55-7
1447-9-51
1441-3-5
1435-37-39
1429-1431-33
1423-25-27
1407
3101-09
3109-11-13
3115-17-19
3121-23-25
3127-29-31
3135-37
3141-3143-45
3147-9-51
3153-55-57
3159-61-63
3101
140
MAR 7 - 1924
JUL 6 - 1923
JUL 9 - 1924
OCT 13 1923
FEB 27 1923
DEC 5 - 1923
JUL 29 1924
JUN 1 1926
JAN 6 1930
AUG 5 - 1925
MAR 11 1925
APR 24 1929
JUL 5 - 1924
FEB 8 - 1924
NOV 8 1926
SEP 1 1926
N
S
W

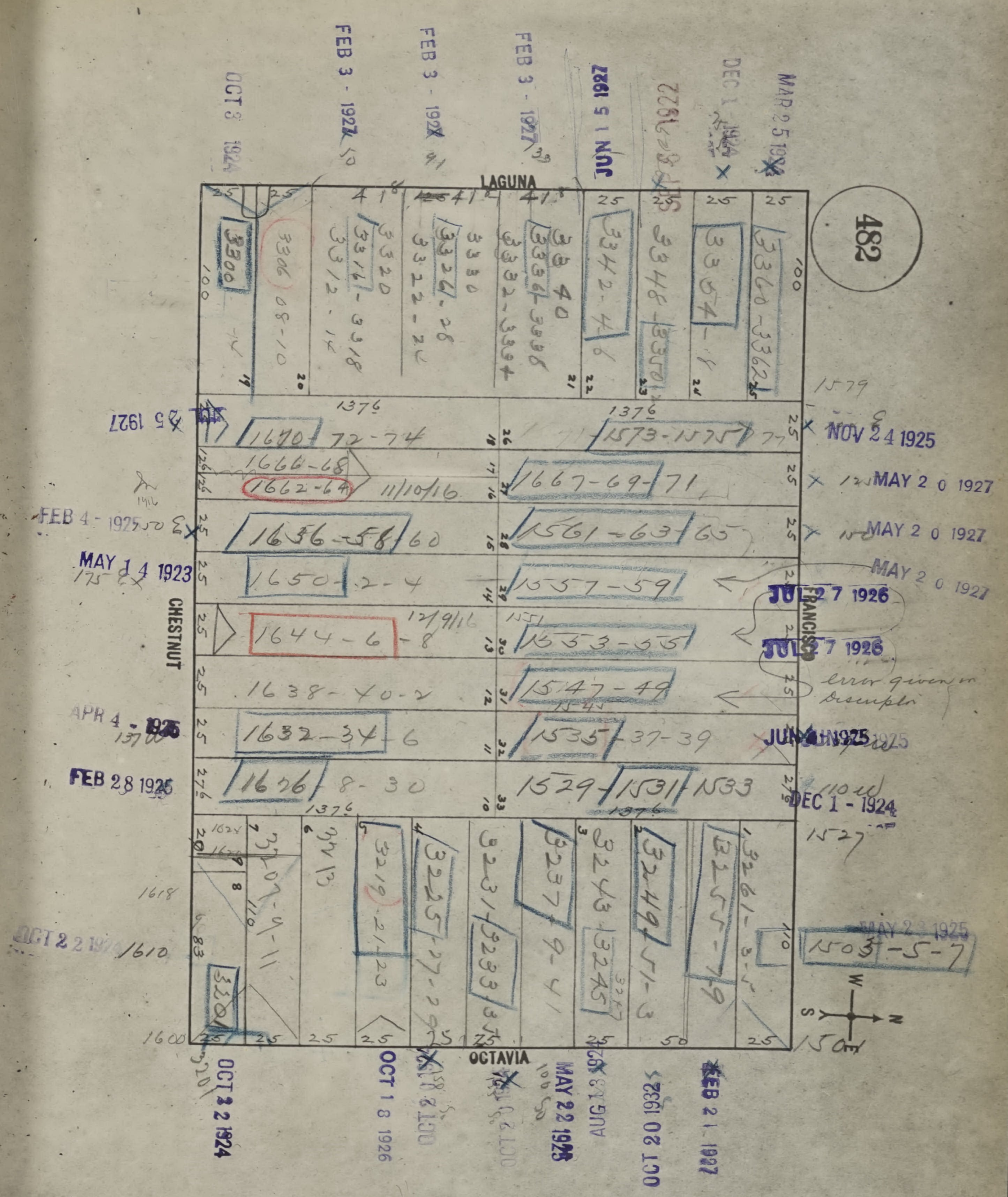
482
LAGUNA
CHESTNUT
FRANCISCO
OCTAVIA
3300
3306 08-10
3312-14-3318
3320
3322-26
3330
3332-3334-3336
3340
3342-4-6
3348
3354-8
3360-3362
1670-72-74
1666-68
1662-64
1656-58-60
1650-2-4
1644-6-8
1638-40-2
1632-34-6
1626-8-30
1573-1575-77
1567-69-71
1561-63-65
1557-59
1553-55
1547-49
1535-37-39
1529-1531-1533
3201
3207-9-11
3213
3219-21-23
3225-27-29
3231-3233-35
3237-39-41
3243-3245
3249-51-3
3255-7-9
3261-3-5
1503-5-7
1376
1579
1527
1618
1610
1600
1590
error given in description
OCT 3 1924
FEB 3 - 1927
JUN 1 5 1927
DEC 1 - 1924
MAR 2 5 1927
JUL 5 1927
FEB 4 - 1925
MAY 1 4 1923
APR 4 - 1925
FEB 28 1925
OCT 2 2 1924
NOV 2 4 1925
MAY 2 0 1927
JUL 2 7 1926
JUN 1925
DEC 1 - 1924
MAY 2 1925
OCT 2 2 1924
OCT 1 8 1926
MAY 2 2 1925
AUG 1 8 1925
OCT 20 1932
FEB 2 1 1927
W
S
N
E

Pages 483 to
Pages 484 are
Jump.

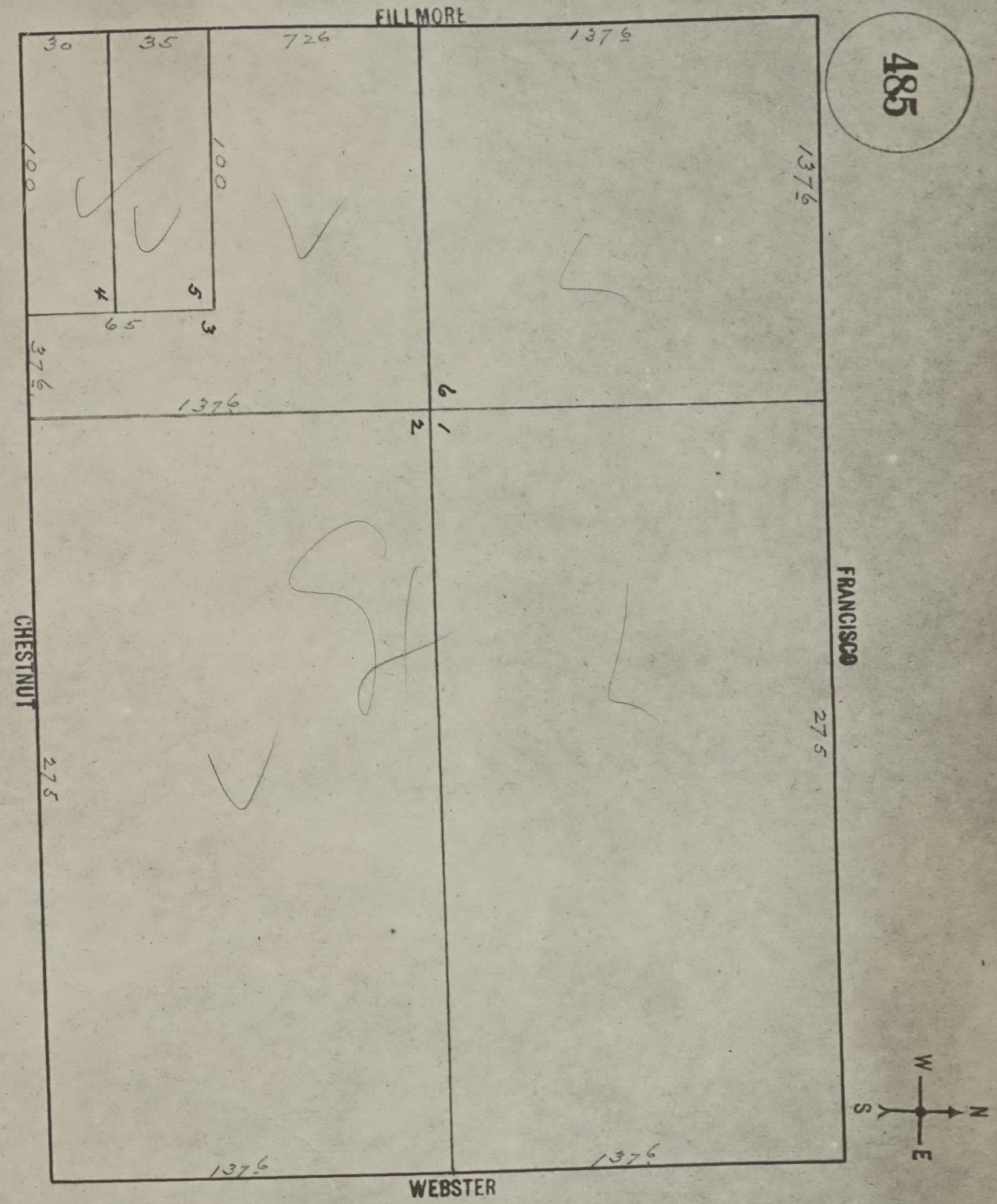
485
FILLMORE
30
35
72 6
137 6
100
100
4
5
3
65
37 6
137 6
6
1
2
CHESTNUT
FRANCISCO
275
275
137 6
137 6
WEBSTER
W
N
S
E

SAN FRANCISCO
DBI
DEPARTMENT OF
BUILDING INSPECTION
OFFICIAL COPY


486
STEINER
FILLMORE
CHESTNUT
FRANCISCO
137 6
1
2
3
4
5
6
W
N
S
E
See new Vol
See new Vol
See new Vol


487
PIERCE
275
137.6
137.6
137.6
137.6
137.6
412.6
CHESTNUT
FRANCISCO
2
1
137.6
275
STEINER
N
S
E
W

Part of Exp Site

See New Vol.

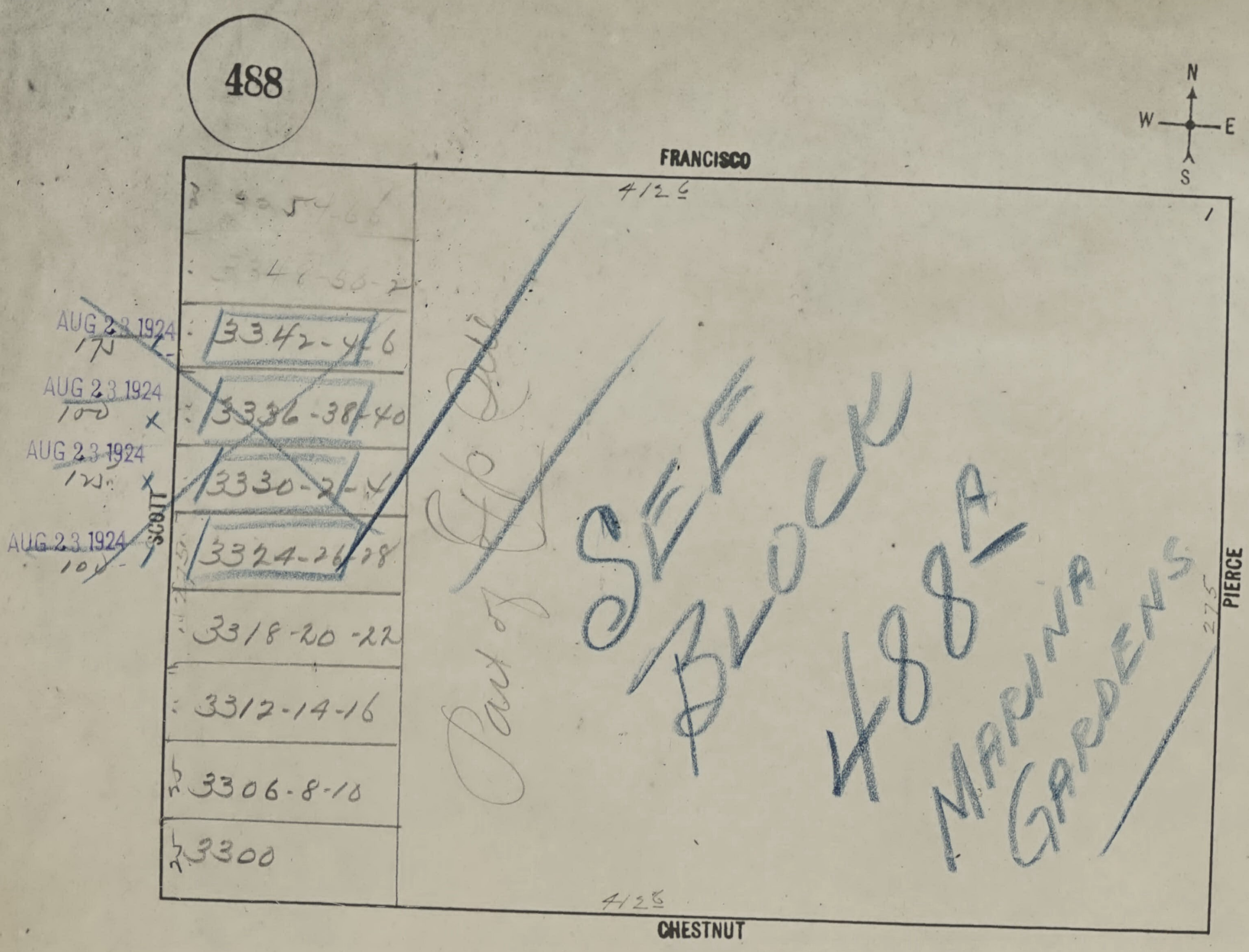
488
FRANCISCO
412 6
1
N
W
E
S
~~3354-66~~
~~3348-50-2~~
AUG 23 1924 172
3342-4-6
AUG 23 1924 100 ×
3336-38-40
AUG 23 1924 125 ×
3330-2-4
AUG 23 1924 100
SCOTT
3324-26-28
3318-20-22
3312-14-16
3306-8-10
3300
Part of
SEE BLOCK 488A
MARINA GARDENS
275
PIERCE
412 6
CHESTNUT

OFFICIAL COPY
SAN FRANCISCO
DBI
DEPARTMENT OF
BUILDING INSPECTION

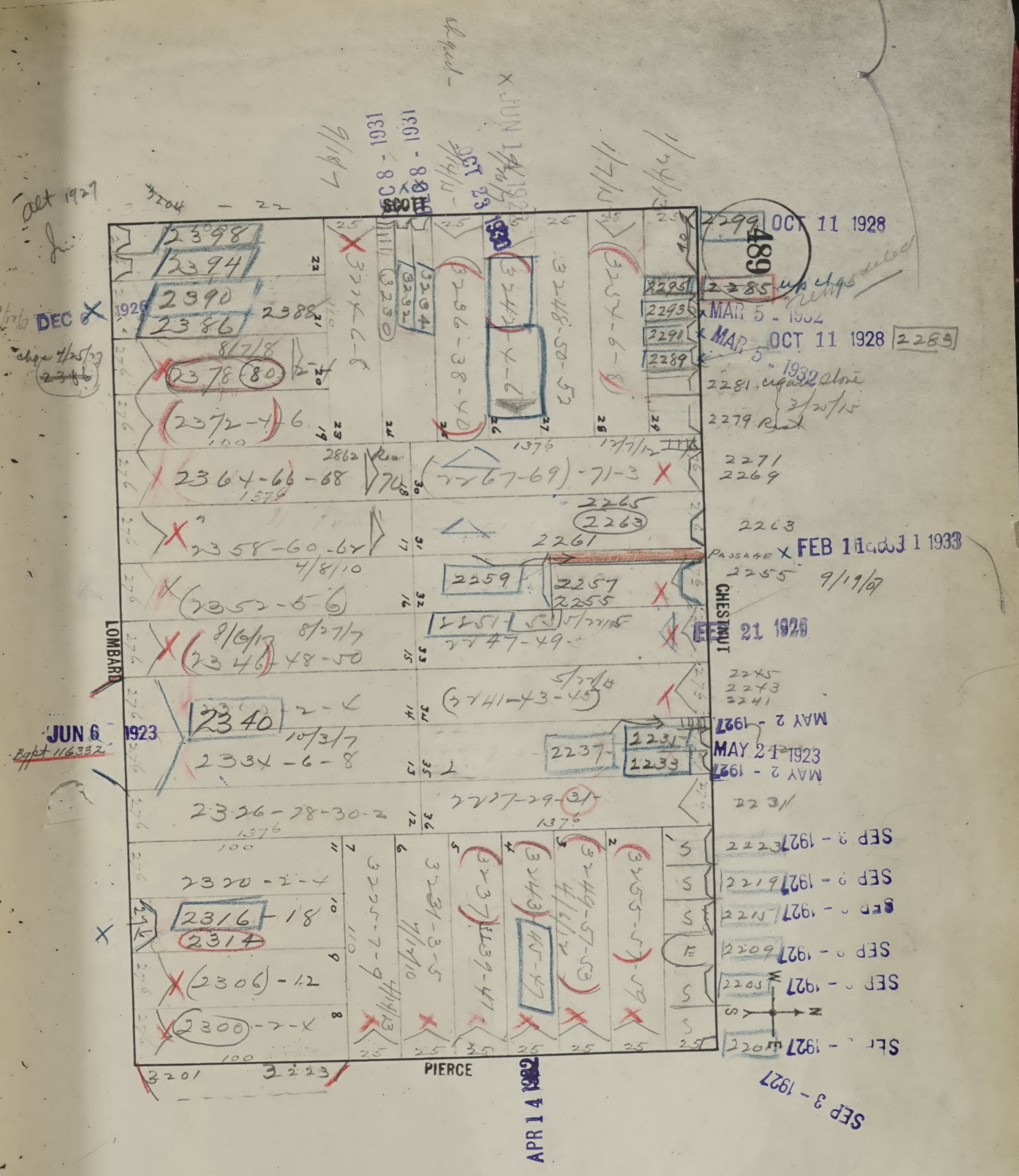
489
SCOTT
LOMBARD
CHESTNUT
PIERCE
OCT 11 1928
MAR 5 - 1932
OCT 11 1928
DEC 8 1929
JUN 6 1923
FEB 21 1926
MAY 21 1923
MAY 2 - 1927
SEP 3 - 1927
APR 14 1932
OCT 8 - 1931
OCT 29 1930
JUN 14 1932
FEB 1 1933
2398
2394
2390
2386
2388
2378
2372-4-6
2364-66-68
2358-60-62
2352-5-6
2346-48-50
2340
2334-6-8
2326-28-30-2
2320-2-4
2316-18
2314
2306-12
2300-2-4
2299
2285
2295
2293
2291
2289
2281
2279
2271
2269
2267-69-71-3
2265
2263
2261
2259
2257
2255
2251
2247-49
2243
2241-43-45
2237
2231
2233
2223
2219
2211
2209
2205
2201
3201
3223
3204
1376
100
PASSAGE

OFFICIAL COPY
SAN FRANCISCO DBI DEPARTMENT OF BUILDING INSPECTION

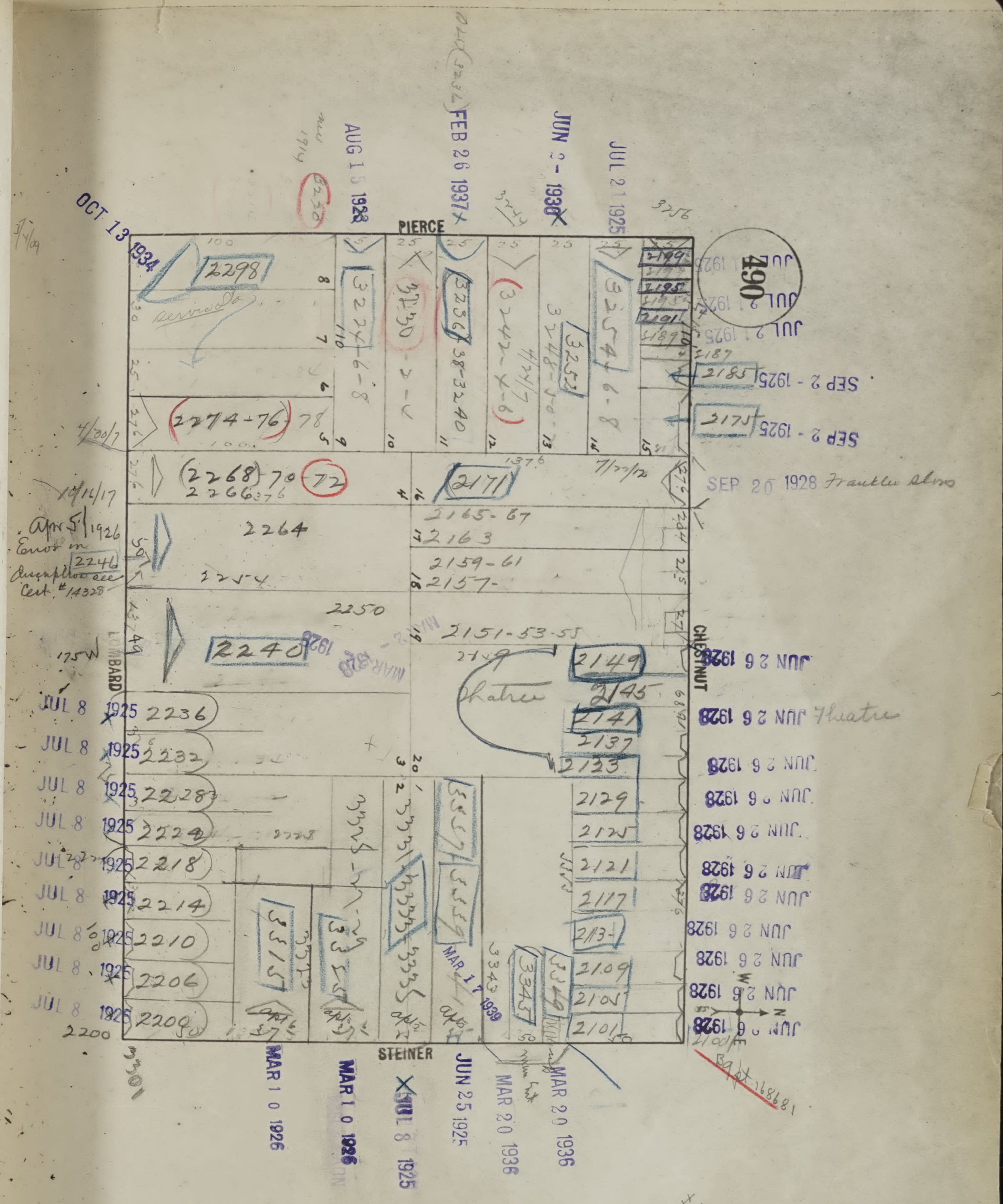
490
PIERCE
CHESTNUT
STEINER
LOMBARD
OCT 13 1934
AUG 15 1928
FEB 26 1937
JUN 2 - 1936
JUL 21 1925
JUL 21 1925
SEP 2 - 1925
SEP 2 - 1925
SEP 20 1928 Franklin Shows
JUN 26 1928
JUN 26 1928 Theatre
JUL 8 1925
MAR 10 1926
MAR 10 1926
JUL 8 1925
JUN 25 1925
MAR 20 1936
MAR 20 1936
MAR 17 1939
2298
2274-76
78
2268-70-72
2266
2264
2254
2250
2240
2236
2232
2228
2224
2218
2214
2210
2206
2200
2171
2165-67
2163
2159-61
2157
2151-53-55
2149
2145
2141
2137
2133
2129
2125
2121
2117
2113
2109
2105
2101
2199
2195
2191
2189
2187
2185
2175
3224-6-8
3230-2-4
3236
3238-3240
3242-4-6
3248-50
3252
3254-6-8
3256
3315
3317
3325
3327
3329
3331
3333
3335
3337
3339
3341
3343
3345
3347
3301
Theatre
Reserved
Apr 5 1926
Error in description see Cert. #14328
10/14/17
4/30/17
7/27/12
175W

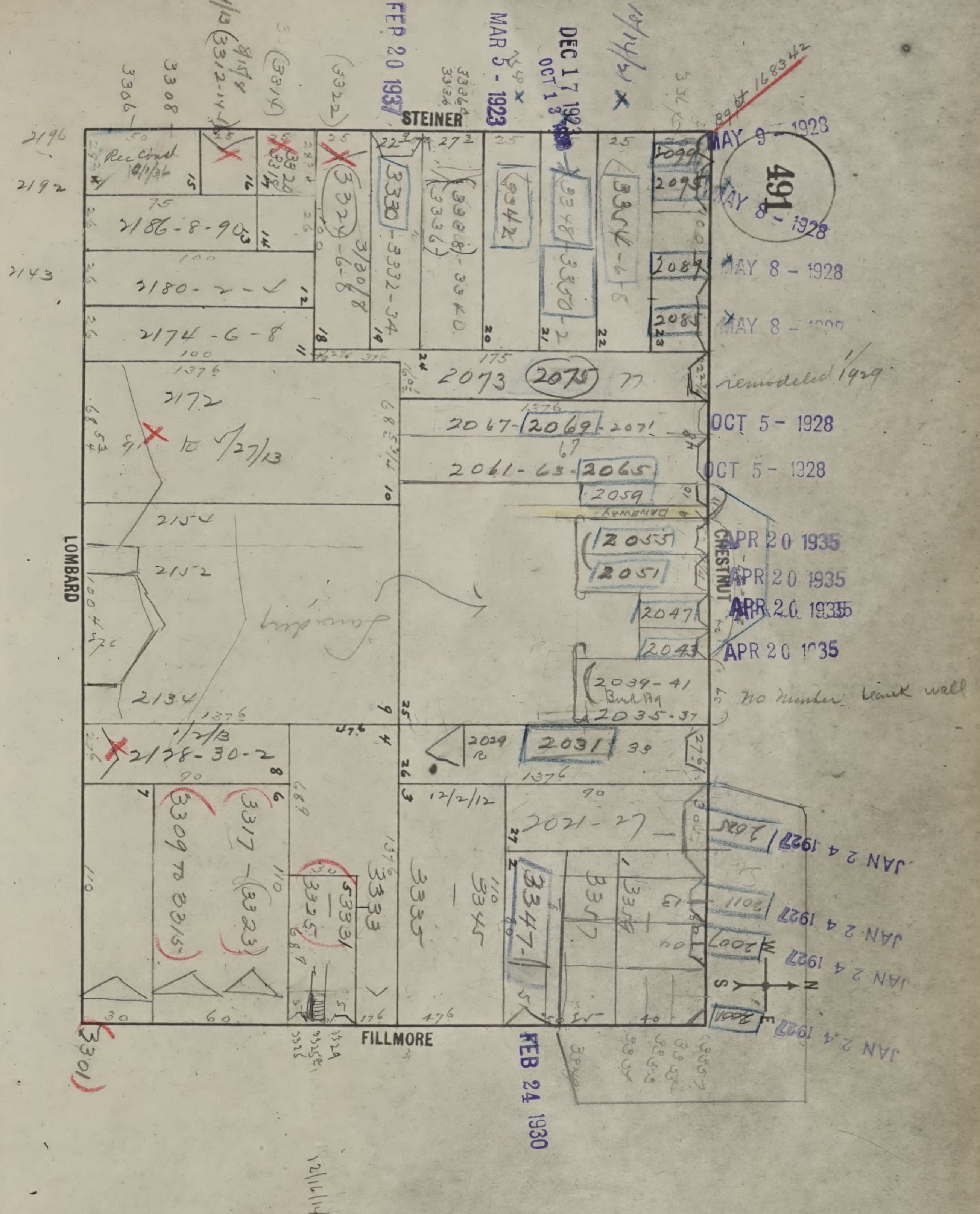
491
STEINER
LOMBARD
CHESTNUT
FILLMORE
2073
2075
2067-2069-2071
2061-63-2065
2059
2055
2051
2047
2043
2039-41
2035-37
2031
2021-27
2186-8-90
2180-2
2174-6-8
2172
2152
2134
2128-30-2
3330-3332-34
3338-3340
3342
3348
3350-2
3354-6-8
3309 to 3315
3317-3323
3325
3333
3335
3345
3347
2095
2099
2089
2085
MAY 9 - 1928
MAY 8 - 1928
remodeled 1929
OCT 5 - 1928
APR 20 1935
no number blank wall
JAN 24 1927
FEB 24 1930
FEB 20 1937
MAR 5 - 1923
DEC 17 1923
OCT 1 3
3301
Rec Cond 10/1/36
1/27/13
1/2/13
12/2/12
N
S
E

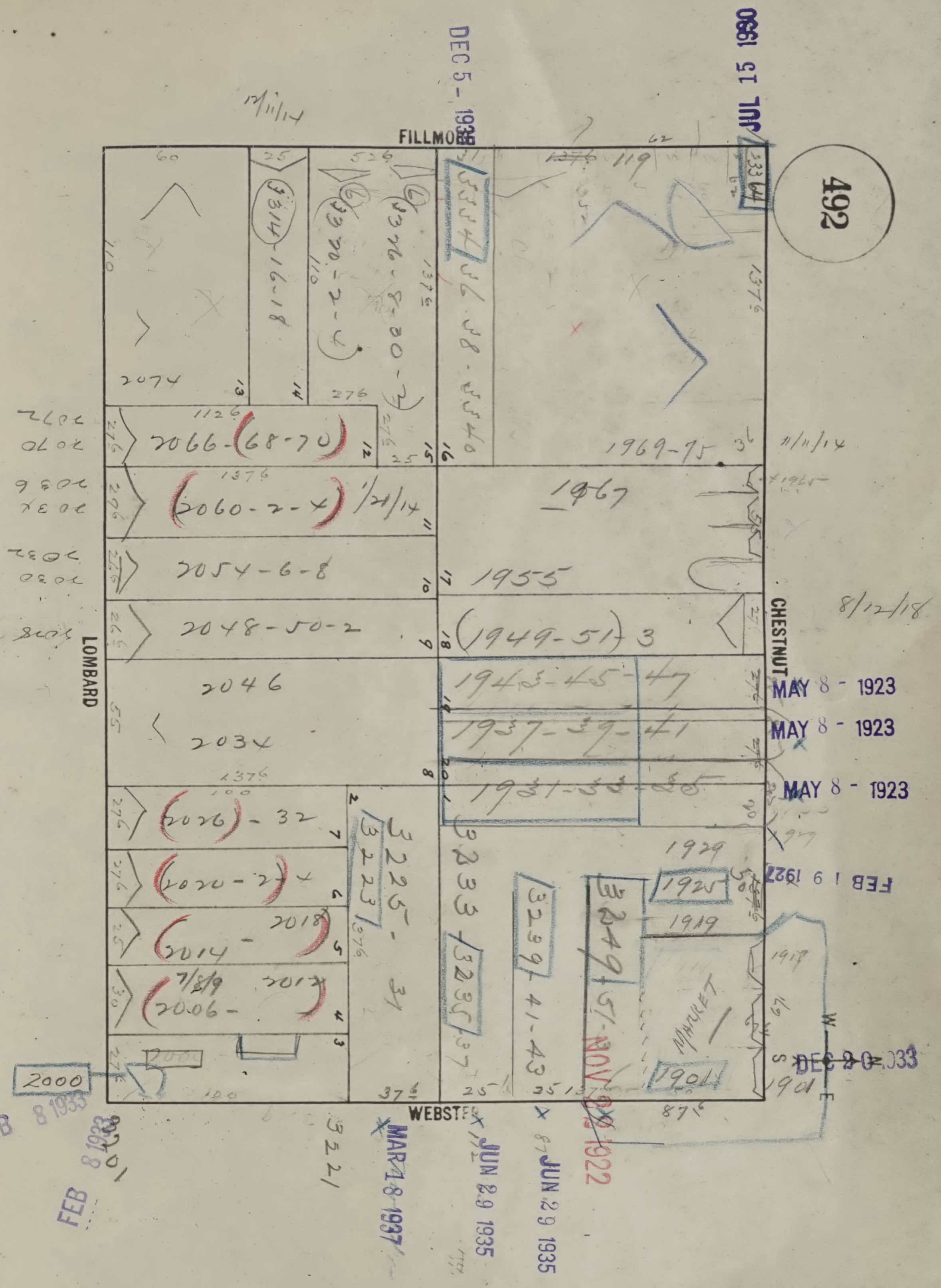
492
FILLMORE
CHESTNUT
WEBSTER
LOMBARD
2074
3314-16-18
3320-2-4
3326-8-30-2
3334-36-38-3340
1969-75
1967
1955
(1949-51) 3
1943-45-47
1937-39-41
1931-33-35
1929
1925
1919
1901
MARKET
2066-(68-70)
(2060-2-4) 1/21/14
2054-6-8
2048-50-2
2046
2034
(2026)-32
(2020-2)-4
(2014-2018)
7/2/19 2012
2006-
2000
3223
3225-31
3233-3235-37
3239-41-43
3249-57
12/11/14
11/11/14
8/12/18
DEC 5 - 1938
JUL 15 1930
MAY 8 - 1923
MAY 8 - 1923
MAY 8 - 1923
FEB 19 1927
DEC 20 1933
NOV 29 1922
JUN 29 1935
JUN 29 1935
MAR 18 1937
FEB 8 1933
FEB 8 1933
3221
3201

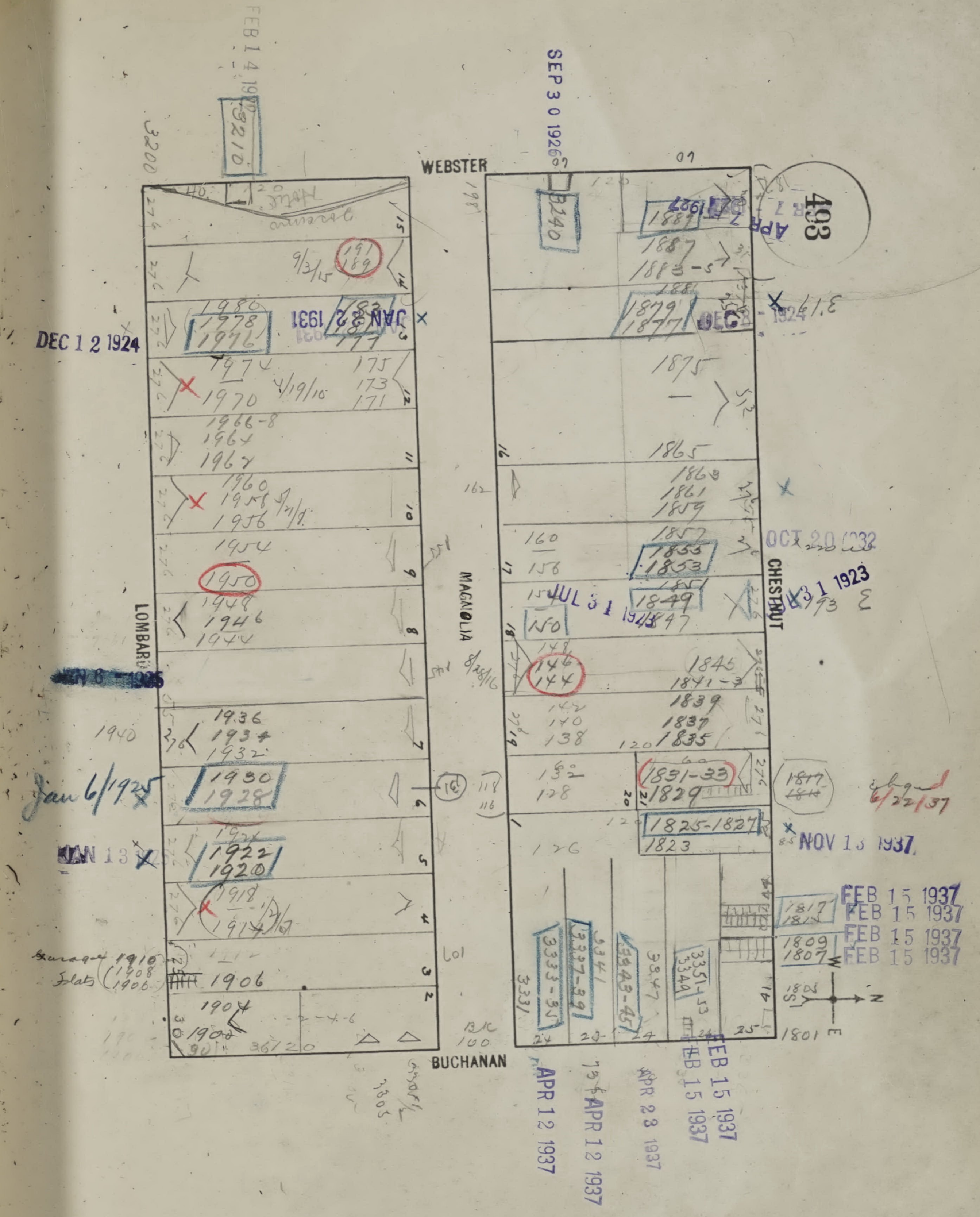
WEBSTER
LOMBARD
MAGNOLIA
CHESTNUT
BUCHANAN
493
FEB 14 19
3210
3200
SEP 30 1926
3240
DEC 12 1924
JAN 22 1931
JAN 8 1925
Jan 6/1925
JAN 13
APR 7 1927
DEC 3 1924
OCT 20 1932
JUL 31 1925
NOV 13 1937
FEB 15 1937
FEB 15 1937
FEB 15 1937
FEB 15 1937
APR 12 1937
APR 12 1937
APR 28 1937
FEB 15 1937
FEB 15 1937
1980
1978
1976
1974
1970
1966-8
1964
1962
1960
1958
1956
1954
1950
1948
1946
1944
1936
1934
1932
1930
1928
1922
1920
1918
1916
1906
1904
1902
Garage 1910
Flats 1908 1906
1887
1883-5
1879
1877
1875
1865
1863
1861
1859
1857
1855
1853
1849
1847
1845
1841-3
1839
1837
1835
1831-33
1829
1825-1827
1823
1817
1809
1807
1801
175
173
171
160
156
150
146
144
142
140
138
132
128
126
3333-35
3337-39
3343-45
3347
3351-53
9/3/15
4/19/16
6/22/37

OFFICIAL COPY
SAN FRANCISCO
DBI
DEPARTMENT OF BUILDING INSPECTION

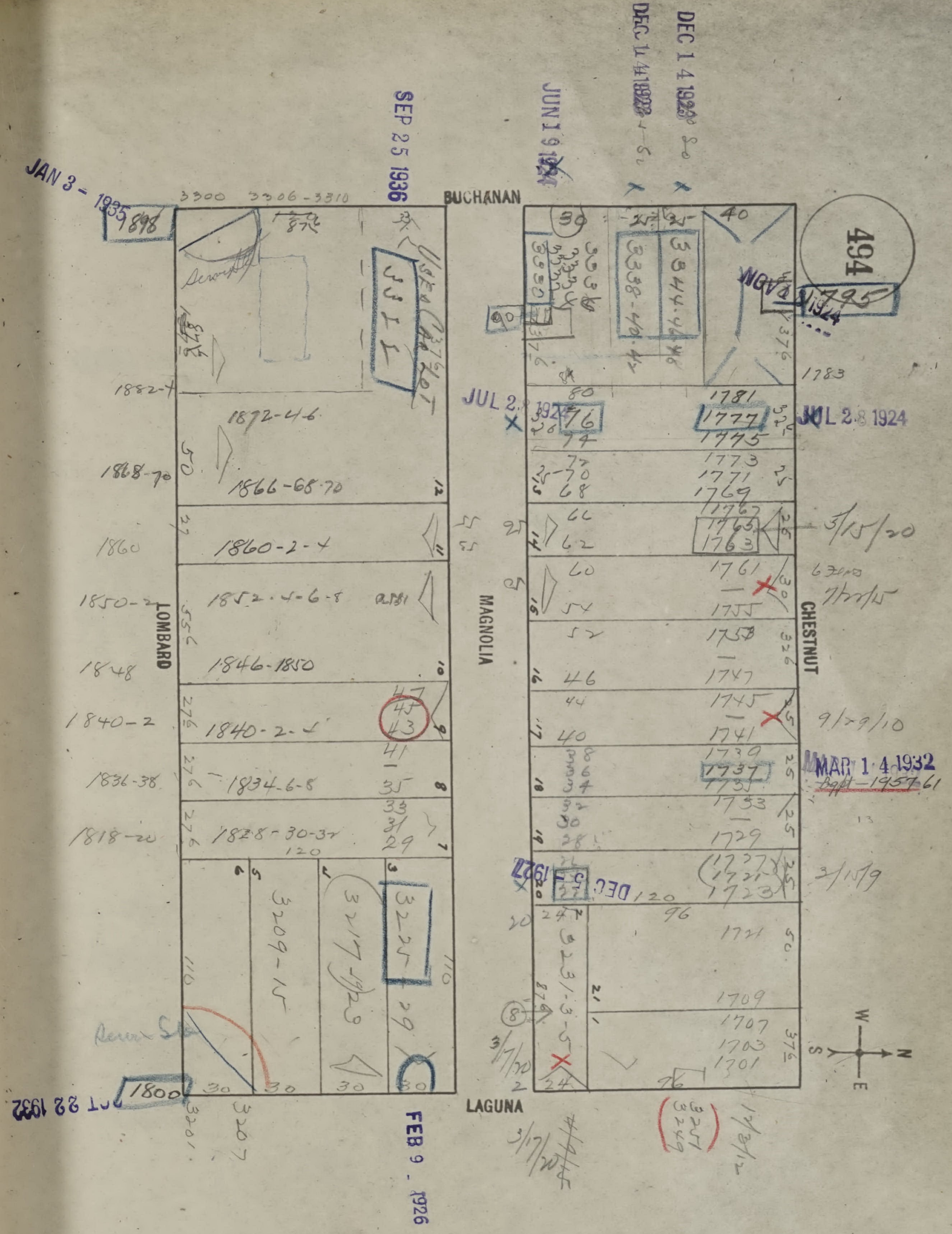
494
BUCHANAN
LAGUNA
LOMBARD
MAGNOLIA
CHESTNUT
JAN 3 - 1935
SEP 25 1936
JUN 19 1924
DEC 14 1928
JUL 28 1924
JUL 28 1924
MAR 14 1932
DEC 5 1927
OCT 22 1932
FEB 9 - 1926
3300
3306-3310
1898
1882-4
1872-4-6
1868-70
1866-68-70
1860
1860-2-4
1850-2
1852-4-6-8
1848
1846-1850
1840-2
1840-2-4
1836-38
1834-6-8
1818-20
1828-30-32
1800
3201
3207
3209-15
3217-19-21
3223
3338-40-42
3344-46
1783
1781
1777
1775
1773
1771
1769
1767
1765
1763
1761
1755
1753
1747
1745
1741
1739
1737
1735
1733
1729
1727
1723
1721
1709
1707
1703
1701
3/15/20
7/22/15
9/29/10
3/1/19
3/7/20
495
N
S
E
W

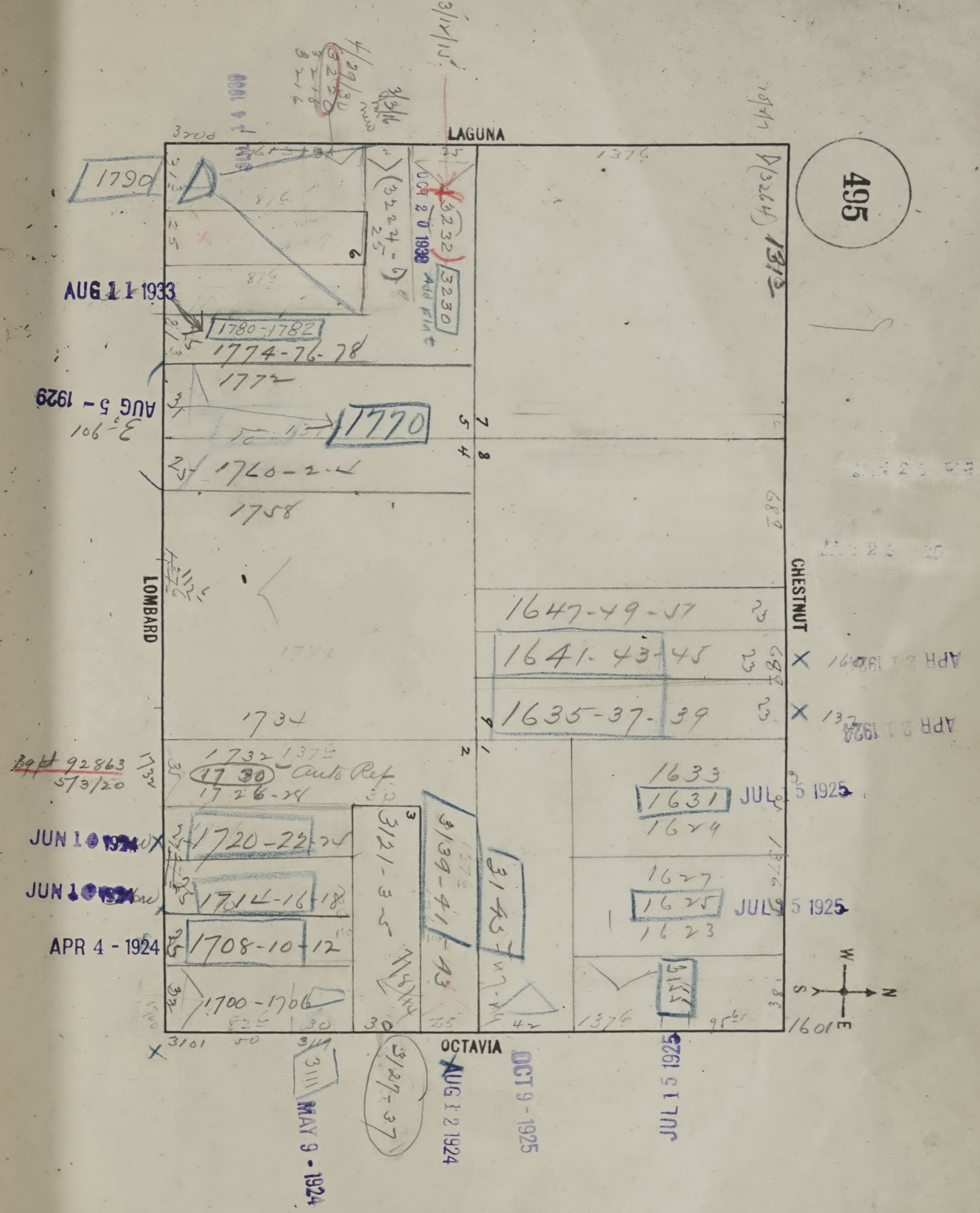
495
LAGUNA
LOMBARD
CHESTNUT
OCTAVIA
W
N
S
E
1790
1780-1782
1774-76-78
1772
1770
1760-2-4
1758
1734
1732
1730
1728-28
Auto Ref
1720-22
1714-16-18
1708-10-12
1700-1706
3121-3-5
3139-41-43
3143
3111
3127-37
3224-5
3230
3232
1313
1647-49-57
1641-43-45
1635-37-39
1633
1631
1629
1627
1625
1623
1601
3101
AUG 11 1933
AUG 5 - 1929
JUN 10 1924
JUN 10 1924
APR 4 - 1924
MAY 9 - 1924
AUG 12 1924
OCT 9 - 1925
JUL 15 1925
JUL 15 1925
JUL 15 1925
APR 21 1924
APR 21 1924
AUG 20 1938
Add Flat
Bp# 92863
5/3/20

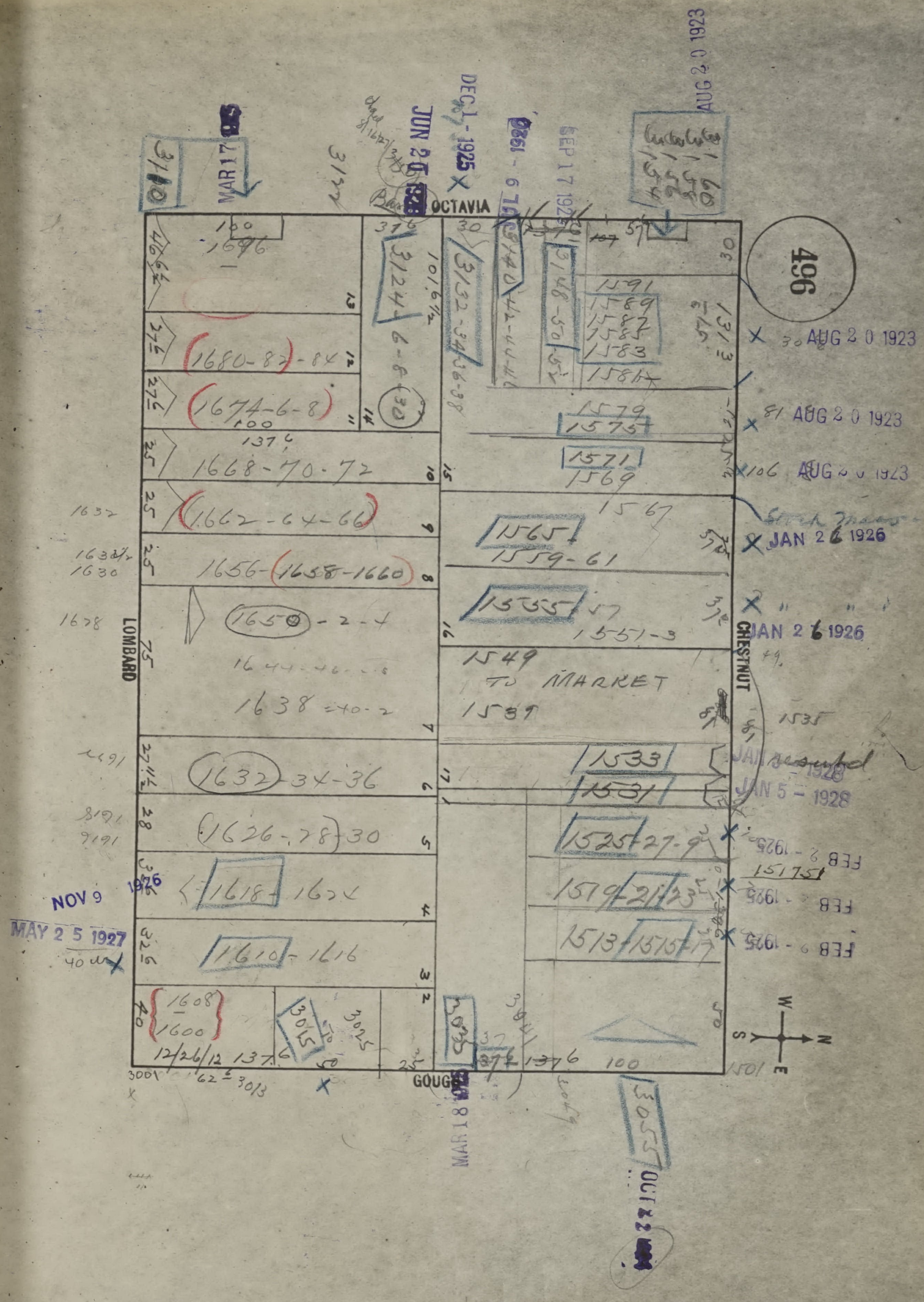
496
OCTAVIA
LOMBARD
CHESTNUT
GOUGH
AUG 2 0 1923
AUG 2 0 1923
AUG 2 0 1923
AUG 2 0 1923
JAN 2 6 1926
JAN 2 6 1926
JAN 5 - 1928
FEB 2 - 1925
FEB - 1926
FEB 2 - 1925
SEP 17 1925
DEC 1 - 1925
JUN 26 1926
MAR 17
MAR 18 1926
NOV 9 1926
MAY 2 5 1927
OCT 22
1696
1680-82-84
1674-6-8
1668-70-72
1662-64-66
1656-1658-1660
1650-2-4
1644-46-48
1638-40-2
1632-34-36
1626-28-30
1618-1622
1610-1616
1608
1600
3124
3132-34-36-38
3140-42-44-46
3146-50-52
1591
1589
1587
1585
1583
1581
1579
1575
1571
1569
1567
1565
1559-61
1555-57
1551-3
1549 TO MARKET 1537
1535
1533
1531
1525-27-9
1519-21-23
1513-15-17
3015
3025
3035
3055
3180
3137
N
S
E
W

SAN FRANCISCO DEPARTMENT OF BUILDING INSPECTION
OFFICIAL COPY

(1905 Lag.)

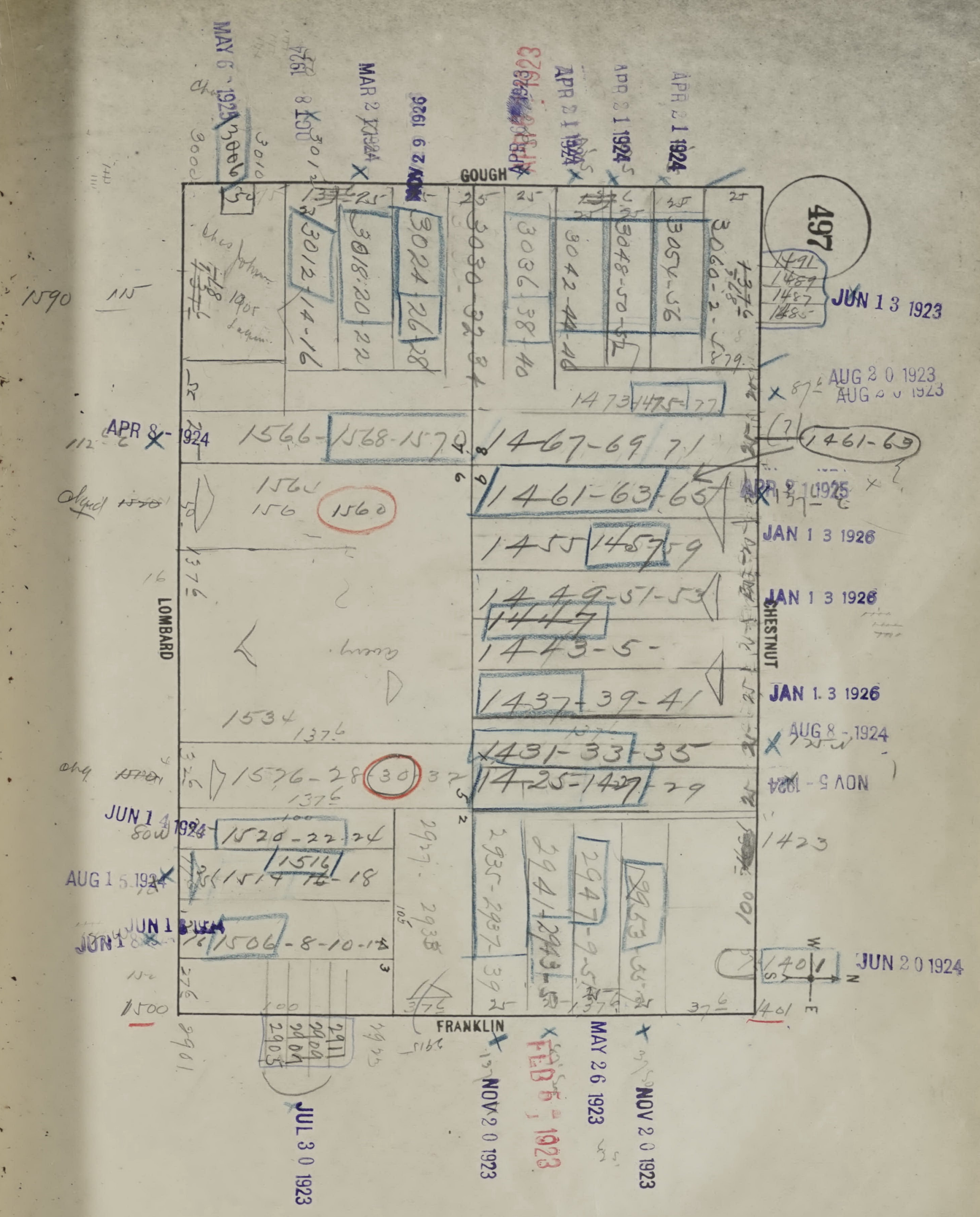
497
GOUGH
LOMBARD
CHESTNUT
FRANKLIN
3006
3010
3012-14-16
3018-20-22
3024-26-28
3030-32-34
3036-38-40
3042-44-46
3048-50-52
3054-56
3060-2-4
1590
1566-1568-1570
1560
1534
1576-28-30-32
1520-22-24
1516
1514-16-18
1506-8-10-12
1500
2901
2903
2905
2909
2911
2935-2937
2941
2943
2947
2953
1473-1475-77
1467-69-71
1461-63-65
1461-69
1455-1457-59
1449-51-53
1447
1443-5
1437-39-41
1431-33-35
1425-1427-29
1423
1401
MAY 6 1924
MAR 2 1924
APR 21 1924
APR 21 1924
APR 21 1924
FEB 1923
JUN 13 1923
AUG 20 1923
APR 8 1924
APR 2 1925
JAN 13 1926
JAN 13 1926
JAN 13 1926
AUG 8 1924
NOV 5 1924
JUN 1 1924
AUG 15 1924
JUN 1 1924
JUN 20 1924
JUL 30 1923
NOV 20 1923
FEB 5 1923
MAY 26 1923
NOV 20 1923

SAN FRANCISCO
DBI
DEPARTMENT OF
BUILDING INSPECTION
OFFICIAL COPY

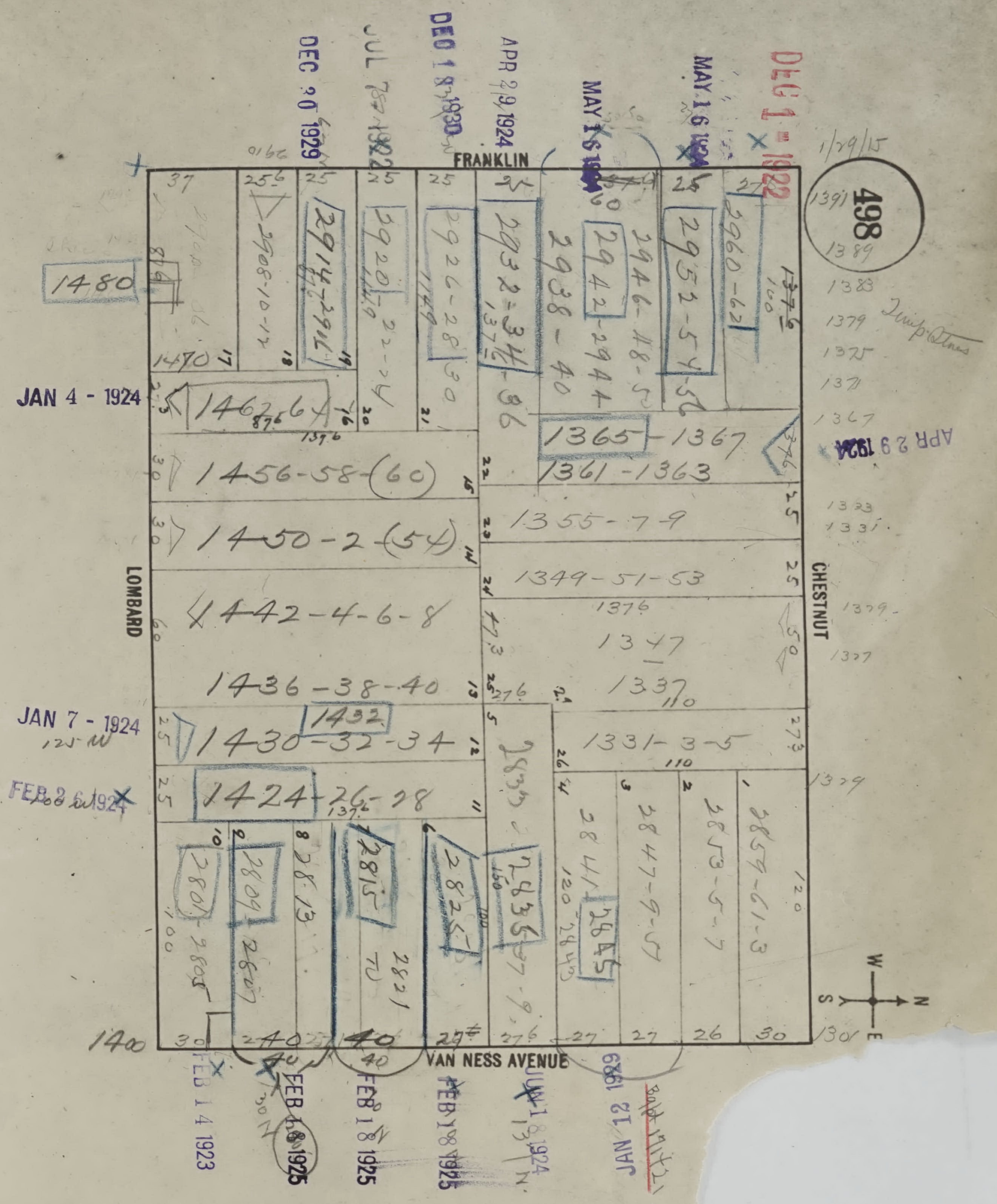
498
FRANKLIN
LOMBARD
CHESTNUT
VAN NESS AVENUE
DEC 20 1929
JUL 28 1922
DEC 18 1930
APR 29 1924
MAY 16 1924
MAY 16 1924
DEC 1 1922
JAN 4 - 1924
JAN 7 - 1924
FEB 26 1924
APR 29 1924
FEB 14 1923
FEB 18 1925
FEB 18 1925
FEB 18 1925
JUL 1 1924
JAN 12 1929
1/29/15
1480
1470
2908-10-12
2914-2916
2920-22-24
2926-28-30
2932-34-36
2938-40
2942-2944
2946-48-50
2952-54-56
2960-62
1462-64
1456-58-(60)
1450-2-(54)
1442-4-6-8
1436-38-40
1432
1430-32-34
1424-26-28
1365-1367
1361-1363
1355-7-9
1349-51-53
1347
1337
1331-3-5
2801
2805
2809
2807
2813
2815
2821
2825
2835
2837-9
2841
2843
2845
2847-9-51
2853-5-7
2857-61-3
140
1391
1389
1383
1379
1375
1371
1367
1323
1331
1329
1327
1329
1301
N
S
E
W

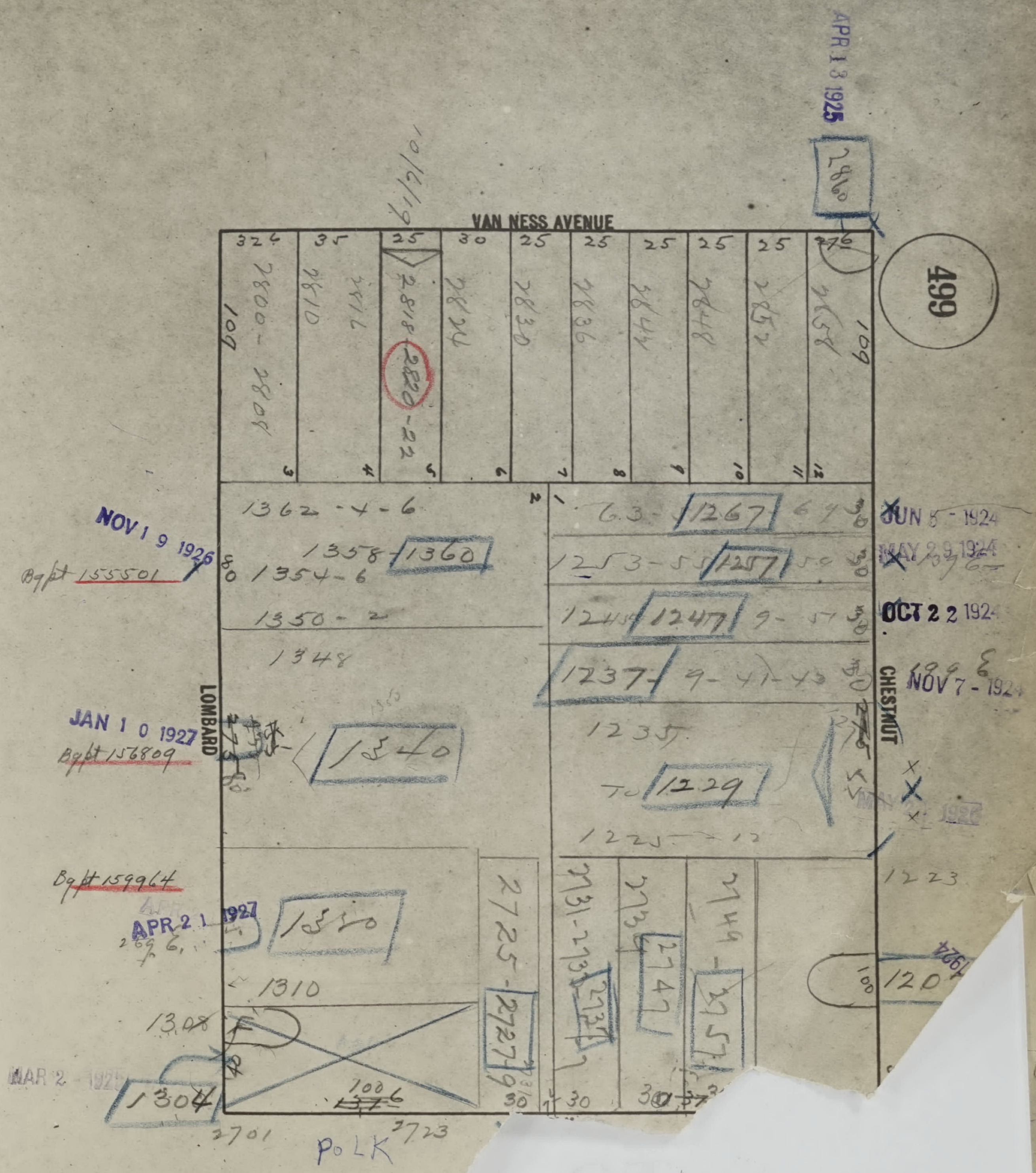
APR 13 1925
2860
VAN NESS AVENUE
499
32 6
35
25
30
25
25
25
25
25
25
2800-2808
2810
2812
2818-2820-22
2824
2830
2836
2844
2848
2852
2858
109
109
1362-4-6
1358
1360
1354-6
1350-2
1348
1340
1310
1308
1304
1320
2701
2723
2725
2727
2731-2733
2737
2735
2747
2749
2757
1263
1267
1253-55
1257
1241
1247
1237
1235
1229
1225
1223
1201
120
100
LOMBARD
CHESTNUT
POLK
NOV 19 1926
Bg pt 155501
JAN 10 1927
Bg pt 156809
Bg pt 159964
APR 21 1927
MAR 2 1925
JUN 5 1924
MAY 29 1924
OCT 22 1924
NOV 7 1924

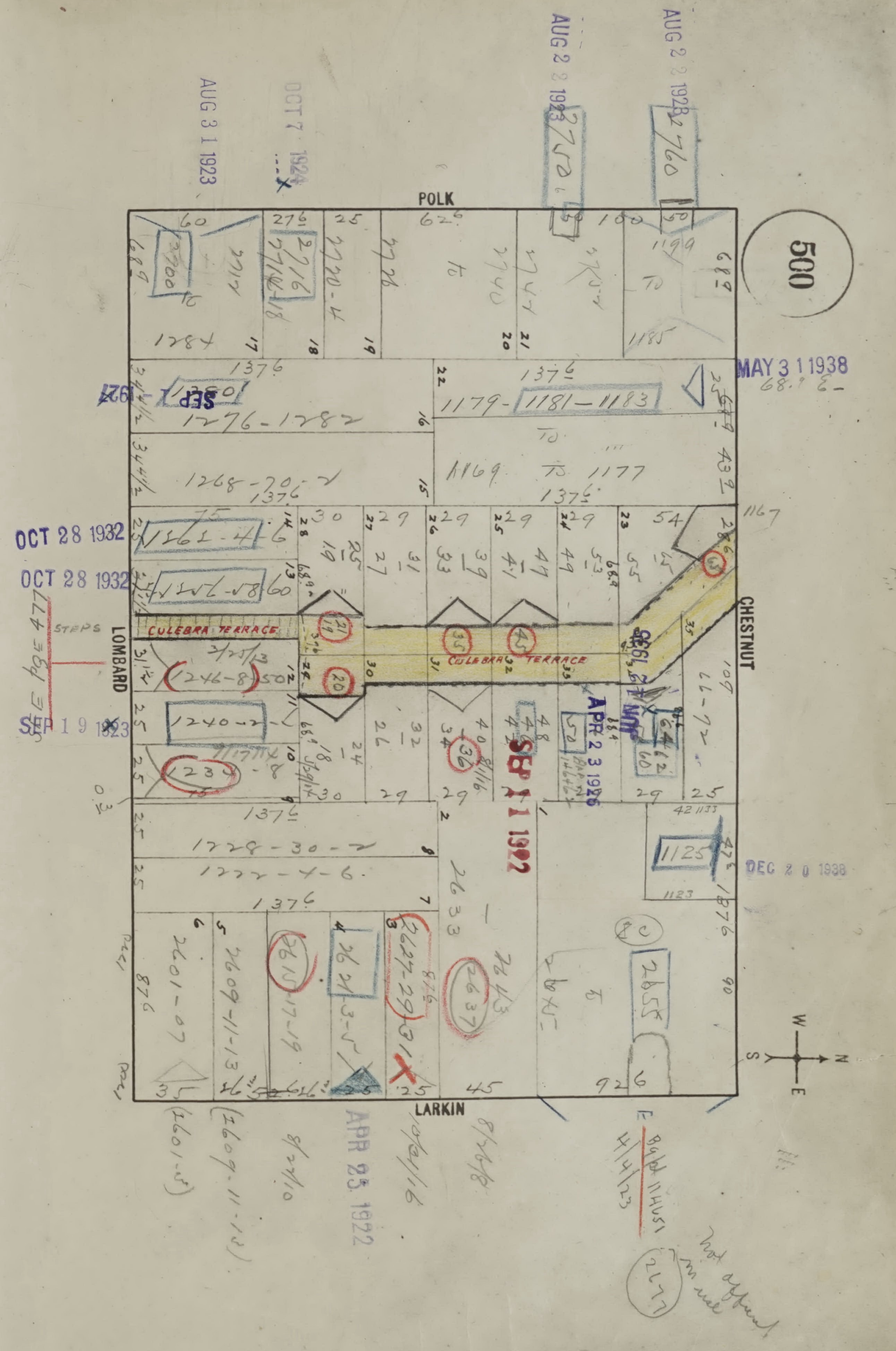
500
POLK
LARKIN
LOMBARD
CHESTNUT
CULEBRA TERRACE
STEPS
AUG 3 1 1923
OCT 7 1924
AUG 2 2 1923
AUG 2 2 1923
MAY 3 1 1938
OCT 28 1932
OCT 28 1932
SEP 1 9 1923
SEP 1 1 1922
APR 2 3 1926
DEC 2 0 1938
APR 28 1922
1276-1282
1268-70-2
1179-1181-1183
1169 TO 1177
1261-4-6
1252-58
1246-8
1240-2
1234-8
1228-30-2
1222-4-6
2601-07
2609-11-13
2617-19
2621-3-5
2627-29-31
2633
2643
2655
1125
1185
1199
2714
2720-4
2726
2740
137½

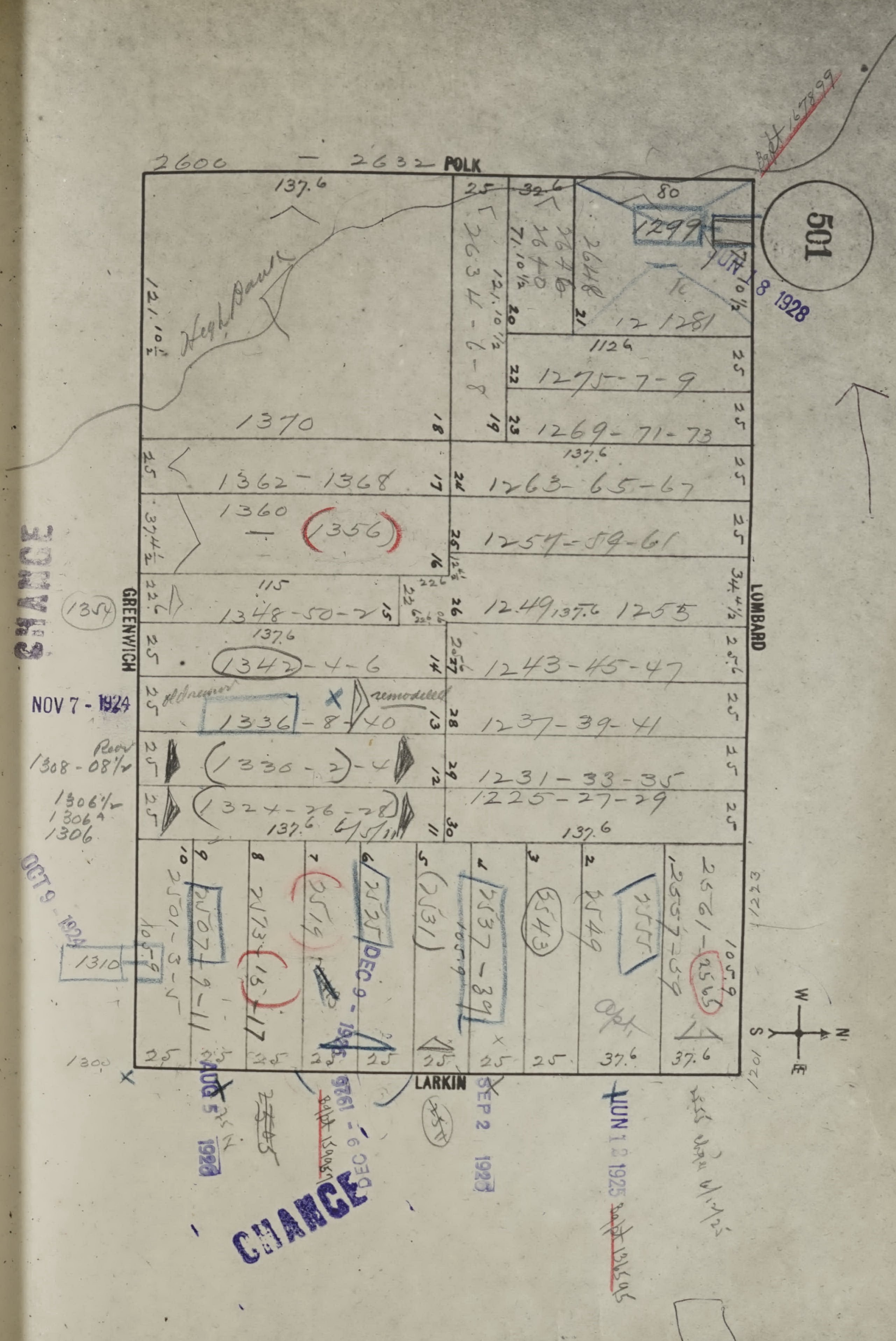
501
2600 — 2632 POLK
LOMBARD
LARKIN
GREENWICH
High Bank
1370
1362-1368
1360
1356
1354
1348-50-2
1342-4-6
1336-8-40
remodelled
1330-2-4
1324-26-28
1308-08½
1306½
1306a
1306
1310
1300
1299
1281
1275-7-9
1269-71-73
1263-65-67
1257-59-61
1249 1255
1243-45-47
1237-39-41
1231-33-35
1225-27-29
1223
1201
2634-6-8
2646
2648
2501-3-5
2507-9-11
2513-15-17
2519
2525
2531
2537-39
2543
2549
2555
2557-59
2561-2565
apt.
CHANGE
NOV 7 - 1924
OCT 9 - 1924
JUN 18 1928
DEC 9 - 1925
AUG 5 1926
SEP 2 1925
JUN 12 1925
DEC 6 1926
CHANGE
W
N
S
E

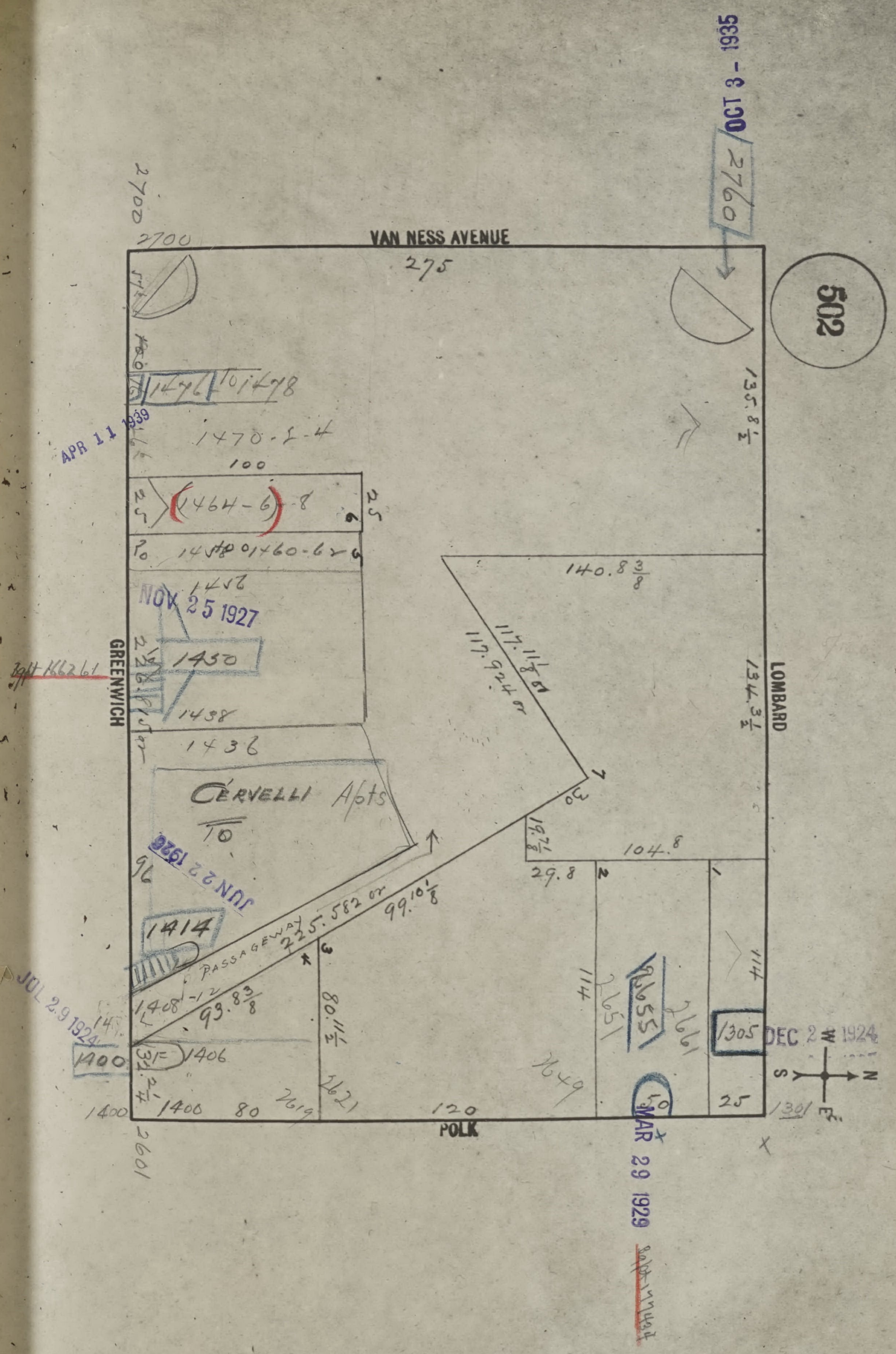
VAN NESS AVENUE
GREENWICH
LOMBARD
POLK
502
OCT 3 - 1935
2760
275
2700
1476
1478
1470-2-4
APR 11 1939
100
1464-6-8
25
1460-62
NOV 25 1927
1450
1438
1436
CERVELLI Apts
JUN 22 1926
1414
PASSAGEWAY
225.582 or
99.10 1/8
93.83 3/8
1408-1/2
JUL 29 1924
1400
1406
80
2619
2621
120
2601
140.8 3/8
117.11 1/8 or
117.924 or
135.8 1/4
134.3 3/4
104.8
29.8
114
2655
2651
2661
2649
1305
DEC 2 1924
25
1301
MAR 29 1929
N
S
E
W

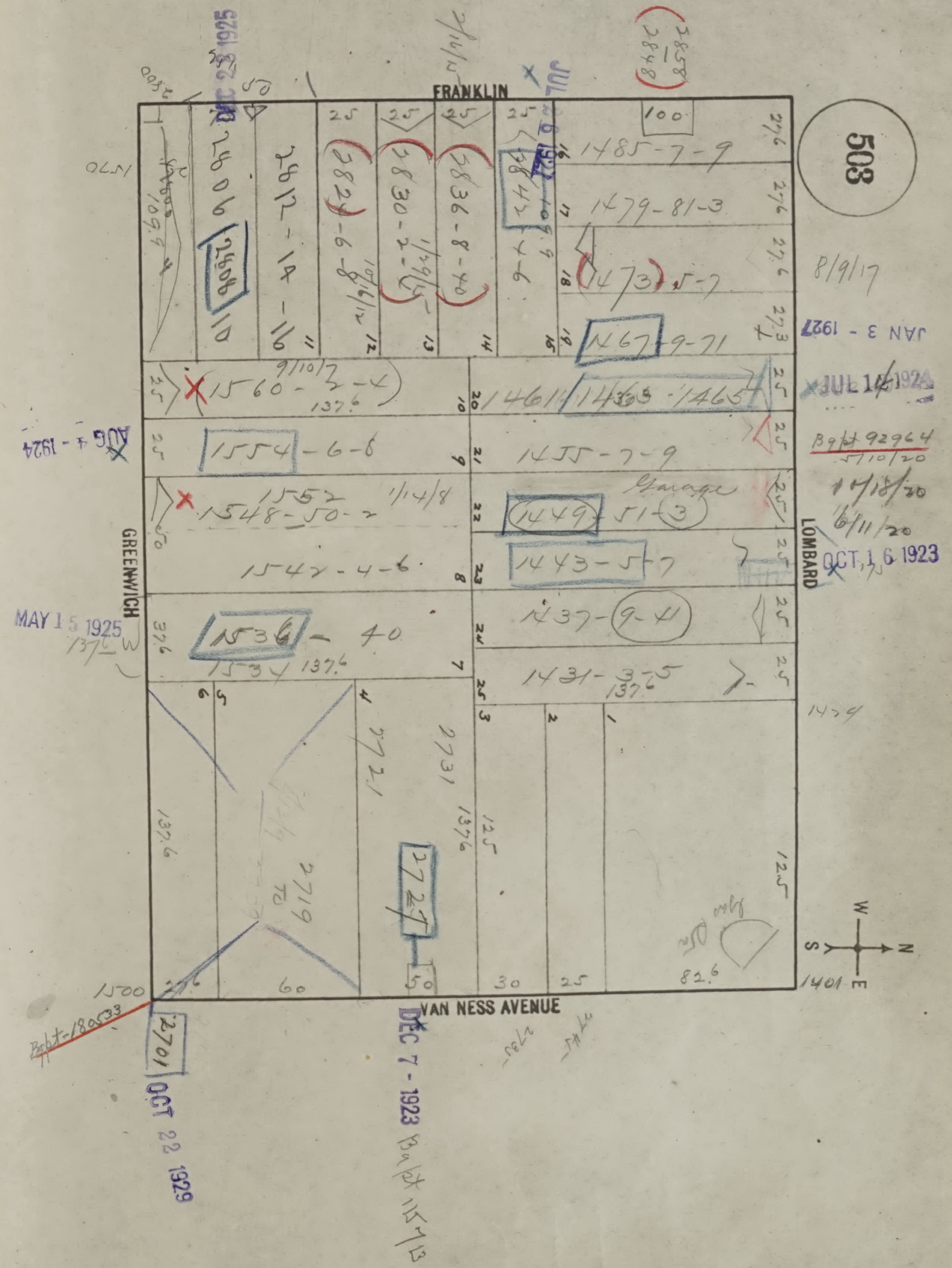
508
FRANKLIN
LOMBARD
VAN NESS AVENUE
GREENWICH
DEC 23 1925
JUL 1922
JAN 3 - 1927
JUL 14 1924
AUG 4 - 1924
OCT 16 1923
MAY 15 1925
OCT 22 1929
DEC 7 - 1923
1485-7-9
1479-81-3
1473-5-7
1467-9-71
1461/1463-1465
1455-7-9
1449-51-3
1443-5-7
1437-9-41
1431-3-5
1560-2-4
1554-6-6
1552
1548-50-2
1542-4-6
1536-40
1534
2606
2608
2612-14-16
2824-6-8
2830-2-4
2836-8-40
2842-4-6
2721
2731
2727
2719
2701
1500
1401
1474
8/9/17
Bp No 92964
5/10/20
10/18/20
6/11/20
Garage
Bldg-180533
Bldg 115713
137.6
100
125
82.6
60
50
30
25
N
S
E
W

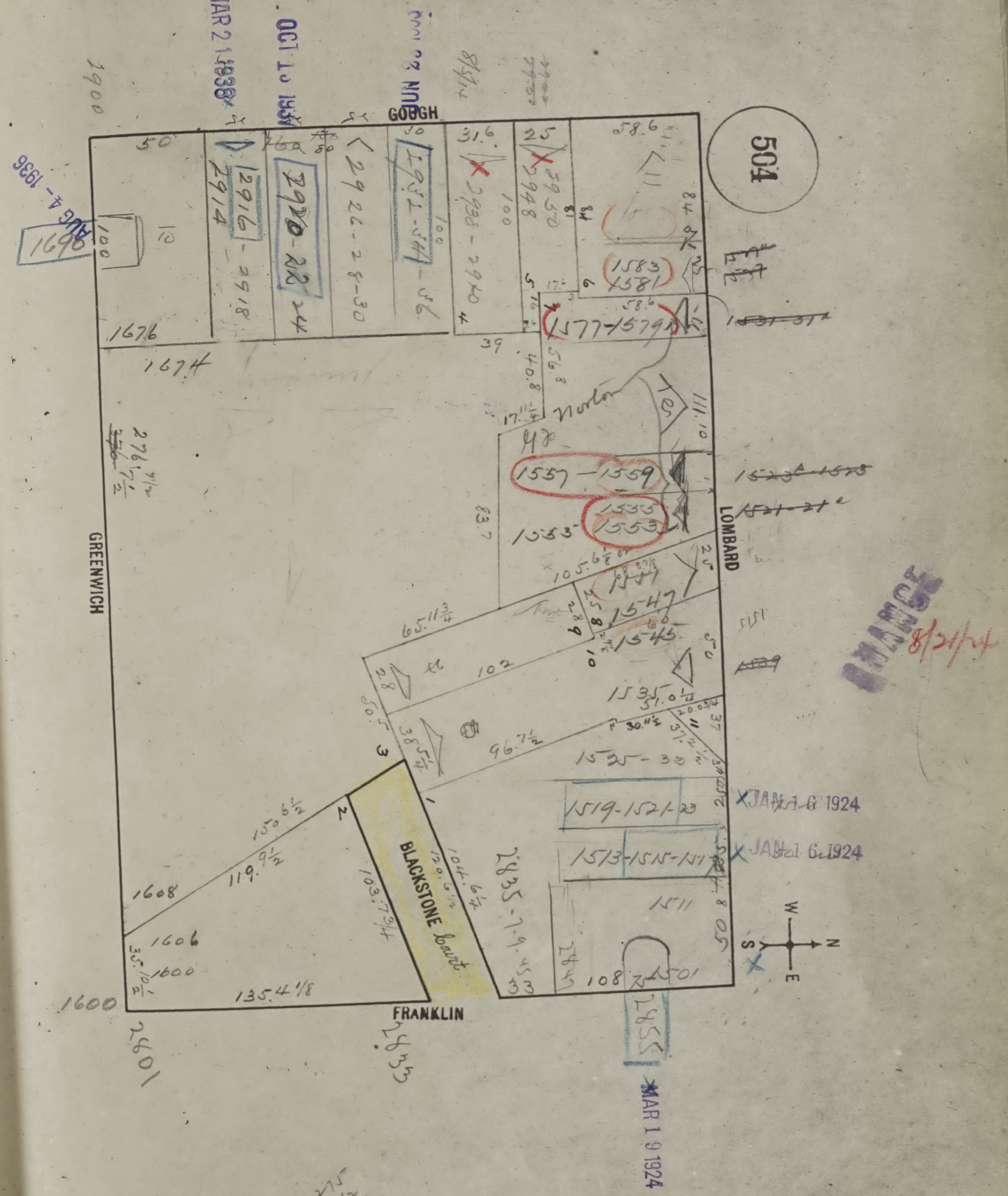
504
GOUGH
LOMBARD
GREENWICH
FRANKLIN
BLACKSTONE Court
Norton
MAR 21 1938
OCT 10 1937
AUG 4 1936
JAN 16 1924
JAN 16 1924
MAR 19 1924
1676
1674
1608
1606
1600
2801
2833
2835-7-9-43
1501
1511
1513-1515-1517
1519-1521-23
1535-39
1543
1547
1553
1557-1559
1577-1579
1581
1583
2914
2916-2918
2920-22-24
2926-28-30
2932-34-36
2938-2940
2946
2948
2950
1690
8/21/47

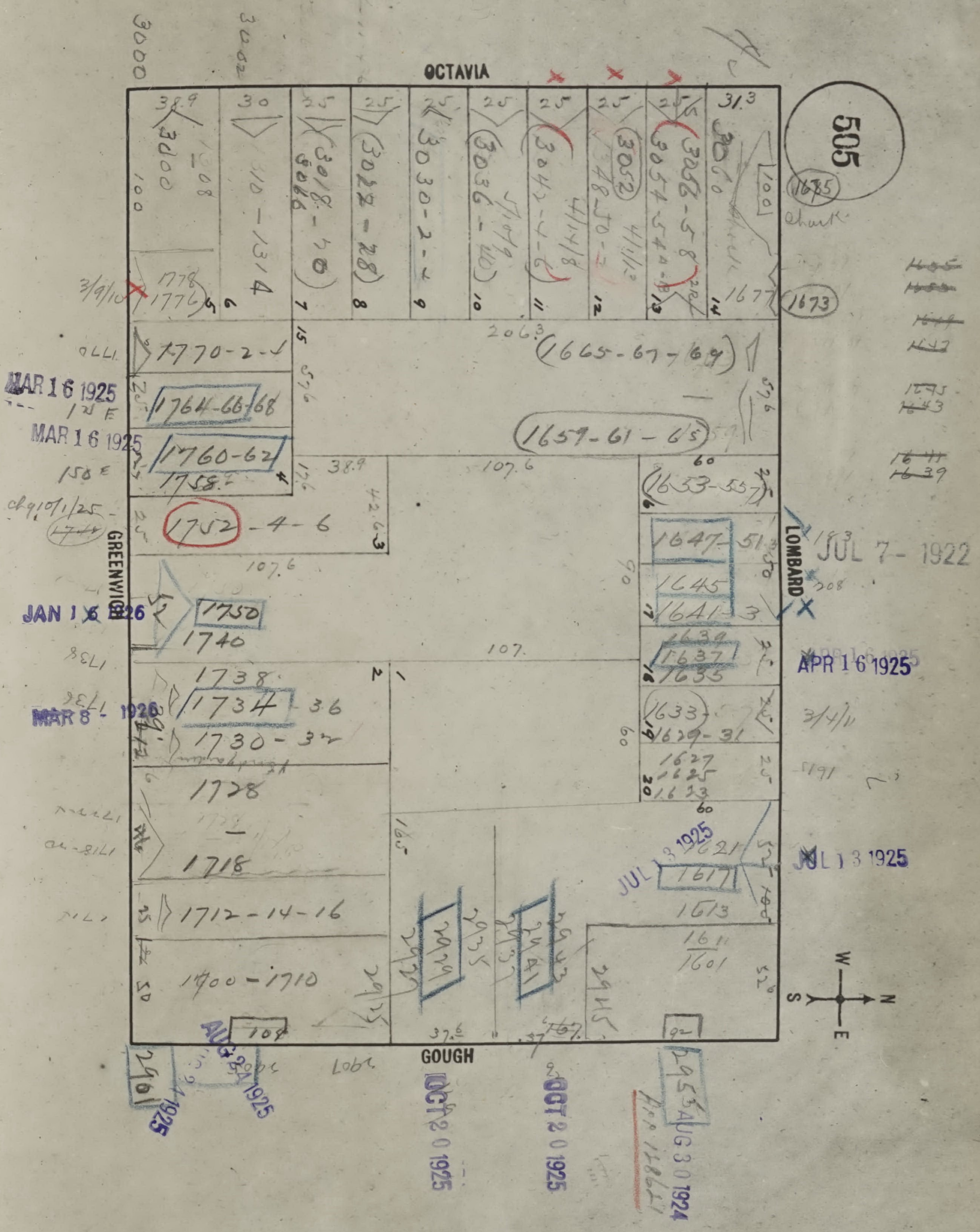
505
OCTAVIA
LOMBARD
GOUGH
GREENWICH
W
N
S
E
3000
3002
38.9
30
25
31.3
3000
1308
100
1310-1314
3018-20
3022-28
3030-2-4
3036-40
3042-4-6
3048-50
3052
3056-58
3054-54
3060
100
1675
1677
1673
1778
1776
3/9/10
1770-2-4
1764-66-68
1760-62
1758
1752-4-6
1750
1740
1738
1734-36
1730-32
1728
1718
1712-14-16
1700-1710
1665-67-69
1659-61-65
1633-35-37
1647-51
1645
1641-3
1639
1637
1635
1633
1629-31
1627
1625
1623
1621
1617
1613
1611
1601
206.3
107.6
107.
38.9
57.6
42.6
90
60
37.6
2929
2935
2941
2943
2945
2901
2953
2907
MAR 16 1925
MAR 16 1925
JAN 16 1926
MAR 8 1926
JUL 7 1922
APR 16 1925
JUL 13 1925
JUL 13 1925
AUG 24 1925
OCT 20 1925
OCT 20 1925
AUG 30 1924
1925
3/4/11

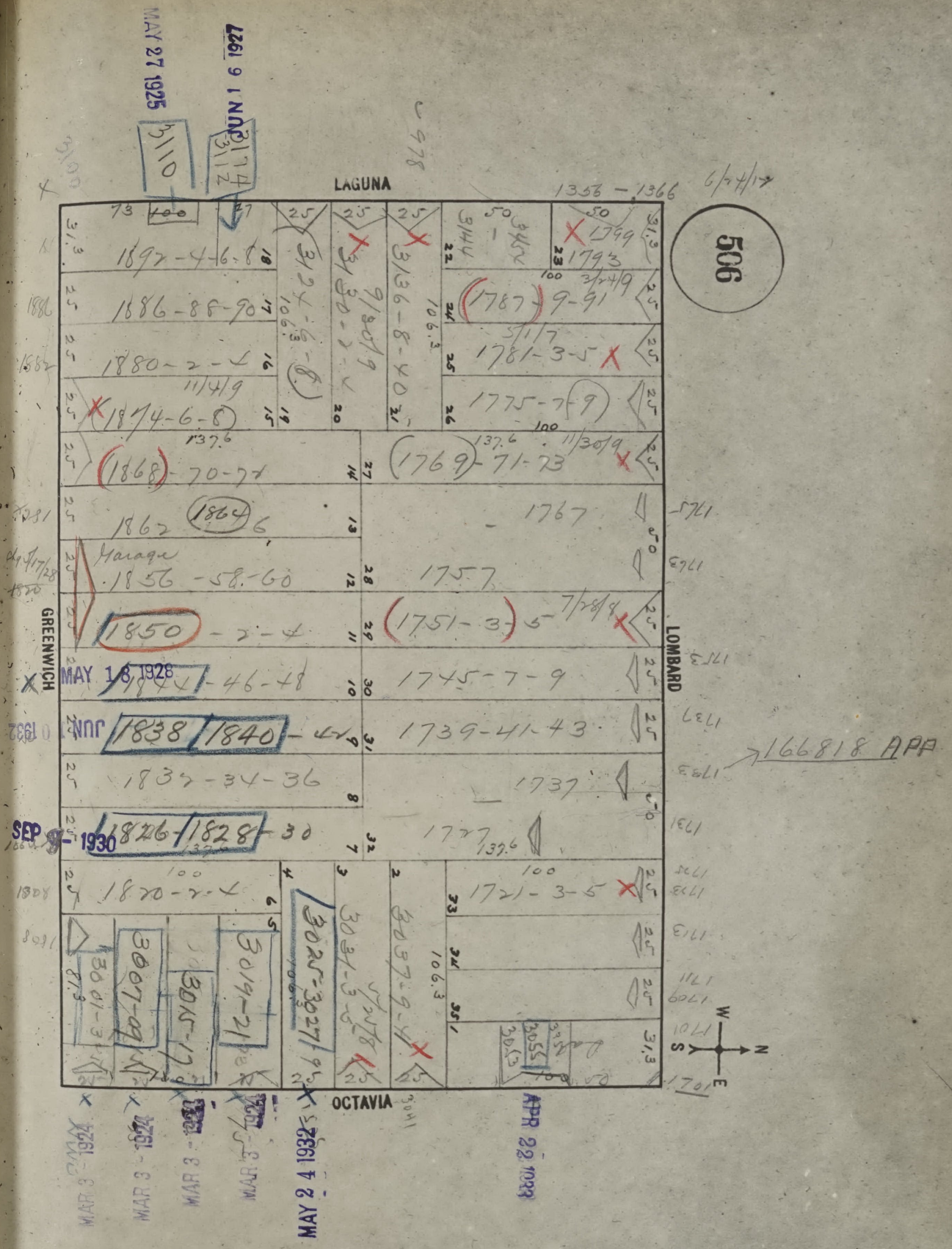
506
LAGUNA
LOMBARD
OCTAVIA
GREENWICH
MAY 27 1925
JUN 16 1927
MAY 18 1928
JUN 1932
SEP 9 1930
MAR 3 1924
MAY 24 1932
APR 28 1933
1358 - 1366
6/27/17
1892-4-6-8
1886-88-90
1880-2-4
1874-6-8
1868-70-72
1862 1864 6
Garage 1856-58-60
1850-2-4
1844-46-48
1838 1840-44
1832-34-36
1826 1828-30
1820-2-4
3001-3
3007-09
3015-17
3019-21
3025-3027
3031-3-5
3037-9-41
3110
3112 3114
3124-6-8
3130-2-4
3136-8-40
3144 3142
1799
1793
1787 9-91
1781-3-5
1775-7-9
1769-71-73
1767
1757
1751-3-5
1745-7-9
1739-41-43
1737
1727
1721-3-5
166818 APP
W N S E

OFFICIAL COPY
SAN FRANCISCO DBI DEPARTMENT OF BUILDING INSPECTION

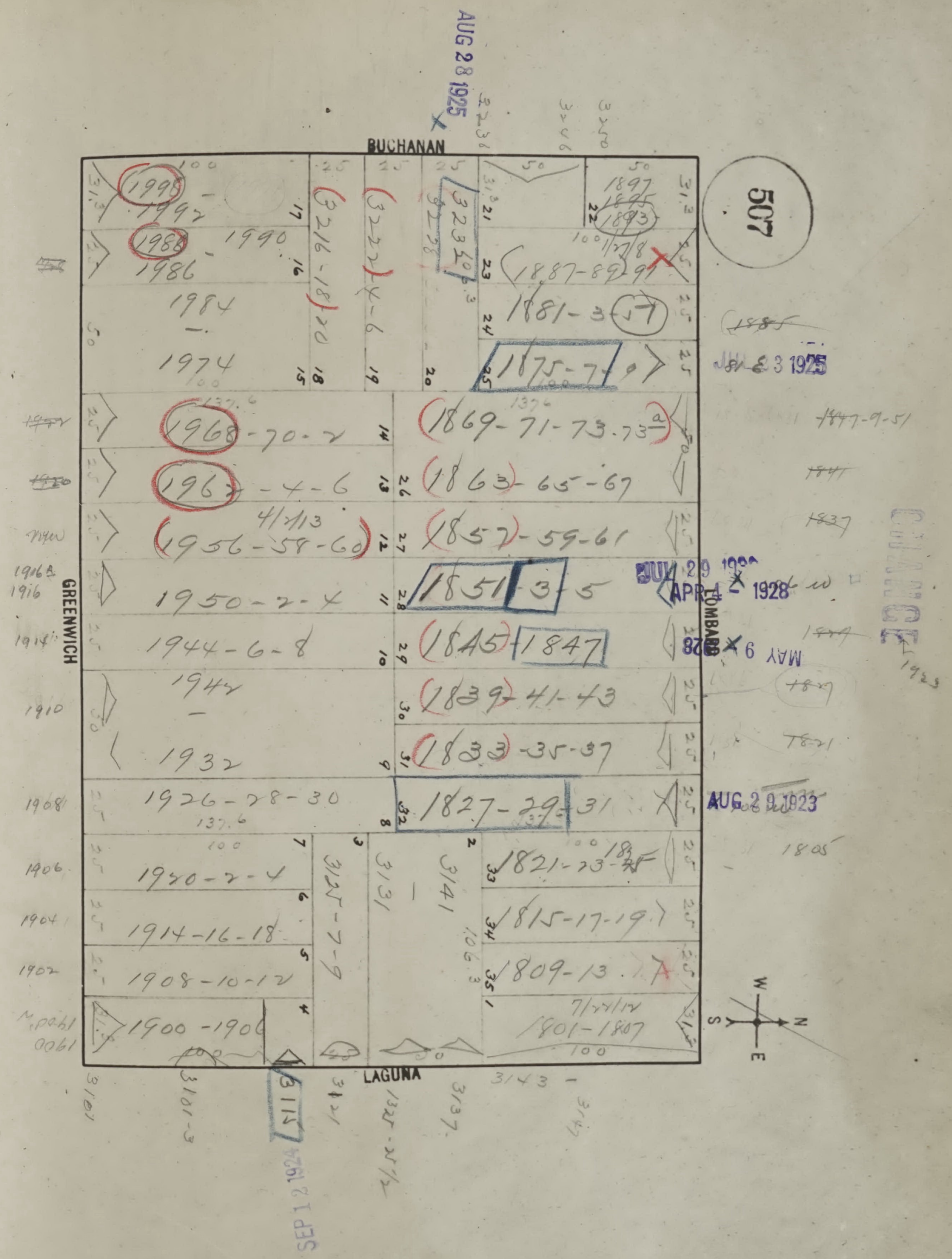
507
BUCHANAN
GREENWICH
LOMBARD
LAGUNA
1998
1992
1988
1990
1986
1984
1974
1968-70-2
1962-4-6
1956-58-60
1950-2-4
1944-6-8
1942
1932
1926-28-30
1920-2-4
1914-16-18
1908-10-12
1900-1906
3216-18-20
3222-4-6
3232
1897
1895
1893
1887-89-91
1881-3-5-7
1875-7-9
1869-71-73-73a
1863-65-67
1857-59-61
1851-3-5
1845-1847
1839-41-43
1833-35-37
1827-29-31
1821-23-25
1815-17-19
1809-13
1801-1807
3125-7-9
3131
3141
3101
3101-3
3115
3121
3125-25½
3137
3143
AUG 28 1925
JUL 23 1925
JUL 29 192
APR 4 1928
MAY 9 1928
AUG 29 1923
SEP 12 1924
W
N
S
E

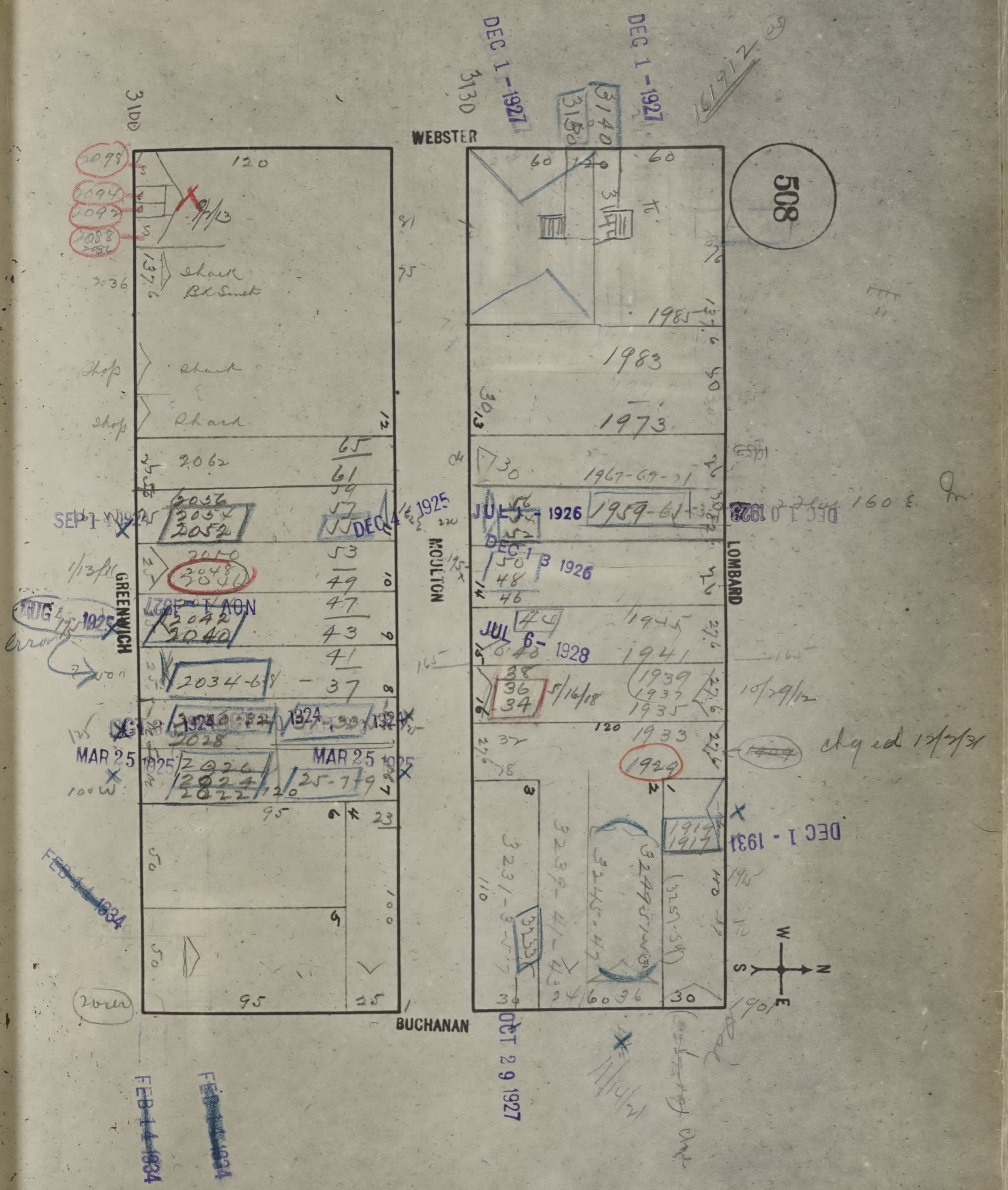
508
WEBSTER
BUCHANAN
GREENWICH
MOULTON
LOMBARD
DEC 1 - 1927
DEC 1 - 1927
DEC 1 - 1931
SEP 1 - 1925
DEC 4 1925
JUL - 1926
DEC 1 3 1926
JUL 6 - 1928
AUG - 1925
NOV 1 - 1927
MAR 25 1925
MAR 25 1925
FEB 1 4 1934
FEB 1 4 1934
FEB 1 4 1934
OCT 29 1927
120
95
60
30
2062
2034-6
1983
1973
1967-69-71
1959-61
1945
1941
1939
1937
1935
1933
1929
chg ed 12/3/31
10/29/12
Shack
Shop
W
N
S
E

MAY 10 1939

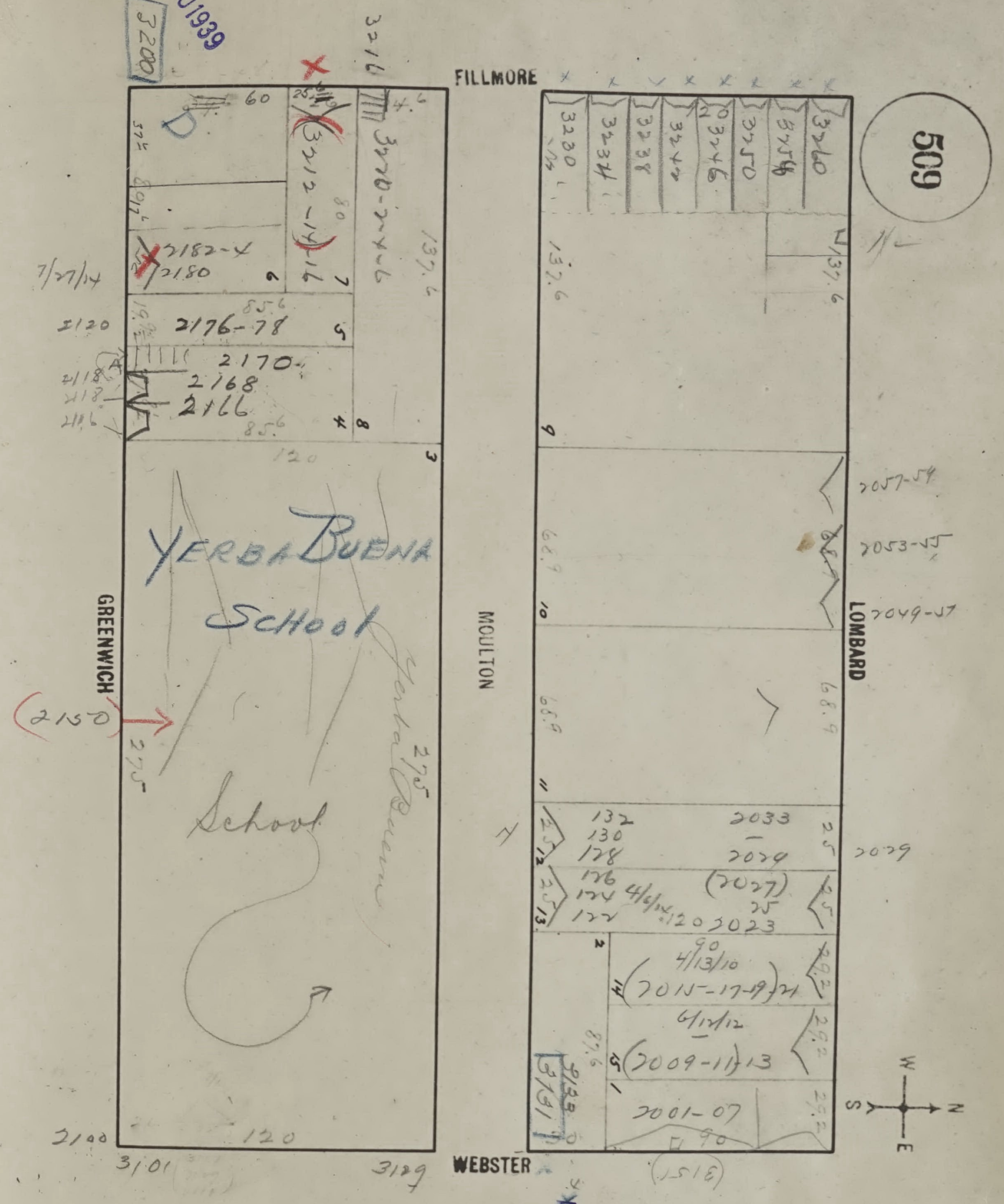
3200
3216
FILLMORE
509
60
D
37½
2182-4
2180
7/27/14
3212-14-16
3220-22-24-26
137.6
2120
2176-78
85.6
2170
2168
2166
2118
2118
2116
120
3230
3234
3238
3242
3246
3250
3254
3260
YERBA BUENA
School
School
Yerba Buena
(2150)
27.5
GREENWICH
MOULTON
LOMBARD
2057-59
2053-55
2049-51
68.9
132
130
128
2033
2029
2029
126
124
122
4/6/14
120
(2027)
2023
90
4/13/10
(2015-17-19)-21
6/12/12
(2009-11)-13
29.2
2001-07
90
(1518)
2100
3101
3129
120
WEBSTER
W
S
N
E

AUG 29 1923

22
22
25
71
22
76

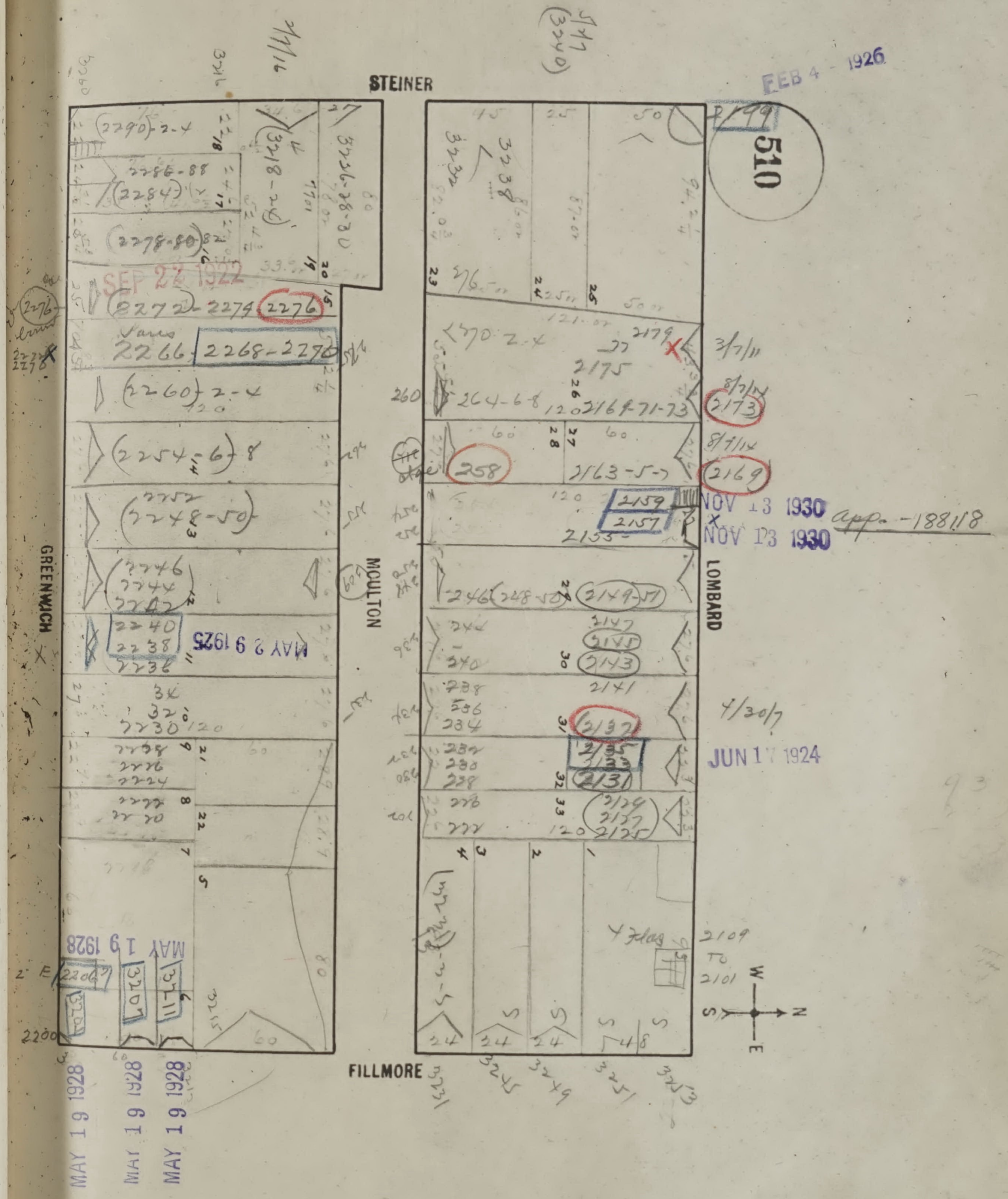
STEINER
GREENWICH
MOULTON
LOMBARD
FILLMORE
510
FEB 4 - 1926
SEP 22 1922
2290-2-4
2286-88
2284
2278-80
2272
2274
2276
2266
2268-2270
2260-2-4
2254-6-8
2248-50
2246
2244
2242
2240
2238
MAY 29 1925
2230
MAY 19 1928
MAY 19 1928
MAY 19 1928
MAY 19 1928
2200
3218-24
3226-28-30
3238
2175
2179
2173
2169
2163-5-7
258
2159
2157
2153
NOV 13 1930
NOV 13 1930
app. -18818
2149-51
2147
2145
2143
2141
2137
2135
2133
2131
2129
2127
2125
4/30/7
JUN 17 1924
2109
to
2101
W
N
S
E

SAN FRANCISCO
DBI
DEPARTMENT OF BUILDING INSPECTION
OFFICIAL COPY

125
46
31
27

75
60
135

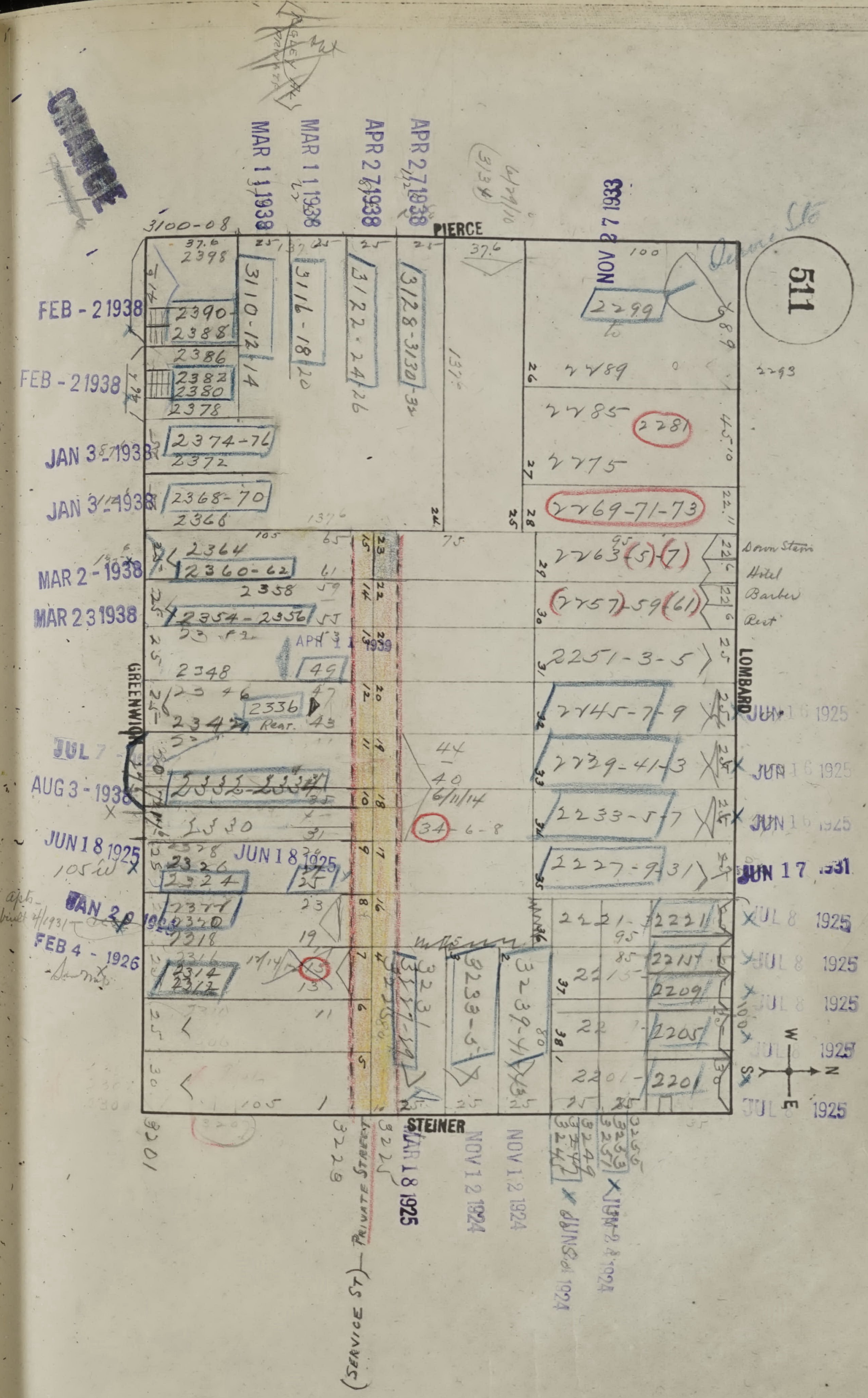
511
CHANGE
PIERCE
STEINER
LOMBARD
GREENWICH
(SERVICE ST) — PRIVATE ST
3100-08
3110-12-14
3116-18
3122-24
3128-3130
2398
2390
2388
2386
2382
2380
2378
2374-76
2372
2368-70
2366
2364
2360-62
2358
2354-2356
2348
2346
2336 Rear.
2342
2332-2334
2330
2326
2324
2322
2320
2318
2314
2312
2299
2289
2285
2281
2275
2269-71-73
2263-5-7
Dom Stem Hotel Barber Rest
2257-59-61
2251-3-5
2245-7-9
2239-41-3
2233-5-7
2227-9-31
2221
2217
2215
2209
2205
2201
3221
3233-37
3238-5
3239-41
3201
3229
34-6-8
FEB - 2 1938
JAN 31 1938
MAR 2 - 1938
MAR 23 1938
APR 11 1939
JUL 7
AUG 3 - 1938
JUN 18 1925
JAN 20 1926
FEB 4 - 1926
MAR 11 1938
APR 27 1938
NOV 27 1933
JUN 16 1925
JUN 17 1931
JUL 8 1925
MAR 18 1925
NOV 12 1924
JUN 3 1924
W
N
S
E


512
10/20/15
3150
3100
– 3122
SCOTT
LOMBARD
PIERCE
GREENWICH
2395-2399
2387-89-91
2381-83-5
2373-5-7-9
2367-69-71
2361-3-5
2353-59
2347-49-51
2345
2335
2329-31-33
2327
2307
2301
2490
2450-2-4
2444-6-8
2438-40-2
2432-4-6
2426-8-30
2420-22-24
2414-2418
3124 to 3130
3132-3138
3125 to 3131
3133-35-37
3139-41-43
3117
3115
CHANGE 10/11/39
AUG 24 1928
MAR 23 1926
JAN 18 1933
MAR 11 1936
Old block

SAN FRANCISCO
DBI
DEPARTMENT OF
BUILDING INSPECTION
OFFICIAL COPY

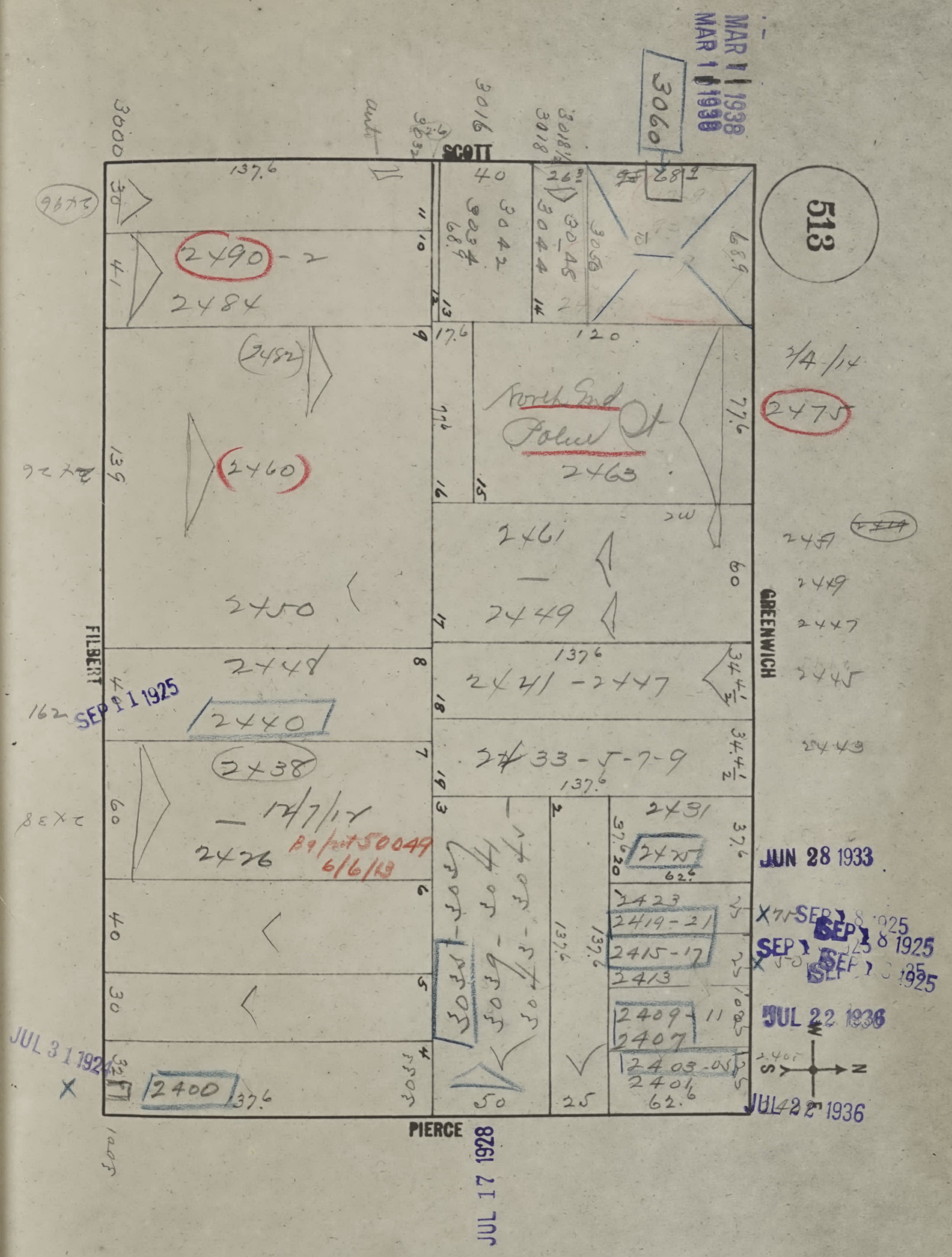
513
SCOTT
GREENWICH
PIERCE
FILBERT
3060
3000
3016
3018
3042
3044
2490-2
2484
2482
2460
2450
2448
2440
2438
2426
2400
2475
2463
North End Police Ct
2461
2449
2441-2447
2433-5-7-9
2431
2425
2423
2419-21
2415-17
2413
2409-11
2407
2403-05
2401
137.6
120
60
50
25
Bg. Pmt 50049
6/6/13
3/4/14
12/7/17
N
S
E
W

MAR 11 1938

SEP 11 1925

JUN 28 1933

SEP 18 1925

JUL 22 1936

JUL 31 1928

JUL 17 1928

SAN FRANCISCO DBI DEPARTMENT OF BUILDING INSPECTION
OFFICIAL COPY

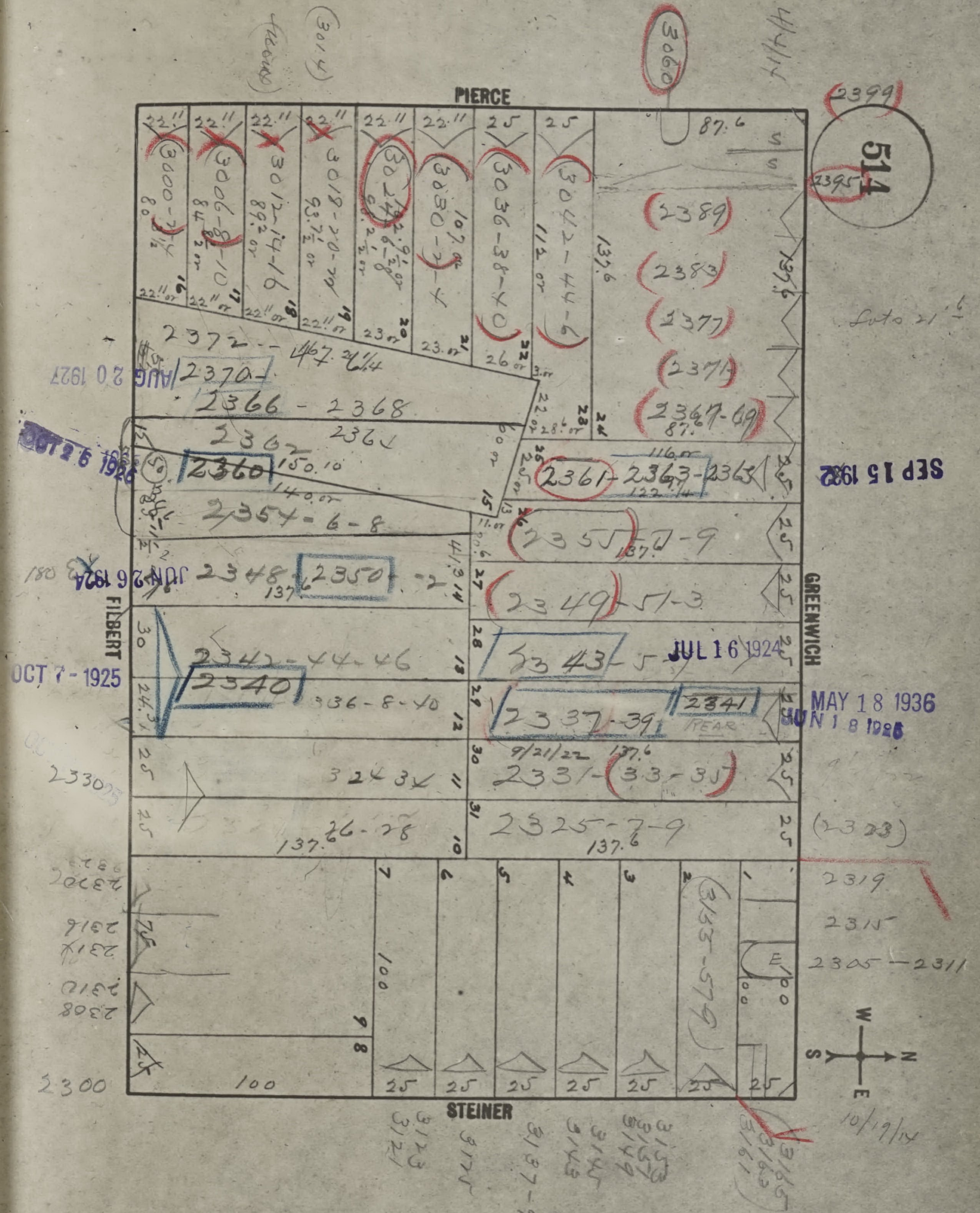
514
PIERCE
STEINER
FILBERT
GREENWICH
3060
2399
2395
2389
2383
2377
2371
2367-69
2361-2363-2365
2355-57-9
2349-51-3
2343-5-7
2337-39
2341
2331-33-35
2325-7-9
2323
2319
2315
2305-2311
3000
3006-8-10
3012-14-16
3018-20-22
3024
3030
3036-38-40
3042-44-46
2372
2370
2366-2368
2362
2360
2354-6-8
2348
2350
2342-44-46
2340
2336-8-40
2324-32
26-28
2330
2322
2320
2316
2314
2310
2308
2300
3123
3121
3125
3137-9
3143
3145
3149
3155
3163
3165
3161
AUG 20 1927
OCT 26 1926
JUN 26 1924
OCT 7 - 1925
SEP 15 1932
JUL 16 1924
MAY 18 1936
JUN 18 1926
9/21/22
10/19/14
REAR
N
S
E
W
137.6
100
25
87.6

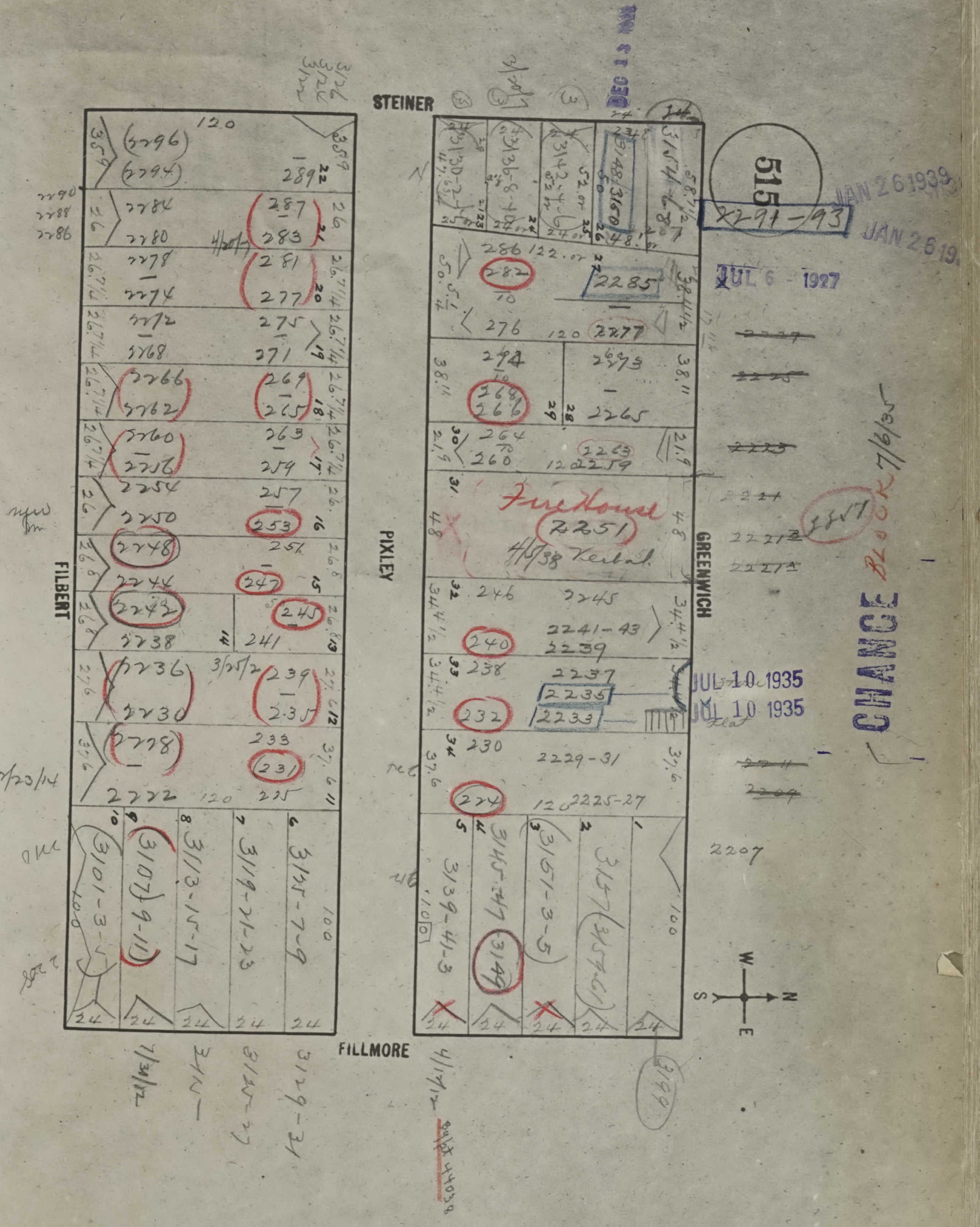
515
STEINER
FILLMORE
FILBERT
GREENWICH
PIXLEY
Fire House
2251
4/8/38
CHANCE
JAN 26 1939
JUL 6 1927
JUL 10 1935
JUL 10 1935
2291-93
2285
2277
2265
2259
2245
2241-43
2239
2237
2235
2233
2229-31
2225-27
2207
2296
2294
2286
2280
2278
2274
2272
2268
2266
2262
2260
2256
2254
2250
2248
2244
2242
2238
2236
2230
2228
2222
289
287
283
281
277
275
271
269
265
263
259
257
253
251
247
245
241
239
235
233
231
225
286
282
276
274
268
266
264
260
246
240
238
232
230
224
3101-3-5
3107-9-11
3113-15-17
3119-21-23
3125-7-9
3139-41-3
3145-47
3149
3151-3-5
3157
120
100
W
N
S
E

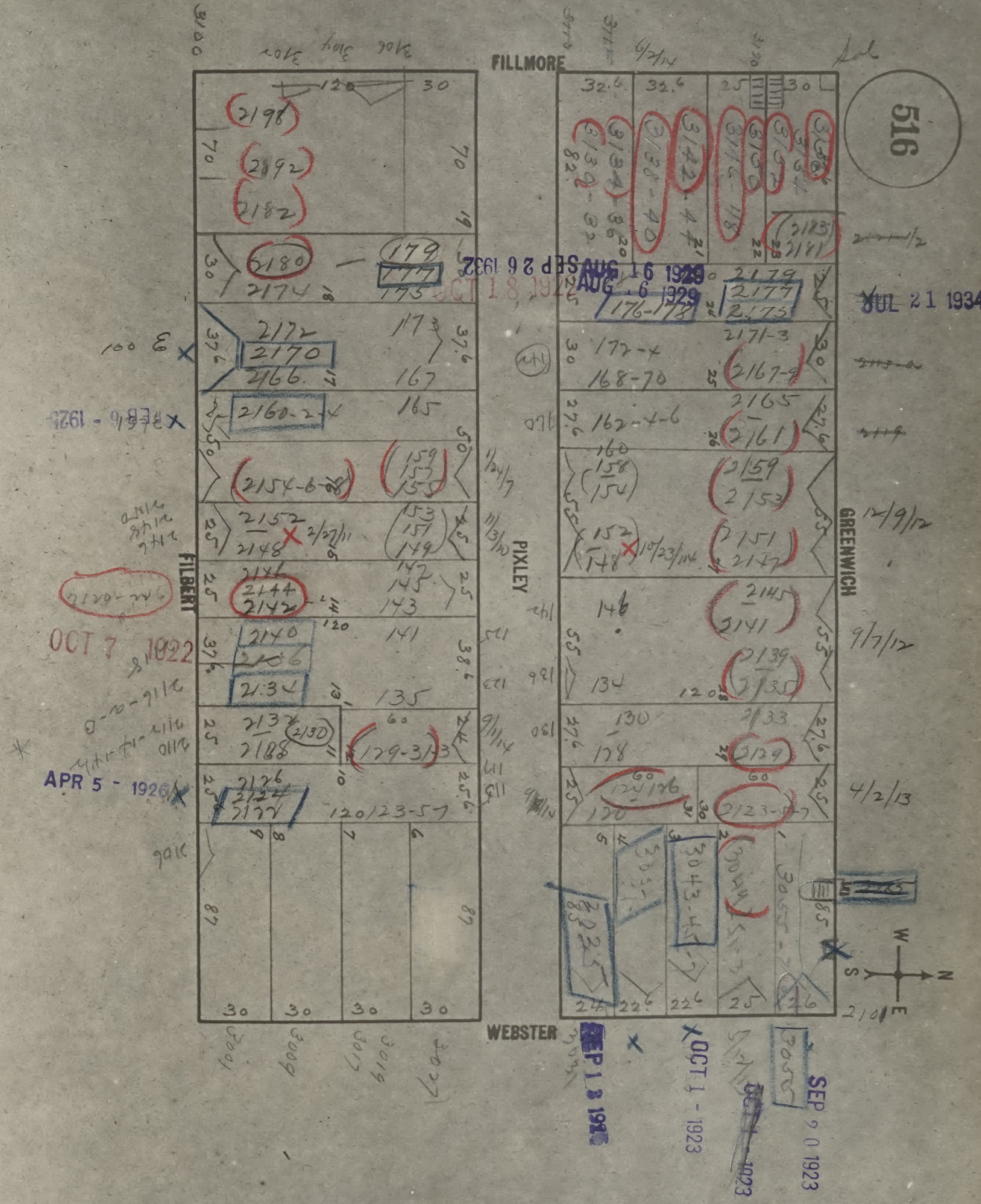
516
FILLMORE
WEBSTER
FILBERT
PIXLEY
GREENWICH
OCT 7 1922
APR 5 - 1926
FEB 6 - 1926
SEP 26 1932
AUG 16 1929
AUG 6 1929
JUL 21 1934
OCT 1 - 1923
SEP 20 1923

SAN FRANCISCO DEPARTMENT OF BUILDING INSPECTION OFFICIAL COPY

3055 Webster
Patigian

131244

Dunn
Wa 13188
Architect

'23

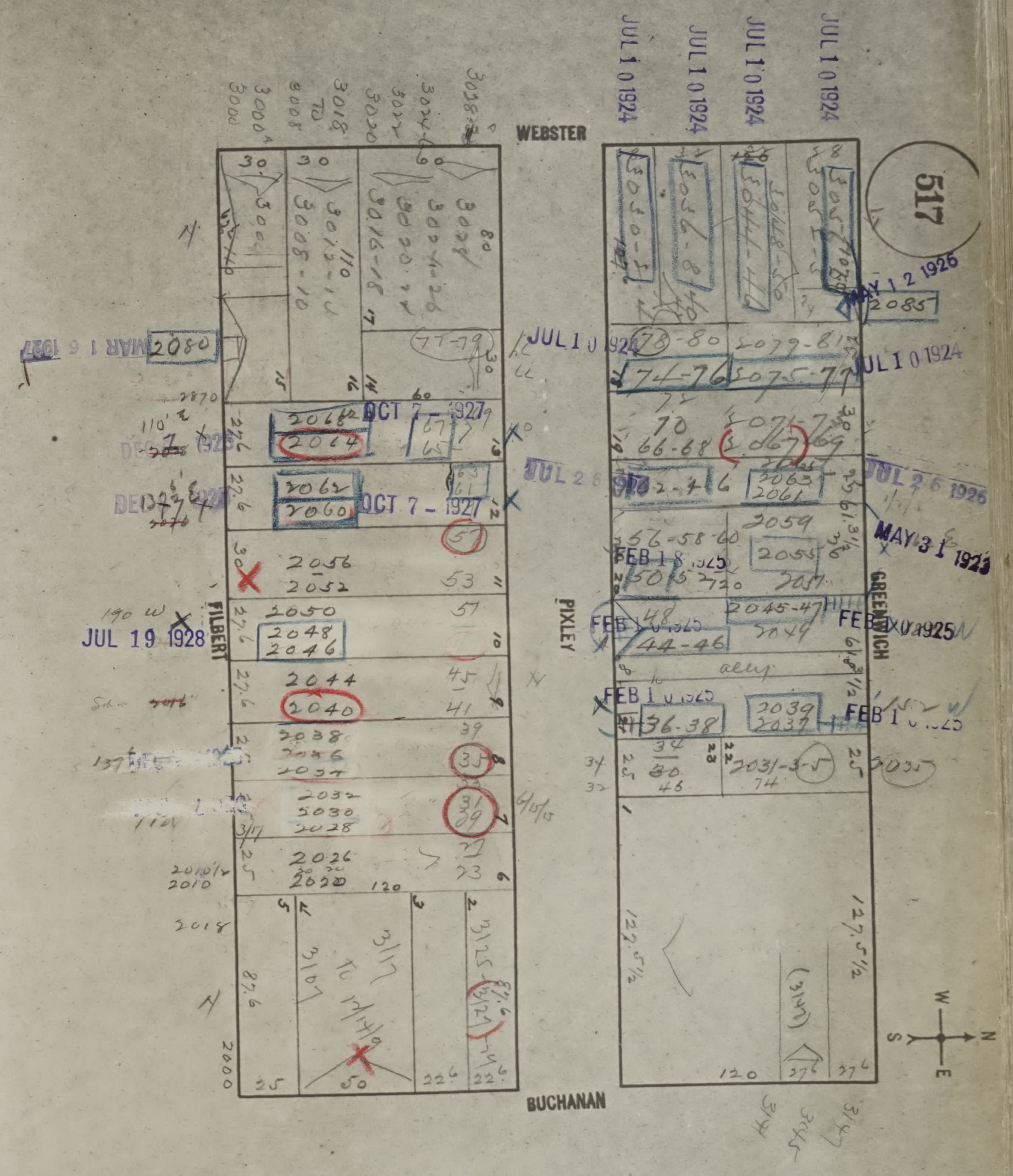
517
WEBSTER
BUCHANAN
FILBERT
GREENWICH
PIXLEY
JUL 10 1924
MAY 12 1926
MAR 16 1927
OCT 7 - 1927
JUL 26 1926
MAY 31 1923
FEB 18 1925
FEB 10 1925
JUL 19 1928
2080
2085
2066
2064
2062
2060
2056
2052
2050
2048
2046
2044
2040
2038
2036
2034
2032
2030
2028
2026
2020
3000
3008
3018
3030
3050
3056
3044
3048
3052
2079-81
2075-77
2071-73
2067-69
2063
2061
2059
2055
2051
2045-47
2044
2039
2037
2031-3-5
2035
74-76
66-68
56-58-60
50-52
44-46
36-38
3125
3107
3117
3127
alley
120
127.5½

Sta a

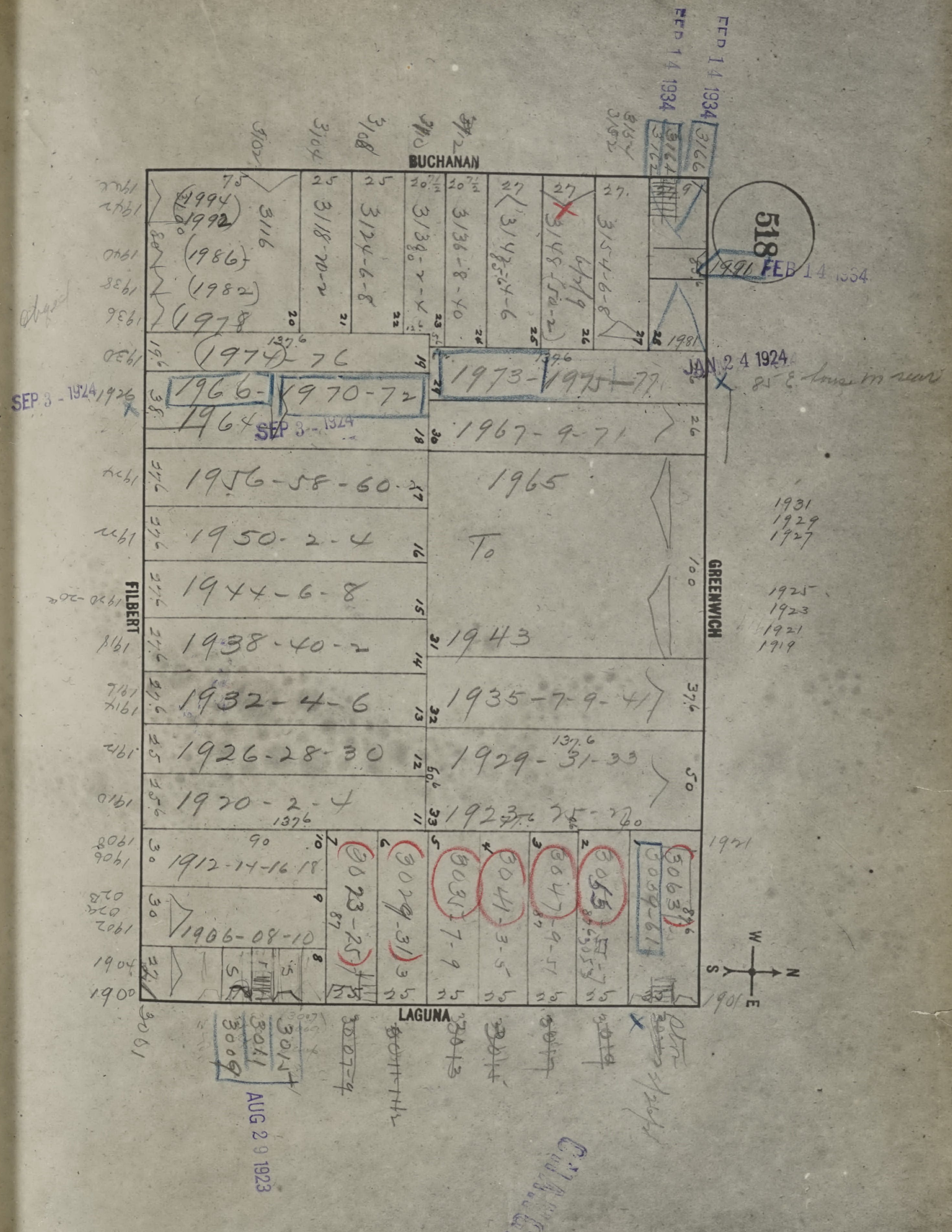
BUCHANAN
GREENWICH
LAGUNA
FILBERT
518
FEB 14 1934
JAN 24 1924
SEP 3 1924
AUG 29 1923
1994
1992
1986
1982
1978
1974-76
1966-
1964
1970-72
1973-1975-77
1967-9-71
1965
To
1943
1956-58-60
1950-2-4
1944-6-8
1938-40-2
1932-4-6
1935-7-9-41
1926-28-30
1929-31-33
1920-2-4
1923-25-27
1912-14-16-18
1906-08-10
3023-25
3029-31
3033-7-9
3041-3-5
3047-9-51
3055-7
3063-67
3116
3118-20-2
3124-6-8
3130-2-4
3136-8-40
3142-4-6
3148-50-2
3154-6-8
3166
1991
85 E. house in rear
1931
1929
1927
1925
1923
1921
1919
1921
1901
1900
1904
1902
1908
1906
1910
1936
1938
1940
1942
N
S
E
W

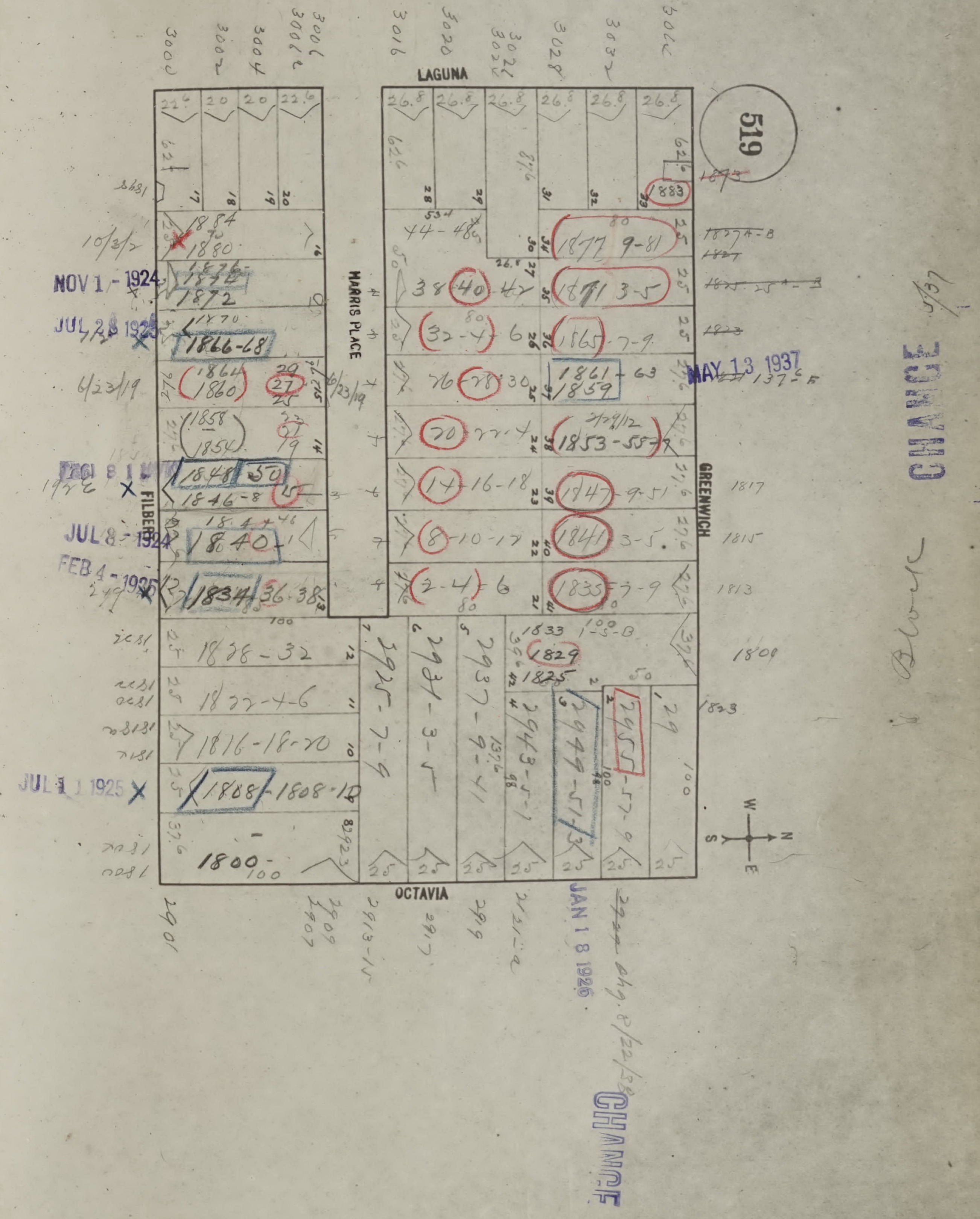
519
LAGUNA
GREENWICH
OCTAVIA
FILBERT
HARRIS PLACE
NOV 1 - 1924
JUL 28 1925
JUL 8 - 1924
FEB 4 - 1925
JUL 1 1925
JAN 18 1926
MAY 13 1937
CHANGE
CHANGE

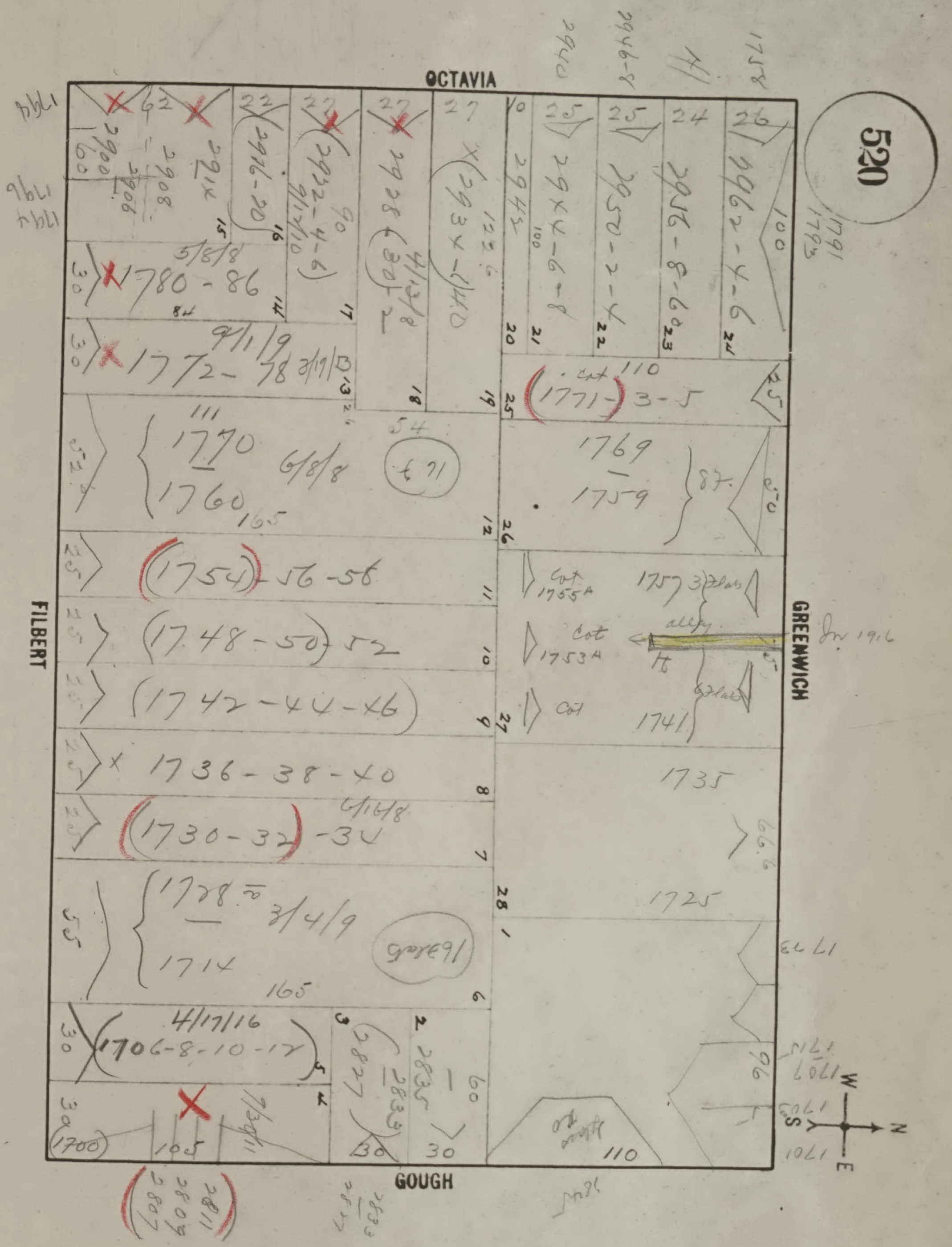
520
OCTAVIA
GREENWICH
FILBERT
GOUGH
W
N
S
E
1780-86
5/8/8
1772-78
9/1/9
1770
1760
6/8/8
(1754)-56-58
(1748-50)-52
(1742-44-46)
1736-38-40
(1730-32)-34
6/16/8
1728
1714
3/4/9
(1706-8-10-12)
4/17/16
(1700)
(1771)-3-5
1769
1759
1757
1755A
1753A
1741
1735
1725
alley

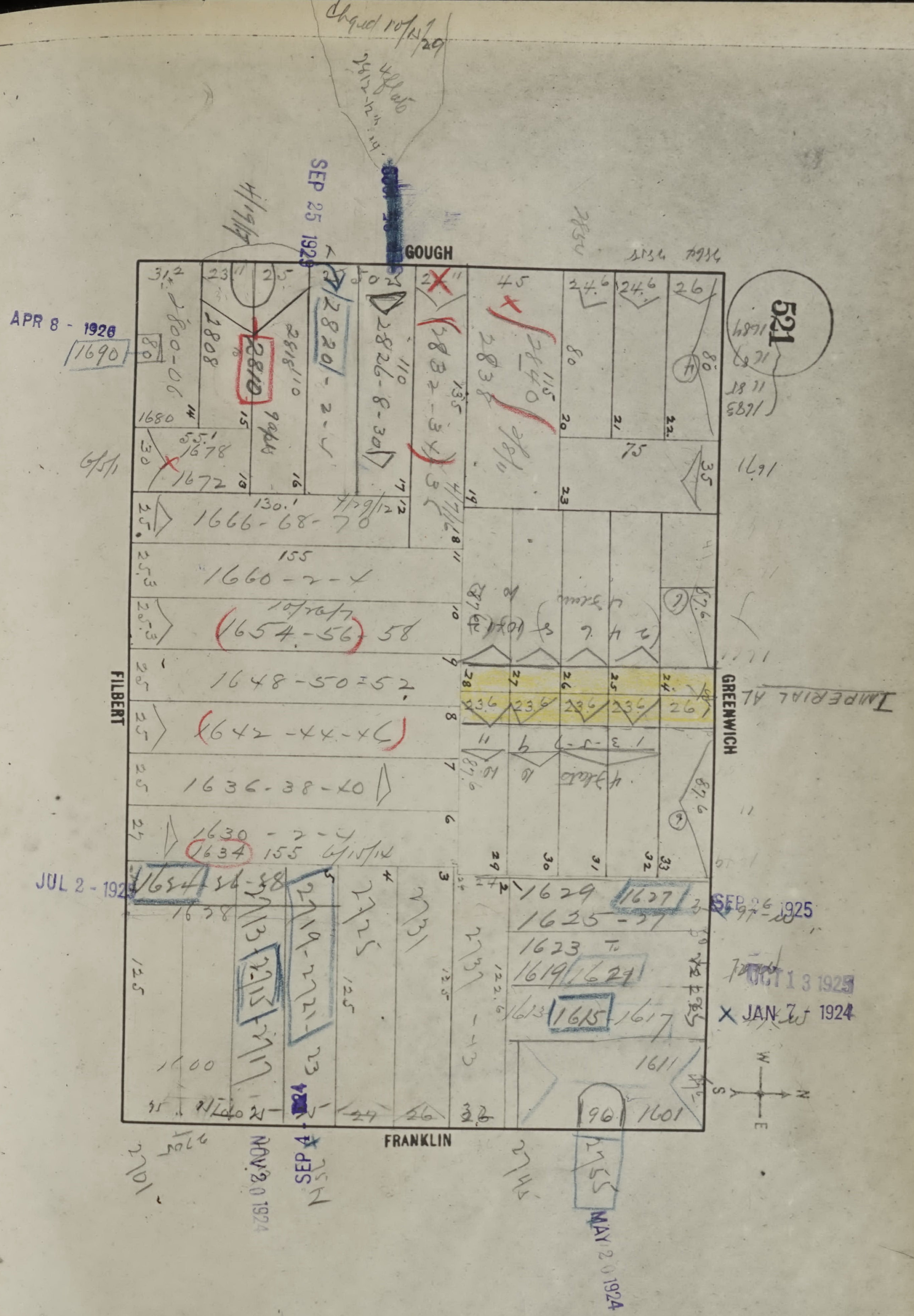
Chgd 10/14/29
521
GOUGH
FILBERT
GREENWICH
FRANKLIN
IMPERIAL AL
APR 8 - 1926
1690
SEP 25 1929
JUL 2 - 1924
SEP 26 1925
OCT 13 1925
JAN 7 1924
NOV 20 1924
SEP 4 1924
MAY 20 1924
2810
2820-2-4
2826-8-30
2832-34
2838-40
1666-68-70
1660-2-4
1654-56-58
1648-50-52
1642-44-46
1636-38-40
1630-2-4
1634
1634-36-38
1672
1678
1680
1691
1629
1627
1625-31
1623
1619 1621
1615
1617
1611
1601
1600
2713
2719-2721-23
2725
2731
2745
2755
N
S
E
W

57
48

57
37
20

10

137

1334

1099
75
1849

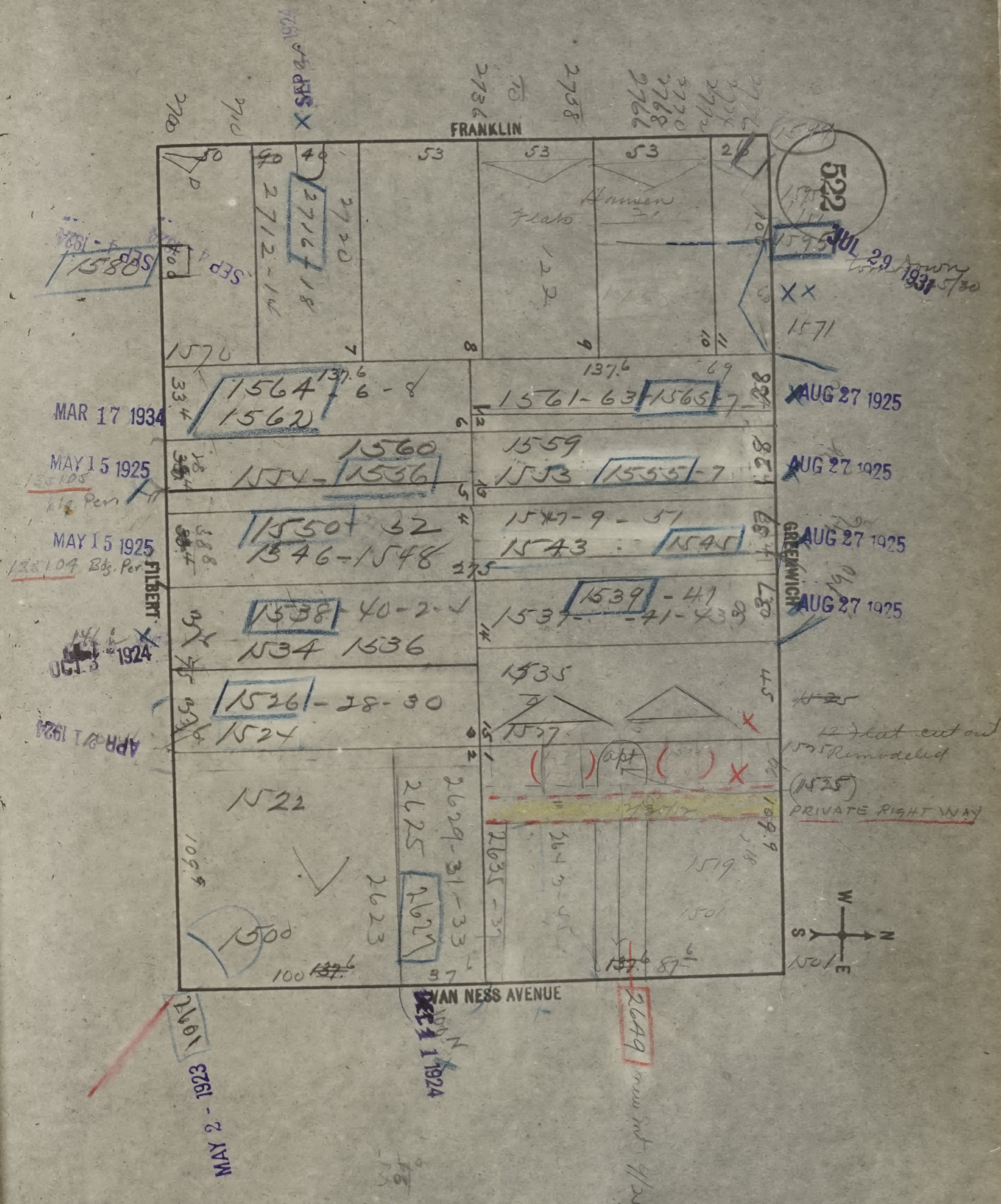
FRANKLIN
FILBERT
GREENWICH
VAN NESS AVENUE
522
2700
2710
2736
2758
2762
2768
2770
2712-14
2716-18
2720
50
40
53
53
53
Flats
Hansen
1580
SEP 4 1924
X SEP 24 1924
JUL 29 1931
1595
1571
1570
137.6
1564
1562
6-8
1561-63
1565-7
MAR 17 1934
AUG 27 1925
1560
1554-1556
1559
1553
1555-7
MAY 15 1925
135105 Bg. Per.
1550
32
1546-1548
1547-9-51
1543
1545
MAY 15 1925
135104 Bdg. Per.
1538
40-2
1534
1536
1539-41
1537-41-43
OCT 3 1924
1535
1526-28-30
1524
1527
APR 21 1924
apt
12 flat cut out
1535 Remodeled
(1525)
PRIVATE RIGHT WAY
1522
2625
2629-31-33
2635-37
2627
2623
1519
1500
100
137.6
87.6
2649
1501
MAY 2 - 1923
DEC 11 1924
N
S
E
W

SAN FRANCISCO DEPARTMENT OF BUILDING INSPECTION
OFFICIAL COPY

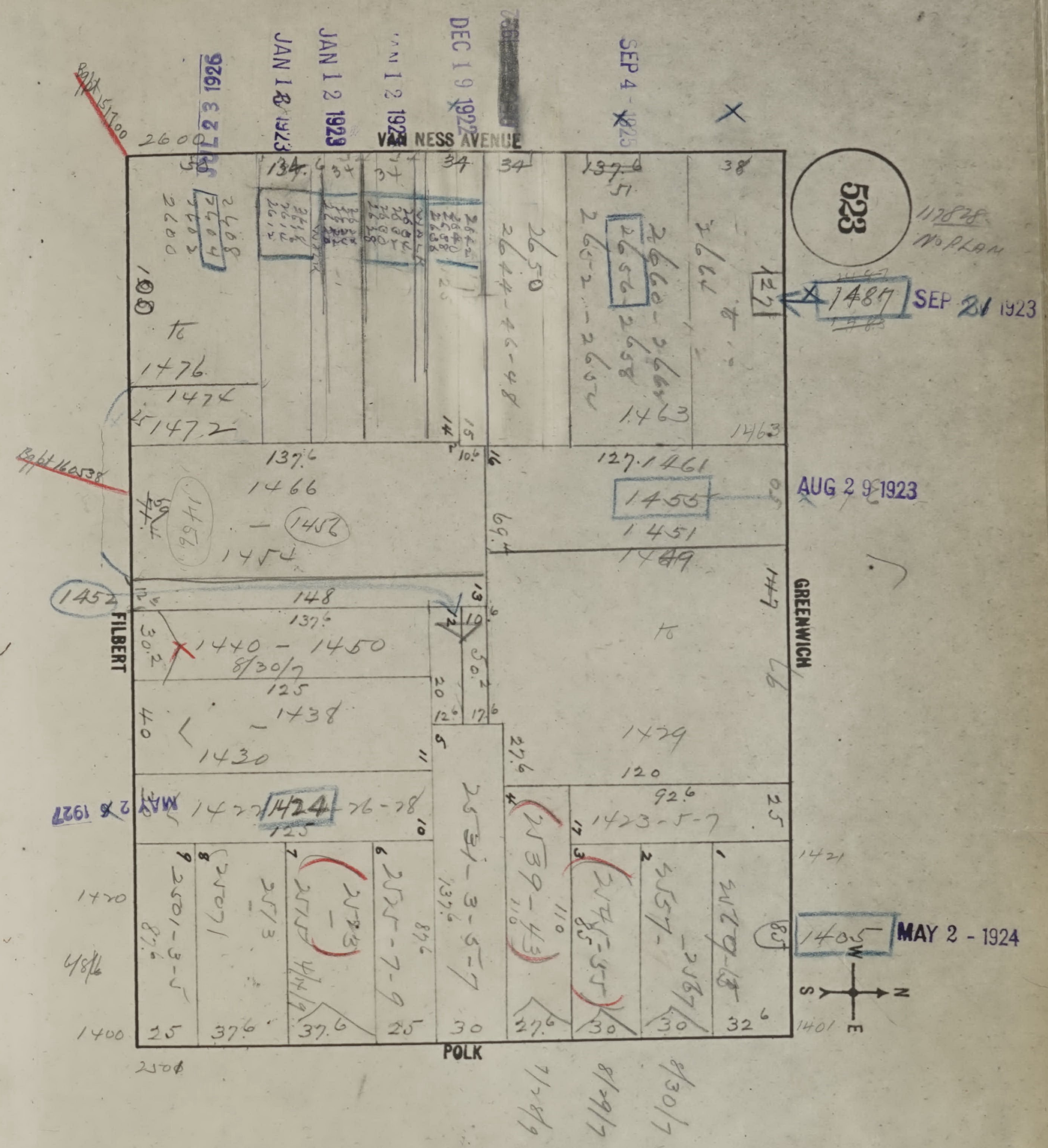
523
VAN NESS AVENUE
FILBERT
GREENWICH
POLK
JUL 23 1926
JAN 18 1923
JAN 12 1929
JAN 12 1923
DEC 19 1922
SEP 4 1925
SEP 21 1923
AUG 29 1923
MAY 2 - 1924
MAY 2 1927
2600
1476
1474
1472
1466
1456
1454
1452
1440 - 1450
8/30/7
1438
1430
1424
1487
1463
1461
1455
1451
1449
1429
1423-5-7
1421
1405
1401
1400
1420
2650
2664
2500
8/30/7
8/9/7
7/18/9
N
S
E
W

SAN FRANCISCO DBI DEPARTMENT OF BUILDING INSPECTION
OFFICIAL COPY

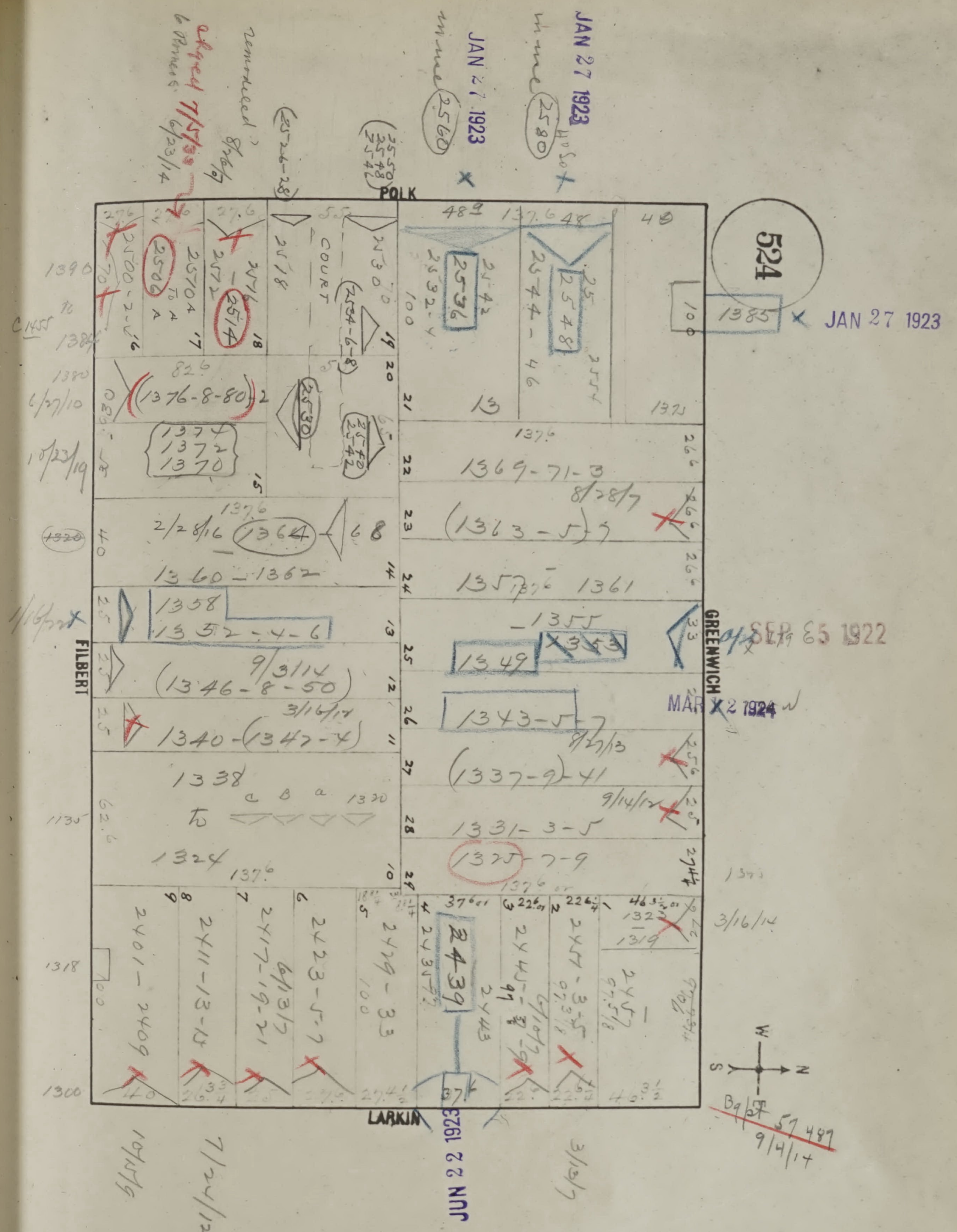
524
POLK
GREENWICH
LARKIN
FILBERT
JAN 27 1923
JAN 27 1923
JAN 27 1923
JUN 22 1923
SEP 25 1922
MAR 2 1924
2580
2560
1385
2536
2548
2574
2500-2-4-6
2570
2518
COURT
2530
2542
2532-4
2544-46
1376-8-80
1374
1372
1370
1369-71-3
1364
1363-5
1360-1362
1357
1361
1358
1352-4-6
1355
1349
1353
1346-8-50
1343-5-7
1340-(1342-4)
1338
1337-9-41
1331-3-5
1324
1325-7-9
2401-2409
2411-13-15
2417-19-21
2423-5-7
2429-33
2439
2445
2447
1323
1319
1318
1300
1390
8/28/7
9/3/14
3/16/14
9/14/12
5/27/13
10/23/19
1/27/10
2/28/16
10/15/9
7/24/12
3/13/7
3/16/14
9/4/14
57487

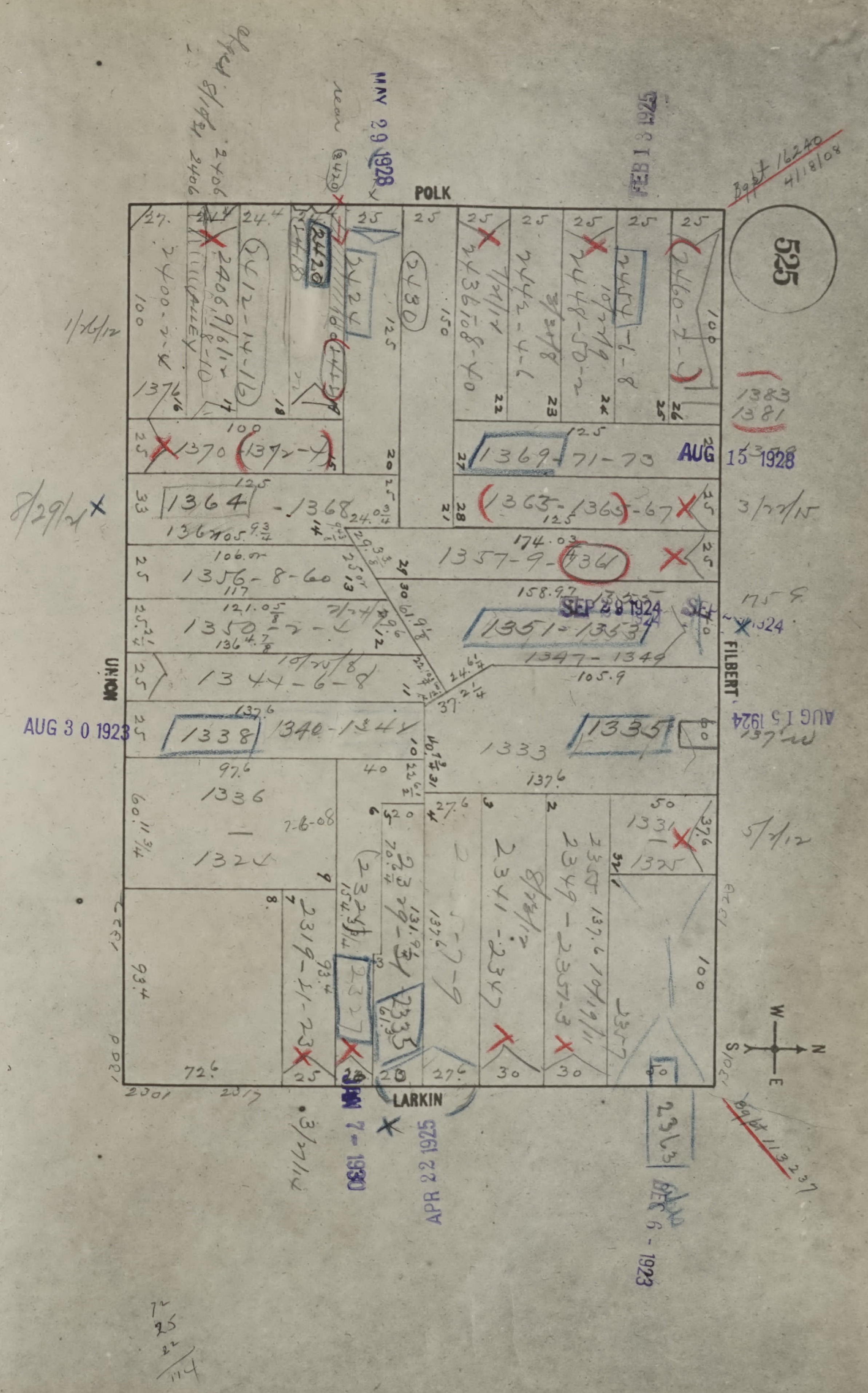
525
POLK
UNION
FILBERT
LARKIN
W
S
N
E
MAY 29 1928
FEB 18 1925
AUG 15 1928
SEP 28 1924
AUG 30 1923
AUG 15 1924
APR 22 1925
DEC 6 1923
Bp&t 16240 4/18/08
Bp&t 113237
1/26/12
8/29/21
3/22/15
5/7/12
1364
1368
1369-71-73
1363-1365-67
1357-9-1361
1356-8-60
1350-2-4
1351-1353
1347-1349
1344-6-8
1338
1340-1342
1333
1335
1336
1324
1331
1325
2400-2-4
2406-8-10
2412-14-16
2420
2424
2430
2436-38-40
2442-4-6
2448-50-2
2454-6-8
2460-2-4
1370
1372-4
1383
1381
2319-21-23
2327
2329-31
2335
2337-9
2341-2343
2349-2351-3
2357
2363
2301
2317

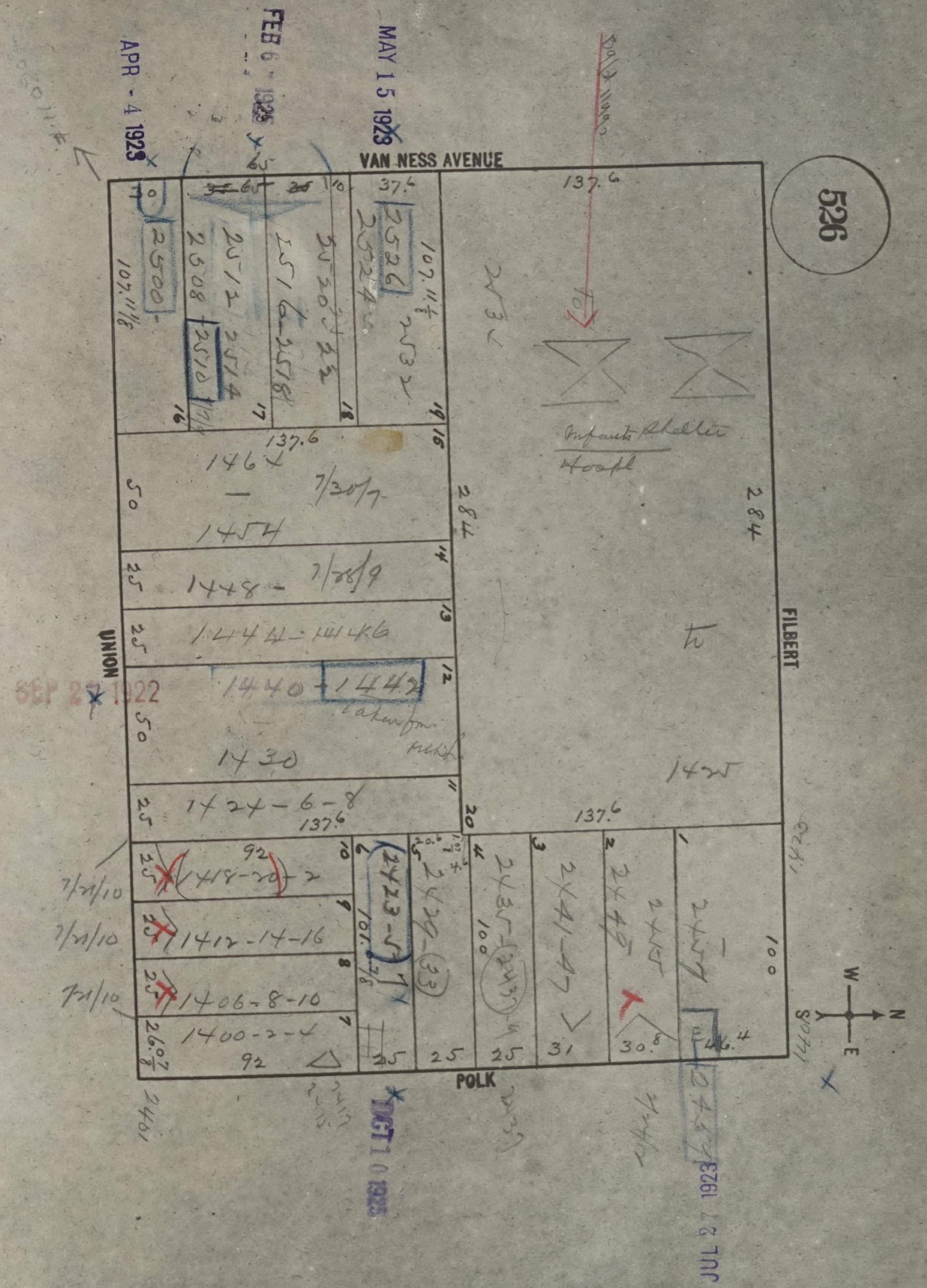
526
VAN NESS AVENUE
UNION
FILBERT
POLK
APR - 4 1923
FEB 6 1925
MAY 15 1929
SEP 27 1922
OCT 10 1925
JUL 27 1923
137.6
107.11¼
284
100
92
2500
2508
2510
2512
2514
2516 - 2518
2520 - 22
2526
2532
1462 - 1454
1448
1444 - 1446
1440 - 1442
1430
1424 - 6 - 8
1418 - 20 - 2
1412 - 14 - 16
1406 - 8 - 10
1400 - 2 - 4
2423 - 5
2429
2435
2441 - 47
2449
2459
1425
Infants Shelter Hosp'l
7/30/7
7/28/9
7/21/10
W
N
S
E

SAN FRANCISCO DBI DEPARTMENT OF BUILDING INSPECTION
OFFICIAL COPY

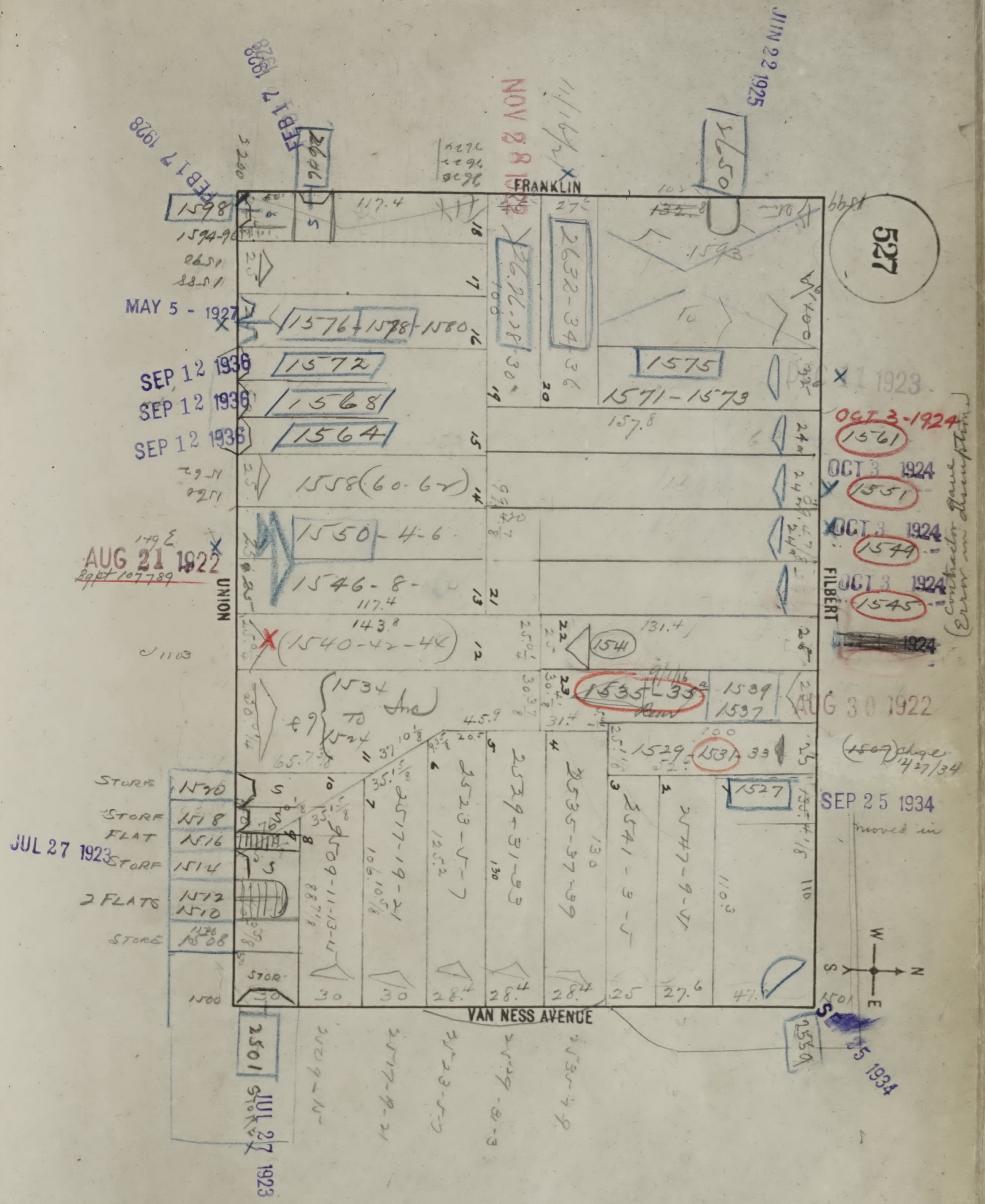
527
FRANKLIN
UNION
FILBERT
VAN NESS AVENUE
FEB 17 1928
1598
1594-96
MAY 5 - 1927
1576
1578
1580
SEP 12 1936
1572
1568
1564
1558 (60-62)
1550-4-6
1546-8-
AUG 21 1922
1540-42-44
1534 TO 1524
2632-34
NOV 28 1924
JUN 22 1925
1575
1571-1573
OCT 3-1924
1561
1551
1549
1545
1541
1535-33
1539
1537
1529-1531
AUG 30 1922
SEP 25 1934
1527
STORE 1530
STORE 1518
FLAT 1516
STORE 1514
2 FLATS 1512 1510
STORE 1508
JUL 27 1923
1500
2501
2509-11-13-15
2517-19-21
2523-5-7
2529-31-33
2535-37-39
2541-3-5
2547-9-51
2559
117.4
143
131.4
157.8
110
130
W S N E

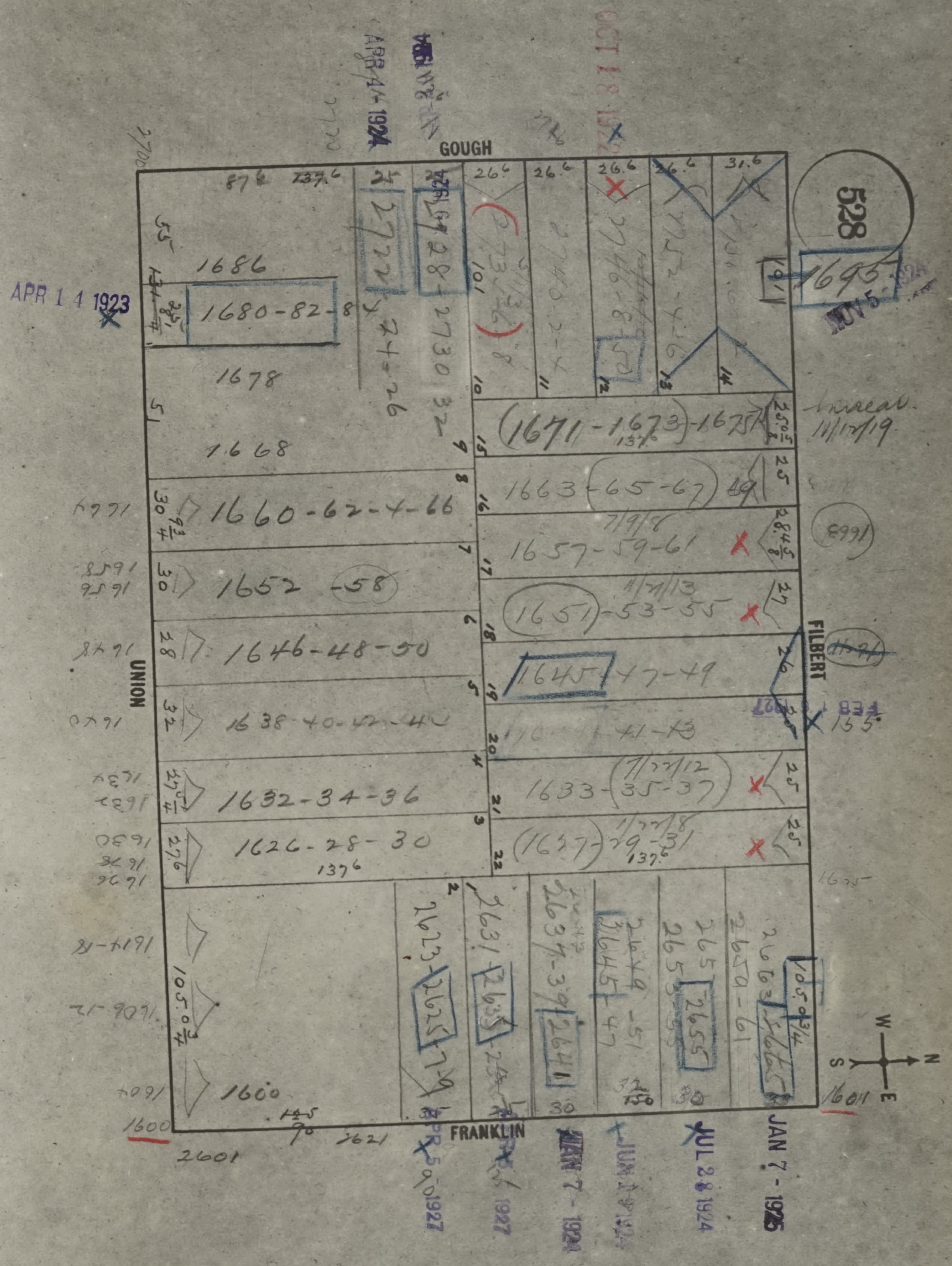
528
GOUGH
UNION
FILBERT
FRANKLIN
W
N
S
E
APR 1 4 1923
APR 14 1924
OCT 18 1924
JUN 5 1924
APR 9 1927
1927
JAN 7 1924
JUN 28 1924
JUL 28 1924
JAN 7 1925
1686
1680-82-84
1678
1668
1660-62-4-66
1652-58
1646-48-50
1638-40-42-44
1632-34-36
1626-28-30
1600
1601
2722
2728
2730-32
2724-26
2734-36
2740-44
2746-48
2752-56
1695
1671-1673-1675
1663-65-67
1657-59-61
1651-53-55
1645-47-49
1639-41-43
1633-35-37
1627-29-31
2623-27-29
2631-35
2637-39
2641
2645-47
2649-51
2655
2659-61
2665
137.6
26.6
31.6
105.0 3/4
2601
2621
11/17/19

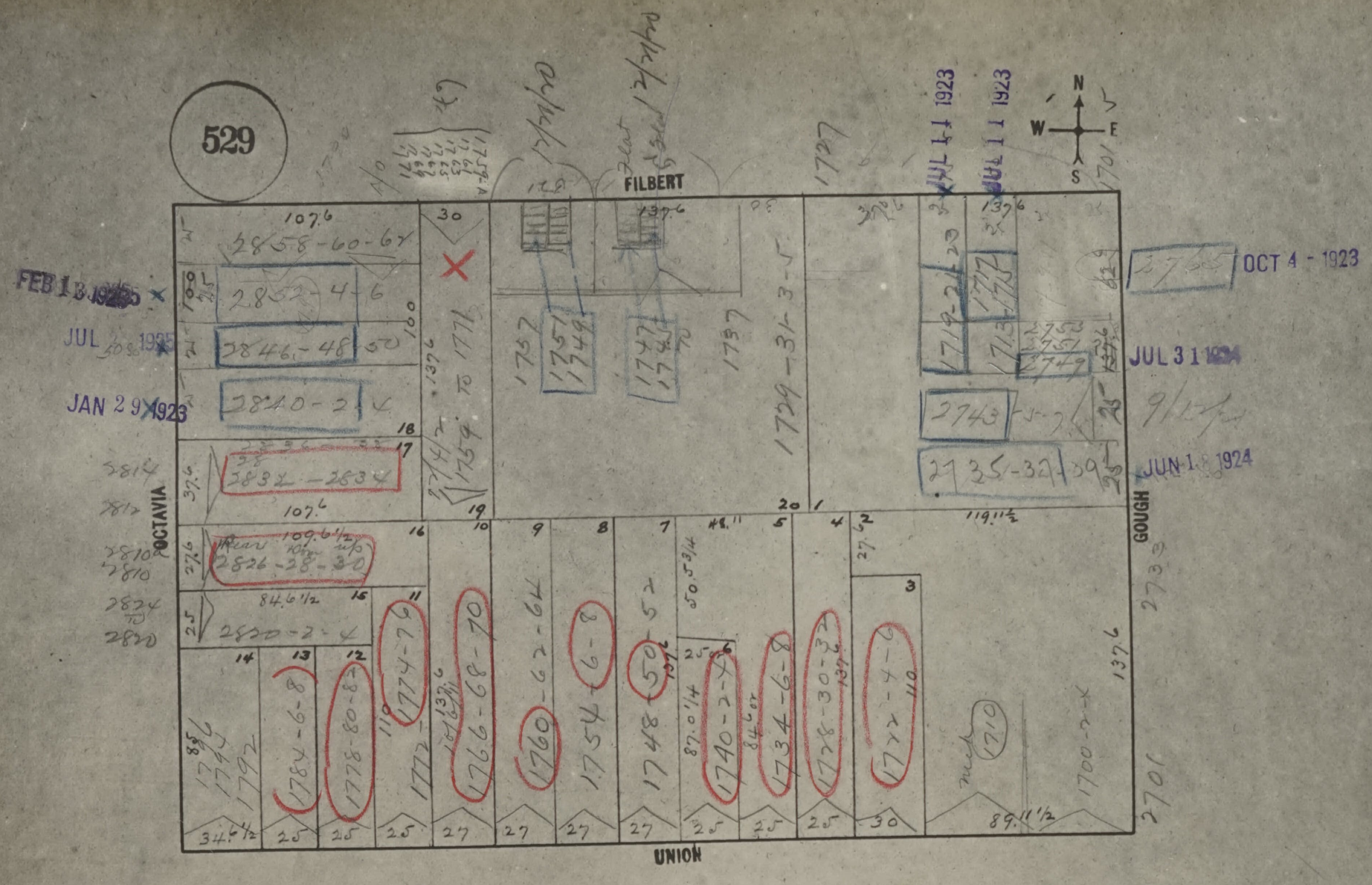
529
FILBERT
OCTAVIA
GOUGH
UNION
N
S
E
W
FEB 13 1925
JUL 30 1925
JAN 29 1923
JUL 11 1923
JUL 11 1923
OCT 4 - 1923
JUL 31 1924
JUN 18 1924
2858-60-64
2852-4-6
2846-48
2840-2-4
2832-2834
Rear 109.6½ up
2826-28-30
2820-2-4
2814
2812
2810
2824 to 2820
1796
1794
1792
1784-6-8
1778-80-82
1772-1774-76
1766-68-70
1760-62-64
1754-6-8
1748-50-52
1740-2-4
1734-6-8
1728-30-32
1722-4-6
1710
1700-2-4
1759 to 1771
1757
1751
1749
1747
1745
1737
1729-31-3-5
1727
1719-21
1717
1715
1713
2753
2751
2749
2743
2735-37-39
2765
2733
2701
1701
Flat
12/21/20
12/21/20
107.6
137.6
84.6½
89.11½
119.11½
87.0¼
50.5¾
110
30
25
27
27.6
37.6
34.6½
1
2
3
4
5
6
7
8
9
10
11
12
13
14
15
16
17
18
19
20
9/12/24

SAN FRANCISCO
DBI
DEPARTMENT OF BUILDING INSPECTION
OFFICIAL COPY

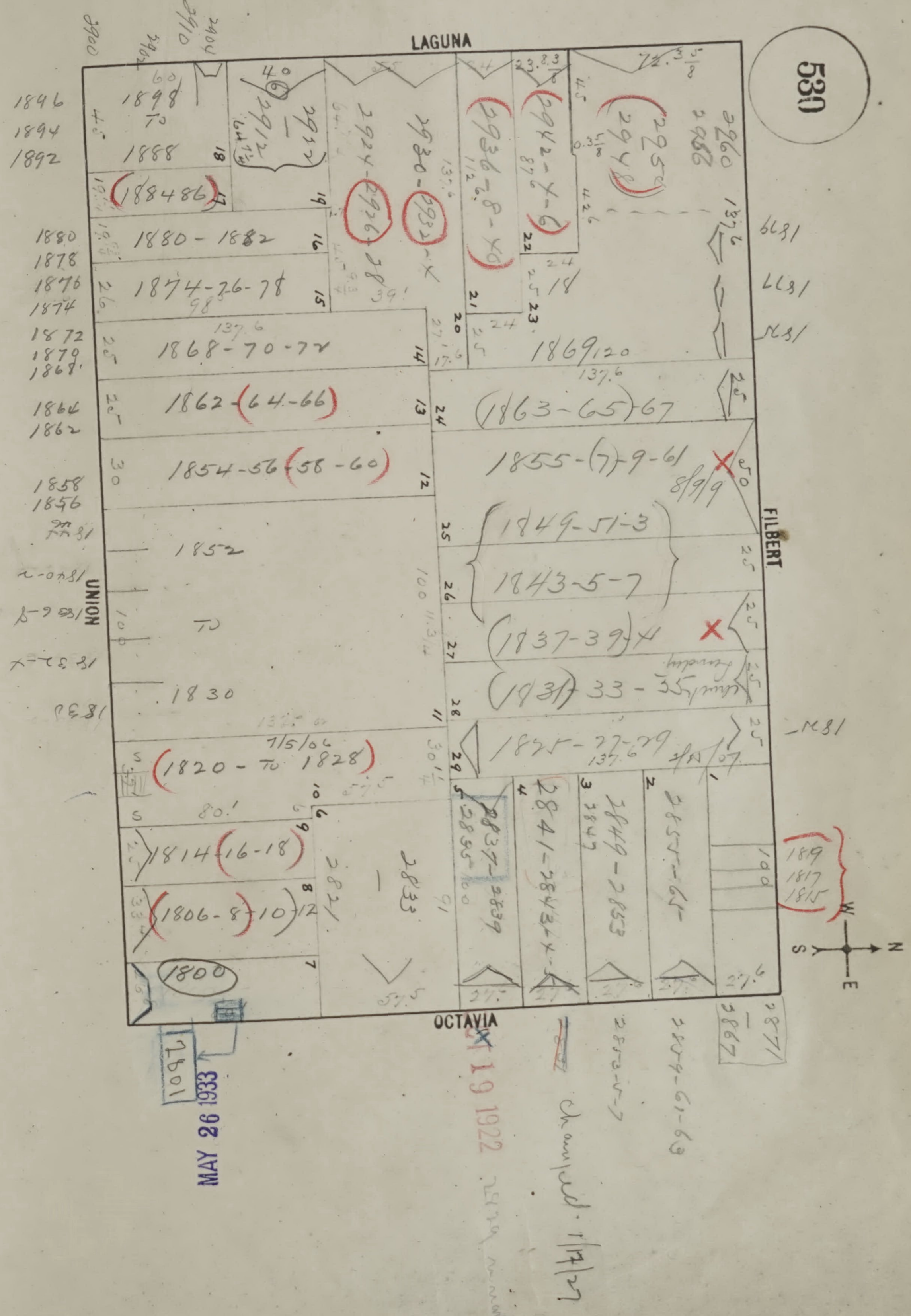
530
LAGUNA
UNION
FILBERT
OCTAVIA
N
S
E
W
1898 to 1888
1884-86
1880-1882
1874-76-78
1868-70-72
1862-64-66
1854-56-58-60
1852 to 1830
1820 to 1828
1814-16-18
1806-8-10-12
1800
1869
1863-65-67
1855-7-9-61
1849-51-3
1843-5-7
1837-39-41
1831-33-35
1825-27-29
2841-2843-X
2849-2853
2857-61
2833
2827
2950
2948
2942-X-6
2936-38-40
2930-32-X
2924-26-28
1846
1894
1892
1880
1878
1876
1874
1872
1870
1868
1866
1862
1858
1856
137.6
MAY 26 1933
1933
19 1922
changed 1/17/29

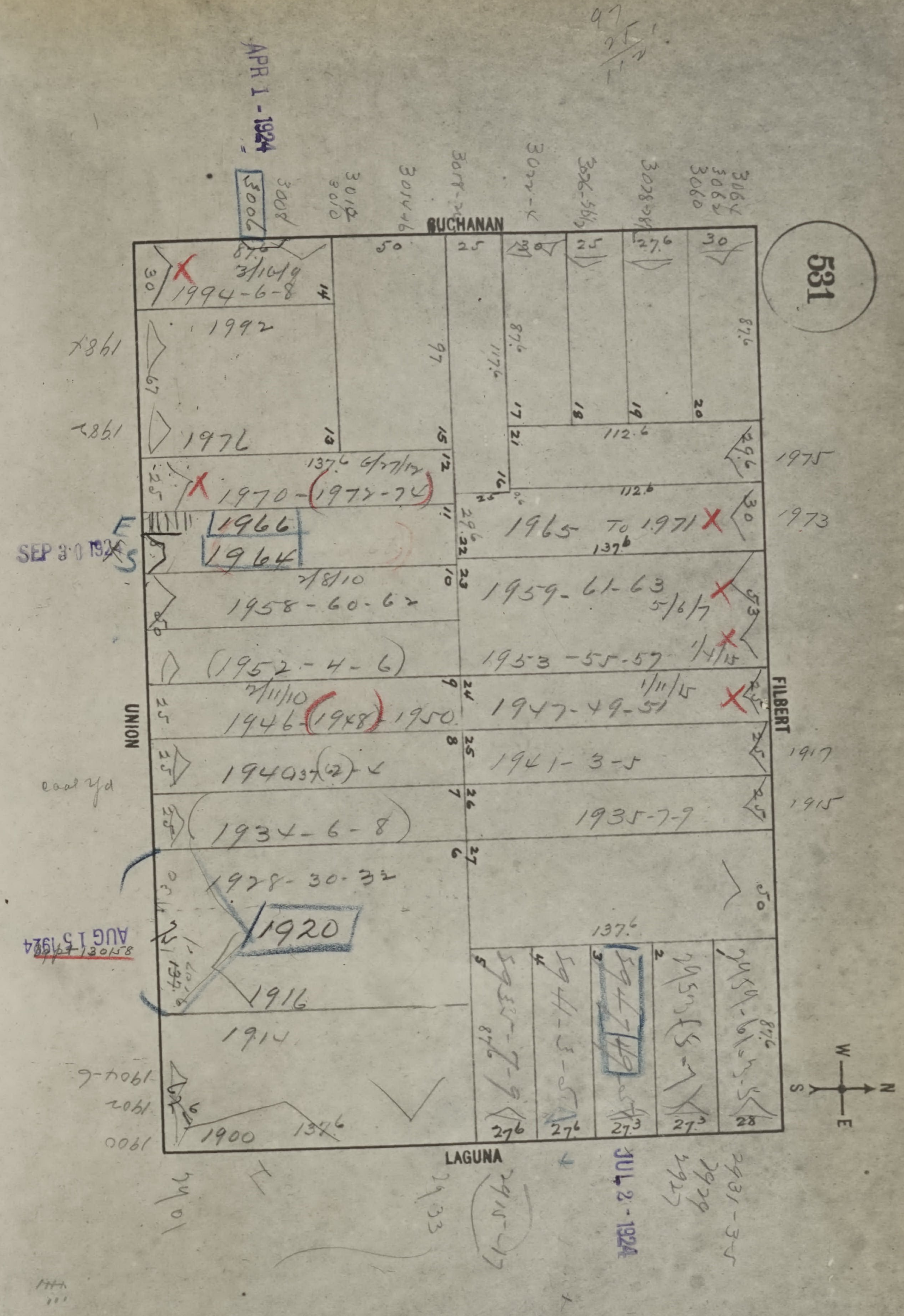
531
BUCHANAN
UNION
FILBERT
LAGUNA
APR 1 - 1924
SEP 30 1924
AUG 15 1924
JUL 2 - 1924
N
E
S
W
1994-6-8
1992
1976
1970-(1972-74)
1966
1964
1965 TO 1971
1958-60-62
1959-61-63
1952-4-6
1953-55-57
1946-(1948)-1950
1947-49-51
1940-(42)
1941-3-5
1934-6-8
1935-7-9
1928-30-32
1920
1916
1914
1900
1975
1973
1917
1915
1982
1980
1904-6
1902
1900
2901
2933
2945-47
2929
2931-35
3002
3008
3010
3014-16
3018-22
3022-26
3026-34
3038-58
3060
3062
3064

SAN FRANCISCO DBI DEPARTMENT OF BUILDING INSPECTION
OFFICIAL COPY

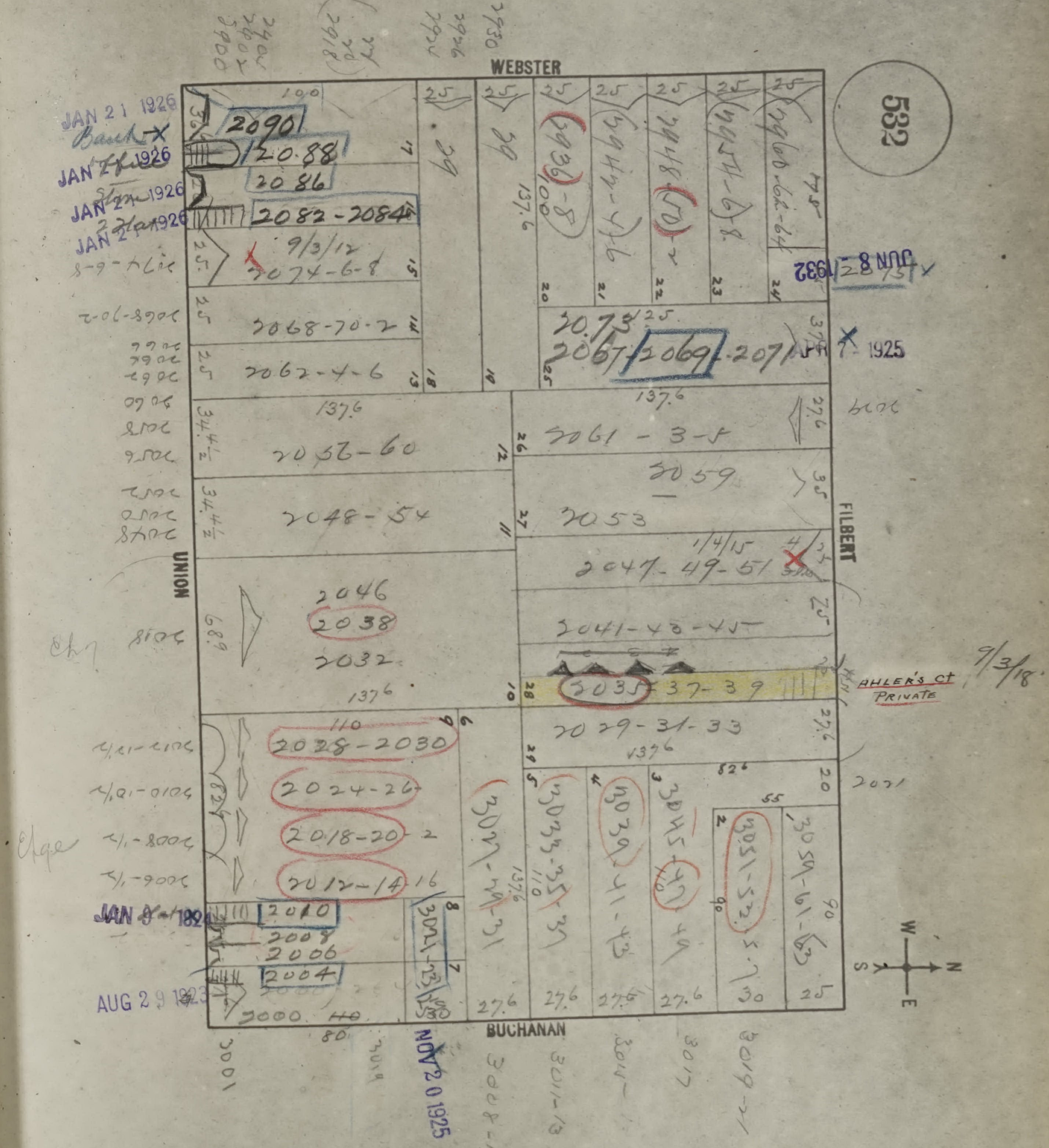
532
WEBSTER
UNION
FILBERT
BUCHANAN
AHLER'S Ct PRIVATE
9/3/18
JAN 21 1926
JAN 1926
JAN 1926
JAN 1926
JUN 8 1932
1925
AUG 29 1923
NOV 20 1925
2090
2088
2086
2082-2084
9/3/12
2074-6-8
2068-70-2
2062-4-6
2056-60
2048-54
2046
2038
2032
2028-2030
2024-26
2018-20
2012-14
2010
2008
2006
2004
2000
2073
2067
2069
2071
2061-3-5
3059
3053
1/4/15
2047-49-51
2041-43-45
3035-37-39
2029-31-33
137-6
N
S
E
W

87.6
75
162.6

87.6
50
137.6

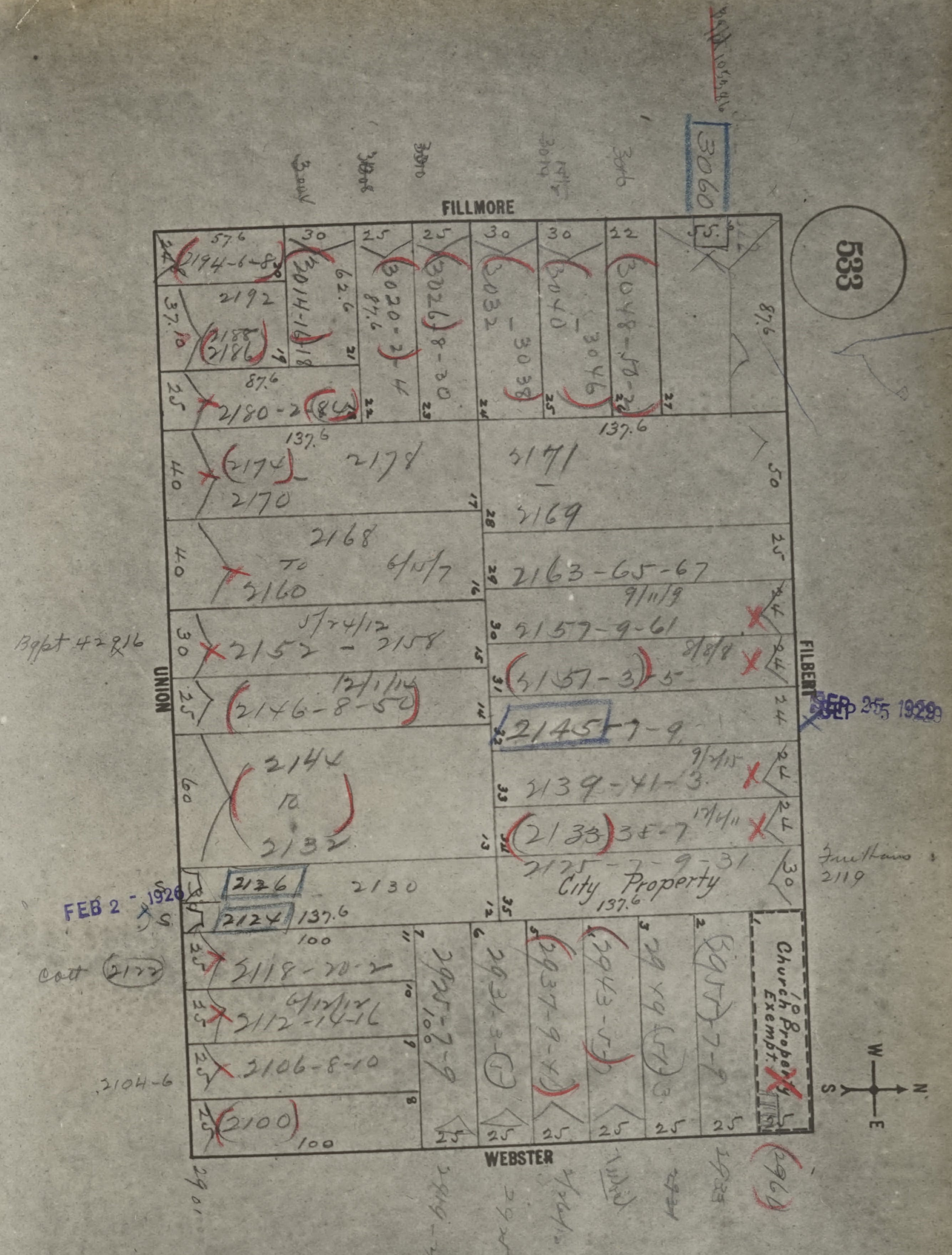
533
FILLMORE
UNION
FILBERT
WEBSTER
W
S
N
E
3060
2194-6-8
2192
2188
2186
3014-16-18
3020-2-4
3026-8-30
3032-3038
3040-3046
3048-50-2
2180-2-84
2174
2178
2170
2168 TO 2160
6/15/7
5/24/12
2152-2158
12/1/14
2146-8-50
2144 to 2132
2126
2124
2130
2171
2169
2163-65-67
9/11/9
2157-9-61
8/8/8
2151-3-5
2145-7-9
9/2/15
2139-41-3
12/4/11
2133-35-7
2125-7-9-31
City Property
2118-20-2
6/12/12
2112-14-16
2106-8-10
2100
2925-7-9
2931-3-5
2937-9-41
2943-5-7
2949-51-3
2955-7-9
Church Property Exempt.
2961
2901
2104-6
Cott 2122
Bgpt 42 216
2119
FEB 2 - 1926
SEP 25 1929
137.6
87.6
57.6
62.6
37.10
100
25
30
40
50
60
22
24

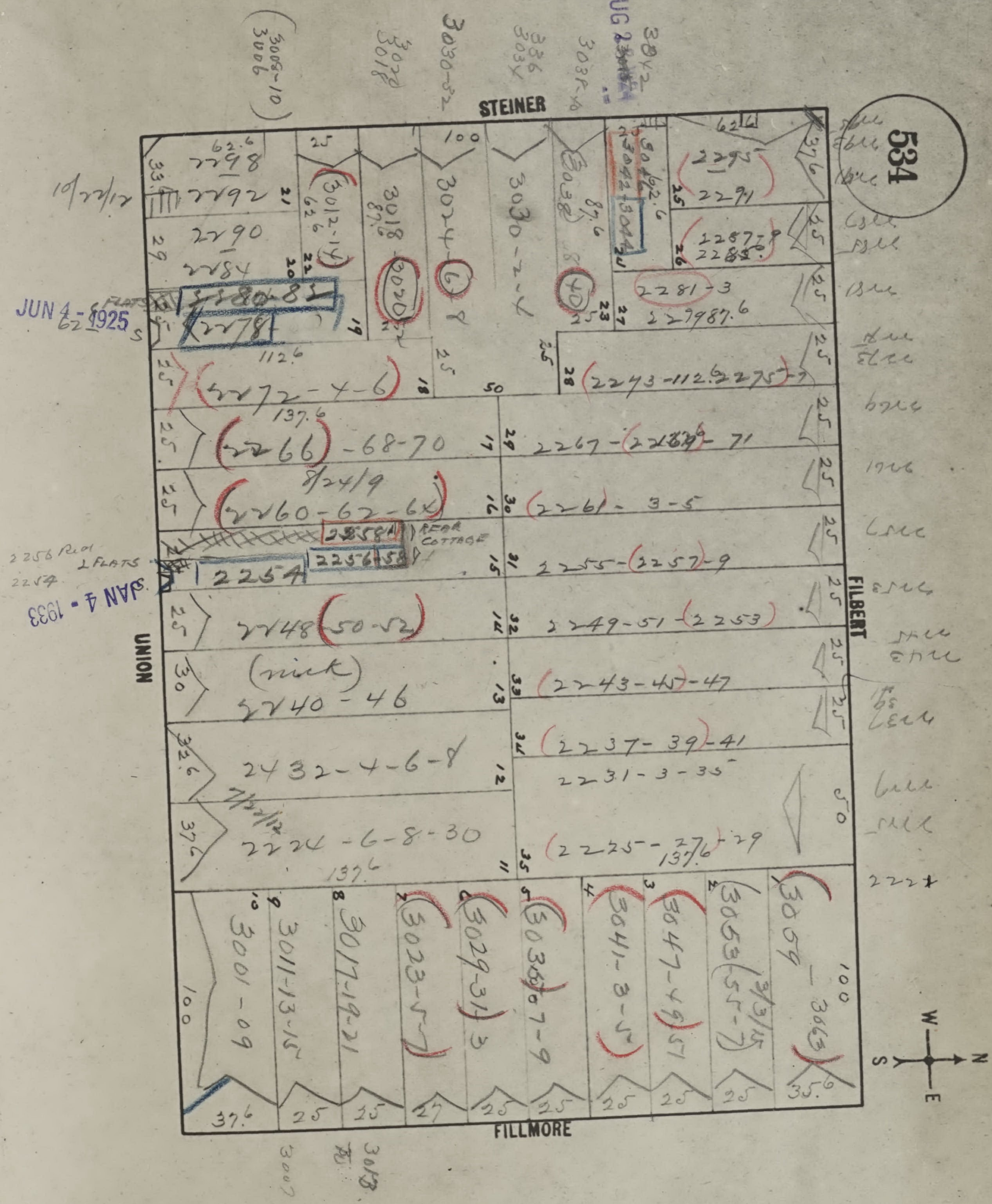
STEINER
FILBERT
UNION
FILLMORE
JUN 4 1925
JAN 4 1933
AUG 23
10/27/17
2298
2292
2290
2284
2280-82
2278
2272-4-6
2266-68-70
2260-62-64
8/24/9
2258A
REAR COTTAGE
2256-58
2254
2256 Rear 2 FLATS
2248-50-52
(nick)
2240-46
2432-4-6-8
7/31/12
2224-6-8-30
3001-09
3011-13-15
3017-19-21
3023-5-7
3029-31
3035-7-9
3041-3-5
3047-49-51
3053-55-7
3059-3063
3012-14
3018
3020
3024-6-8
3030-2-4
3038
3040
3042
2295
2291
2287-9
2285
2281-3
2279
2273-2275-7
2267-2269-71
2261-3-5
2255-2257-9
2249-51-2253
2243-45-47
2237-39-41
2231-3-35
2225-27-29
3006-10
3018
3030-32
3034
3038-40
3042
3007
3013
100
137.6
112.6
62.6
87.6
25
50
W
N
S
E

1376
55
27 6
220
247

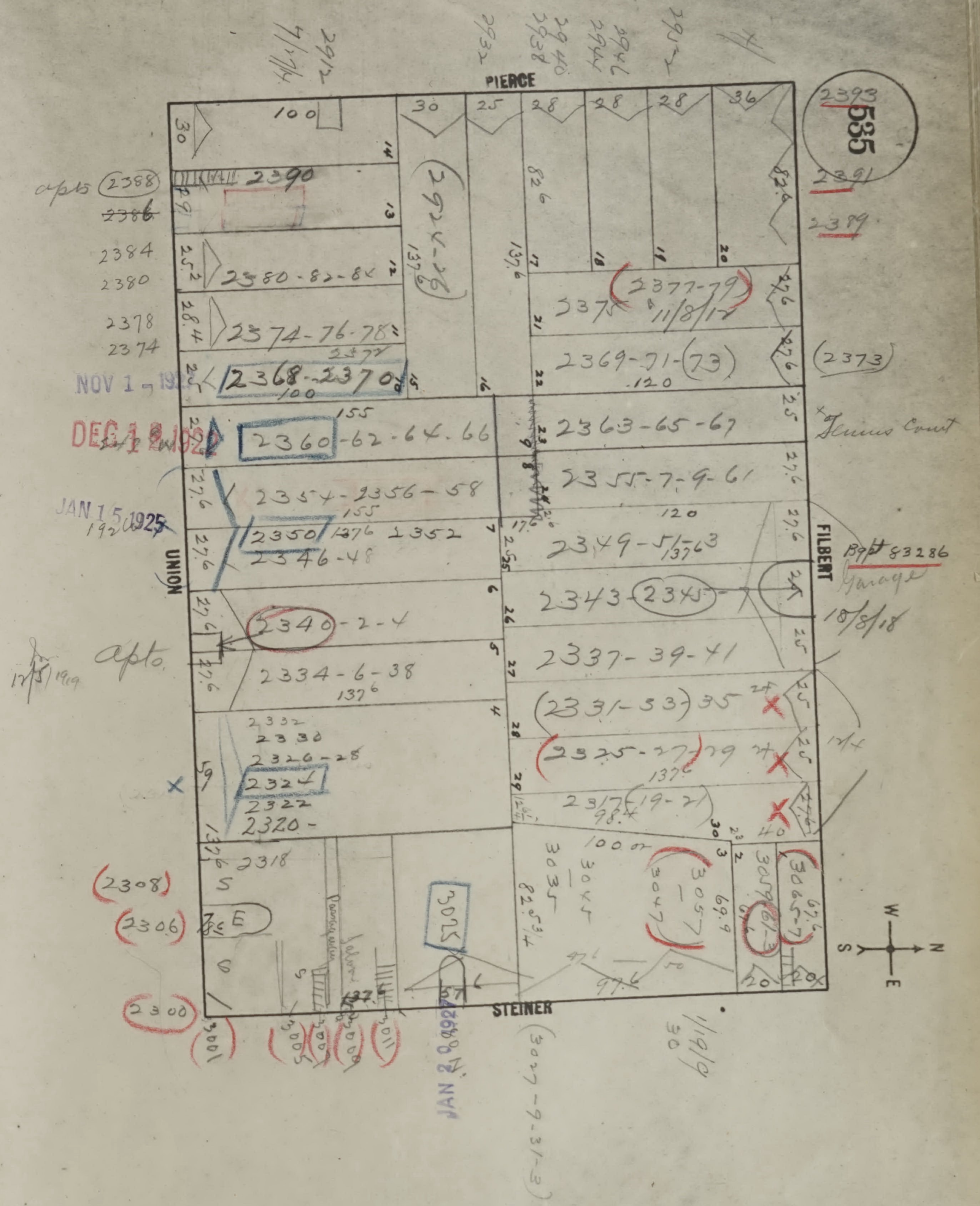
535
PIERCE
FILBERT
STEINER
UNION
100
30
25
28
28
28
36
2390
apts 2388
~~2386~~
2384
2380
2380-82-84
2378
2374
2374-76-78
2372
2368-2370
100
155
NOV 1 1922
DEC 18 1922
2360-62-64-66
2354-2356-58
155
JAN 15 1925
2350
1352
2346-48
2340-2-4
apts
2334-6-38
137 6
2332
2330
2326-28
2324
2322
2320
2318
2308
2306
2300
3001
3005
3007
3009
3011
3025
JAN 20 1927
3027-9-31-33
2924-26
2393
2391
2389
2377-79
11/8/17
2375
2369-71-(73)
120
2373
Tennis Court
2363-65-67
2355-7-9-61
120
2349-51-53
Bpt 83286
Garage
10/8/18
2343-2345
2337-39-41
(2331-33)-35
(2325-27)-29
2317-(19-21)
100
3035
3045
3047
3057
3065-67
11/9/10
30
W
N
S
E

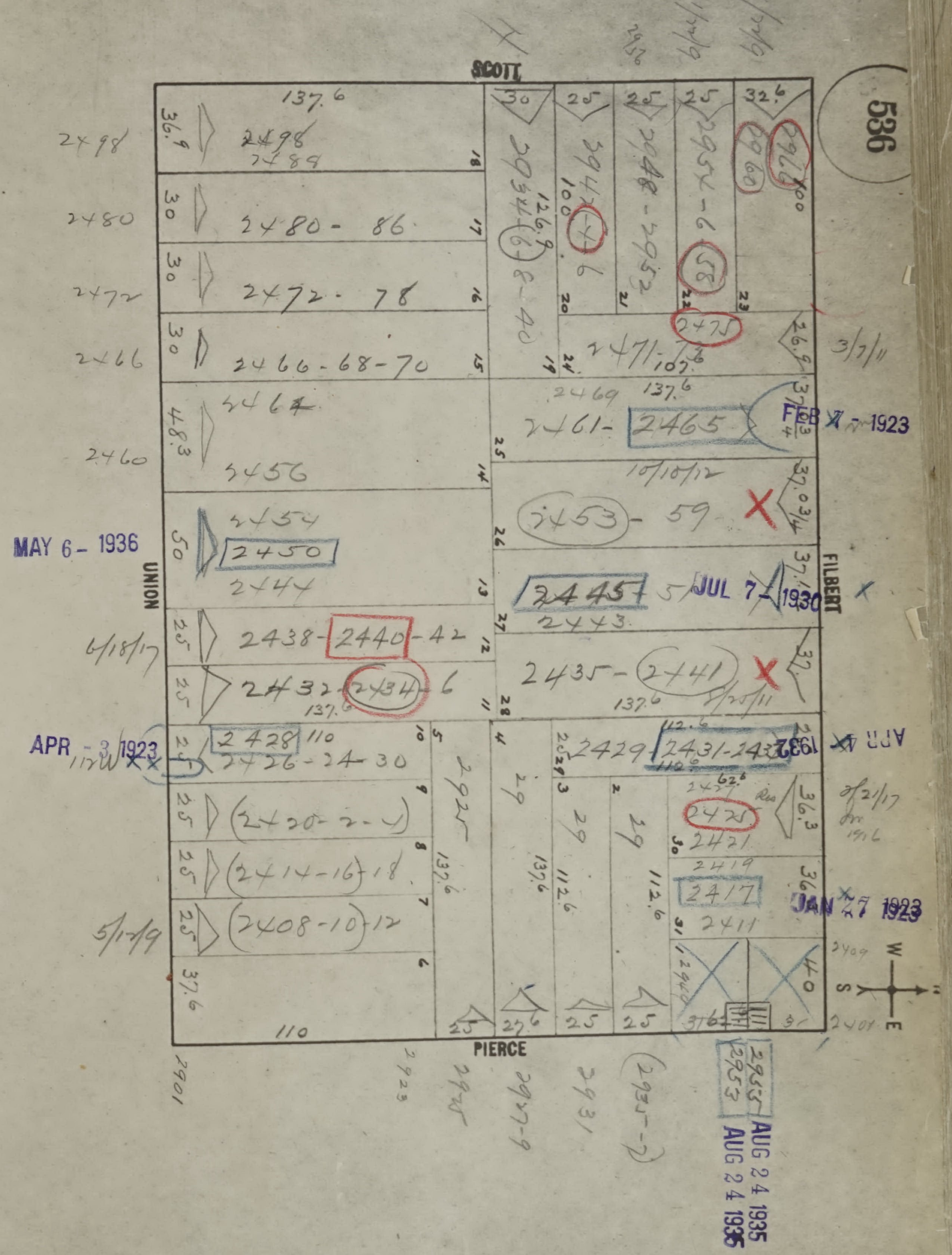
SCOTT
UNION
PIERCE
FILBERT
137.6
2498
2480
2480 - 86
2472
2472 - 78
2466
2466 - 68 - 70
2464
2460
2456
2454
2450
2444
2438 - 2440 - 42
2432 - 2434 - 6
2428
2426 - 24 - 30
2420 - 2 - 4
2414 - 16 - 18
2408 - 10 - 12
2471
2469
2461 - 2465
10/10/12
2453 - 59
2445
2443
2435 - 2441
2429
2431 - 2433
2425
2421
2419
2417
2411
2409
2401
2901
2923
2925
2927-9
2931
2935
2953
2960
3/7/11
6/18/17
5/1/19
6/2/17
MAY 6 - 1936
APR - 3 1923
FEB 7 - 1923
JUL 7 - 1930
APR 4 1932
JAN 27 1923
AUG 24 1935
AUG 24 1935
110
W
S
N
E

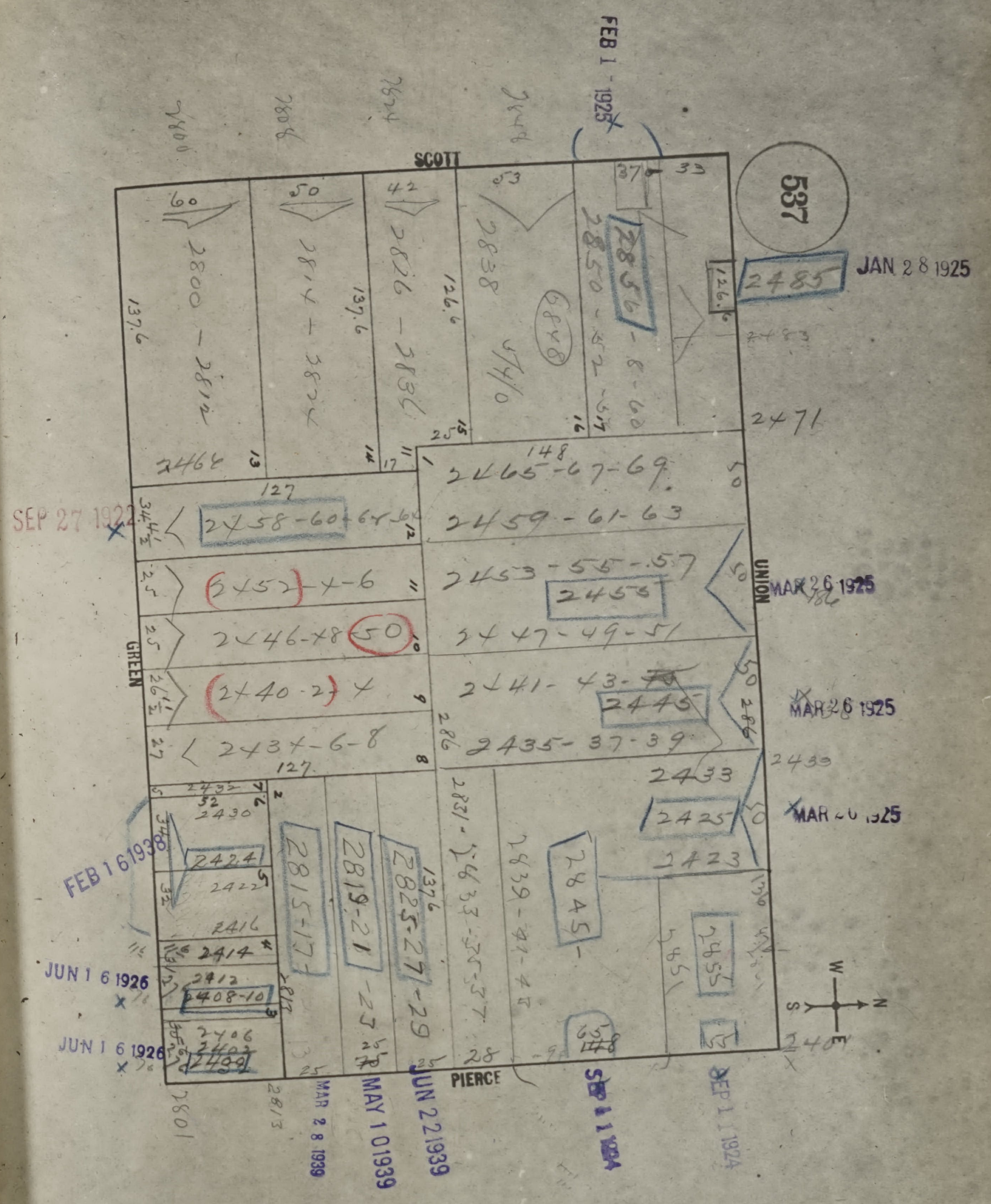
537
SCOTT
GREEN
UNION
PIERCE
W
N
S
E
2800 - 2812
2814 - 2824
2826 - 2836
2838 - 5740
2850 - 52 - 54
2856
2485
2471
2464
2465 - 67 - 69
2459 - 61 - 63
2458 - 60 - 64 - 66
2452 - 4 - 6
2453 - 55 - 57
2455
2446 - 48 50
2447 - 49 - 51
2440 - 2 - 4
2441 - 43 - 45
2445
2434 - 6 - 8
2435 - 37 - 39
2433
2430
2425
2424
2423
2416
2414
2412
2408 - 10
2406
2400
2815 - 17
2819 - 21 - 23
2825 - 27 - 29
2833 - 35 - 37
2839 - 41 - 43
2845
2855
2801
2813
137.6
127
148
FEB 1 1925
JAN 28 1925
SEP 27 1922
MAR 26 1925
MAR 26 1925
MAR 26 1925
FEB 16 1938
JUN 16 1926
JUN 16 1926
MAR 28 1939
MAY 10 1939
JUN 22 1939
SEP 11 1924
SEP 11 1924

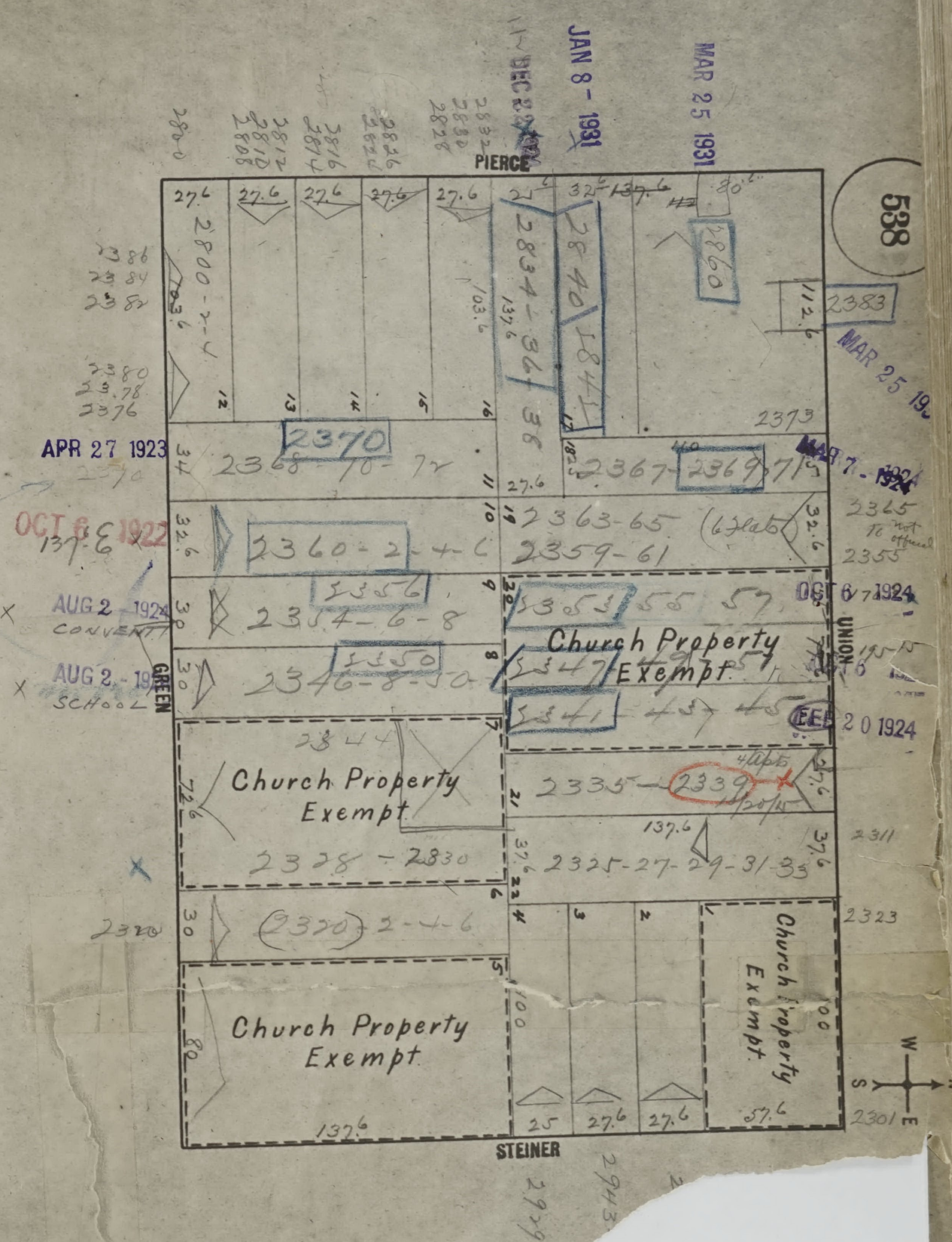
538
PIERCE
STEINER
GREEN
UNION
DEC 22 1930
JAN 8 - 1931
MAR 25 1931
MAR 25 1931
APR 27 1923
OCT 6 1922
AUG 2 - 1924
CONVENT
AUG 2 - 1924
SCHOOL
MAR 7 - 1924
OCT 6 - 1924
FEB 20 1924
2800
2808
2810
2812
2814
2816
2820
2826
2828
2830
2832
2834-36-38
2840
2841
2860
2383
2386
2384
2382
2380
2378
2376
2370
2368-70-72
2373
2367-2369-71
2363-65
2359-61
2325
2355
2360-2-4-6
2356
2353-55-57
2354-6-8
2350
2346-8-50
2347
2341
2344
Church Property Exempt
2328-2830
2335-2339
2325-27-29-31-33
2311
2320
2320-2-4-6
2323
Church Property Exempt
Church Property Exempt
2301
2929
2943
27.6
32.6
137.6
112.6
30
25
57.6
100
N
S
W
E


STEINER
FILLMORE
GREEN
UNION
539
MAY 27 1922
OCT 5 - 1923
NOV 25 1924
alt – FEB 24 1937
OCT 25 1926
2294-6-8
2290
2280
2266-68
2262
2254-6-8
2250
2240-2-44
2232-4-6-8
2226
2224-6-8-30
2271-73-75
2265-67-69
2259-61
2263
2253-55-7
2247-49-51
2241-3-5
2235-7-9
2229-31-33
2223-25-27
2920-2-4
2926-8-30
2932-4-6
2938-40-2
2944-6-8
2950-2-4
2933-35-37
2939-2941
2945-47-49
2951-53
137.6
100
25
apts
2900

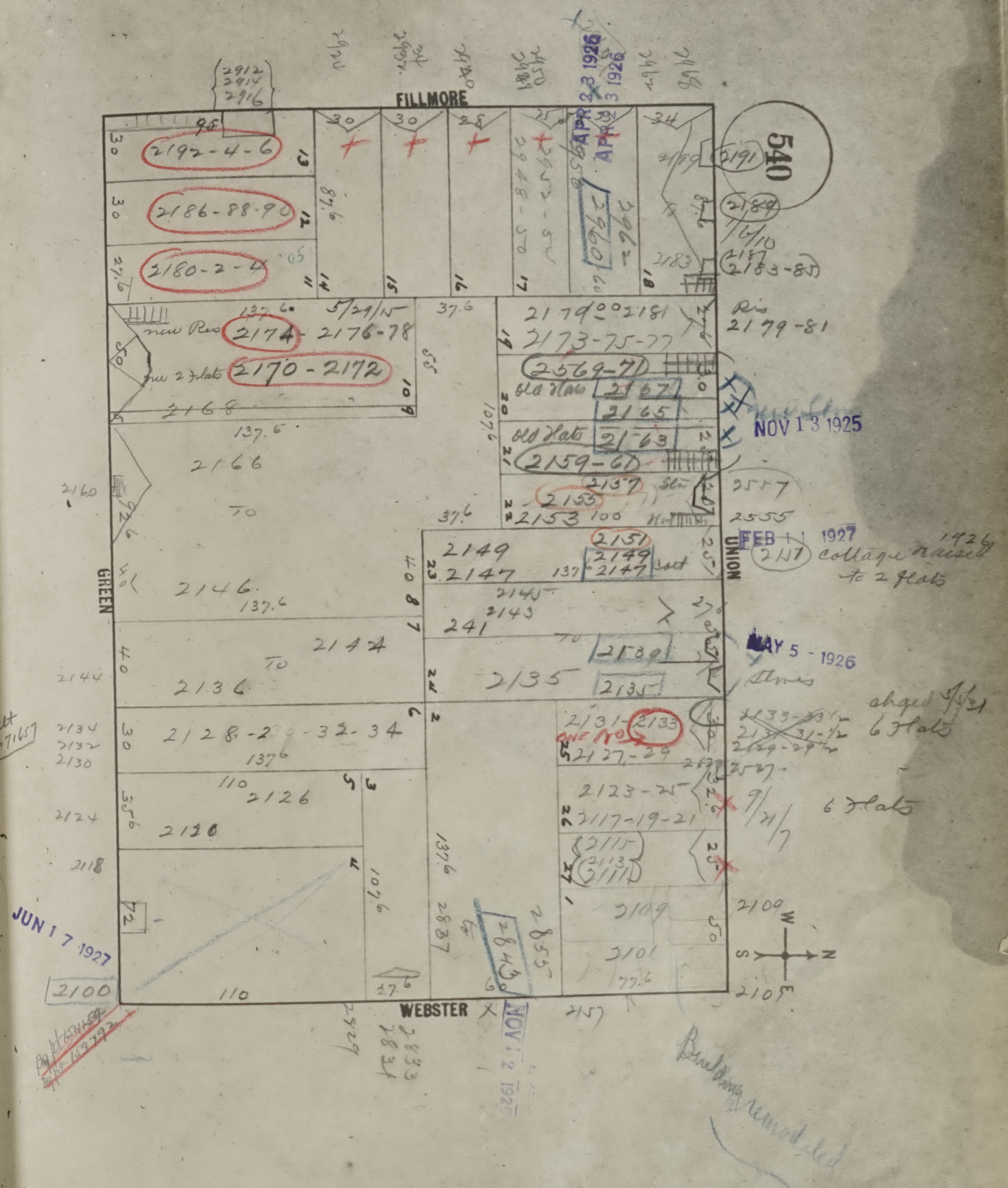
540
FILLMORE
UNION
WEBSTER
GREEN
2912
2914
2916
2192-4-6
2186-88-90
2180-2-4
new Res 2174 - 2176-78
5/29/15
new 2 flats 2170 - 2172
2168
2166
2146
2144
2136
2128-2[illegible]-32-34
2126
2120
2100
2179 2181
2173-75-77
2569-71
old flats 2167
2165
old flats 2163
2159-61
2157
2155
2153
2151
2149
2147
2145
2143
241
2139
2135
2131-2133
2127-29
2123-25
2117-19-21
2115
2113
2111
2109
2101
2191
2189
2187
2183-85
2179-81
2557
2555
2137 cottage raised to 2 flats
1926
stores
shged 7/5/21 6 flats
6 flats
9/21/7
2160
2144
2134
2132
2130
2124
2118
2105
2157
2855
2843
2845
2829
2833
2831
2887
Bldg alt 71657
Building remodeled
APR 23 1926
NOV 13 1925
FEB 11 1927
MAY 5 - 1926
JUN 17 1927
NOV 12 1925
W
S
N
E

SAN FRANCISCO DEPARTMENT OF BUILDING INSPECTION
OFFICIAL COPY

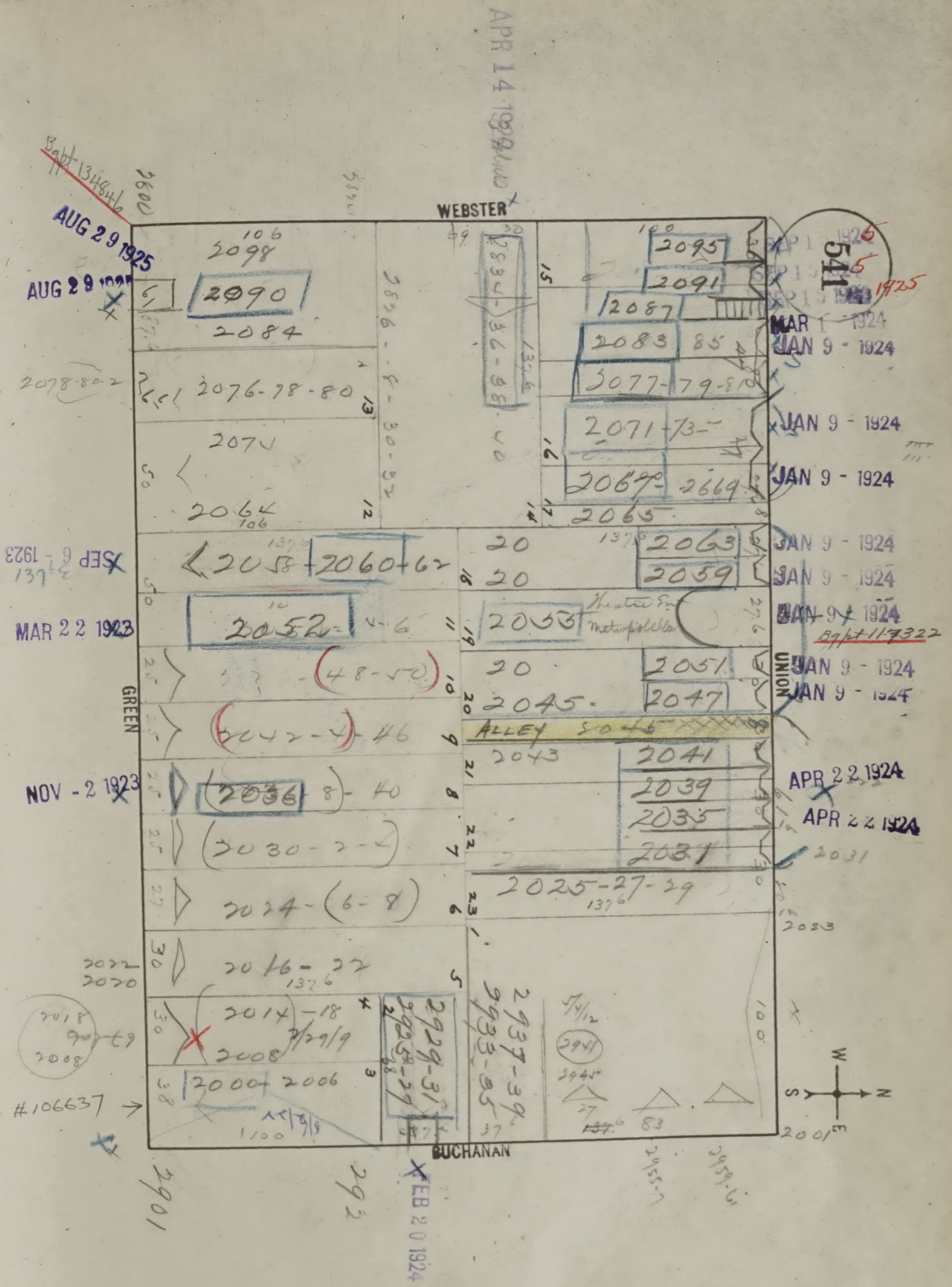
WEBSTER
UNION
BUCHANAN
GREEN
541
APR 14 1924
AUG 29 1925
MAR 1 1924
JAN 9 - 1924
SEP 6 1923
MAR 22 1923
NOV - 2 1923
APR 22 1924
FEB 20 1924
ALLEY
#106637
2098
2090
2084
2076-78-80
2070
2064
2095
2091
2087
2083
2077-79-81
2071-73
2067
2069
2065
2063
2059
2055
2060-62
2052
2053
2051
2047
2045
2048-50
2042-4-46
2043
2041
2039
2035
2031
2036-8-40
2030-2-4
2025-27-29
2024-6-8
2016-22
2014-18
2008
2000-2006
2929-31
2937-39
2933-35
2941
2901
2001
1376
Metropolitan

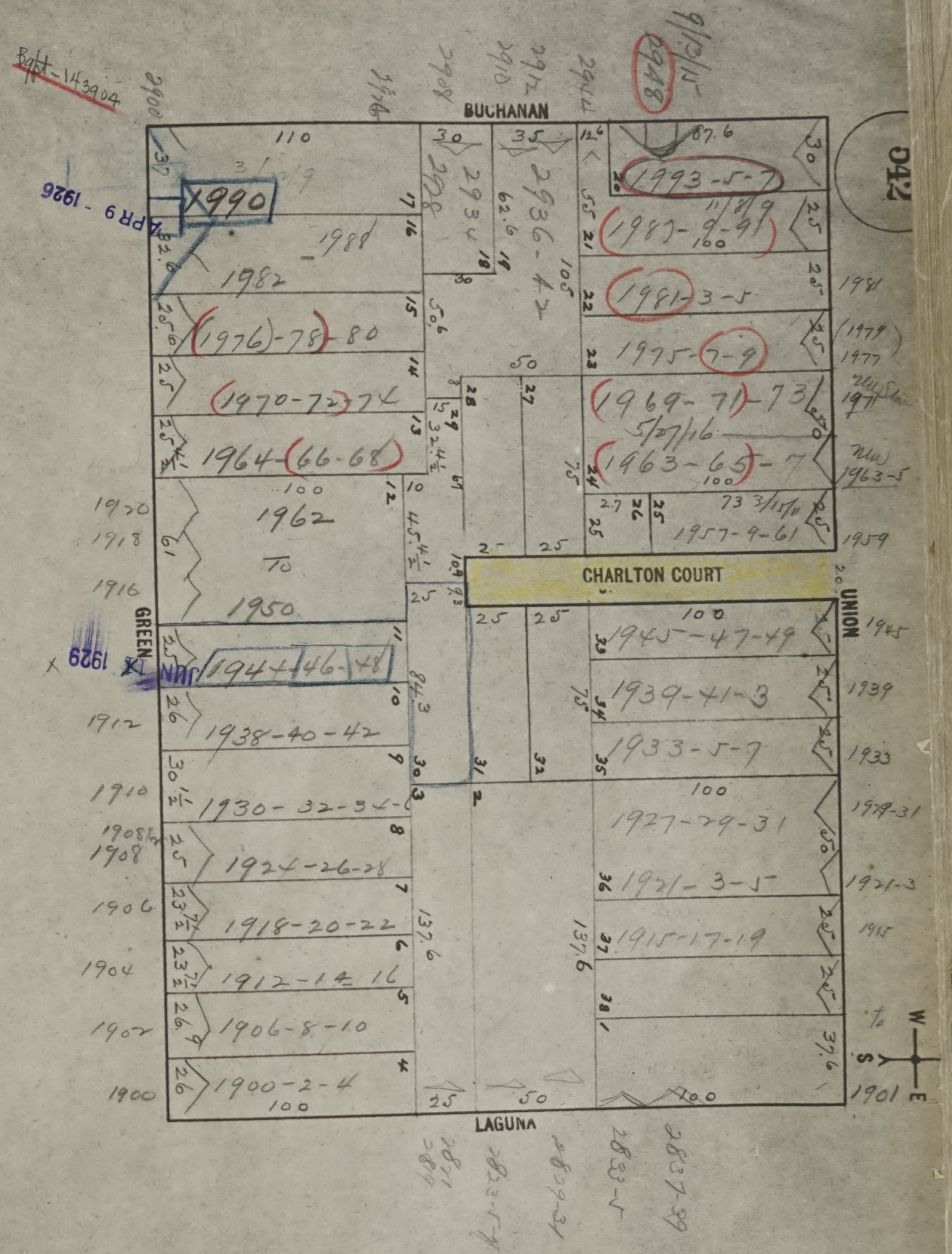
542
BUCHANAN
GREEN
UNION
LAGUNA
CHARLTON COURT
Bpt-143904
APR 9 - 1926
JUN IX 1929
9/13/15
2948
2944
2912
2910
2908
2936
2900
1990
1988
1982
(1976)-78-80
1970-72-74
1964-(66-68)
1962 TO 1950
1944-46-48
1938-40-42
1930-32-34-6
1924-26-28
1918-20-22
1912-14-16
1906-8-10
1900-2-4
1993-5-7
1987-9-91
1981-3-5
1975-7-9
1969-71-73
5/27/16
1963-65-7
1957-9-61
1945-47-49
1939-41-3
1933-5-7
1927-29-31
1921-3-5
1915-17-19
1981
1979
1977
1971
1963-5
1959
1945
1939
1933
1929-31
1921-3
1915
1901
1920
1918
1916
1912
1910
1908½
1908
1906
1904
1902
1900
2934
2936-42
2928
2831
2833-5
2837-39
W
S
E

SAN FRANCISCO DBI DEPARTMENT OF BUILDING INSPECTION
OFFICIAL COPY

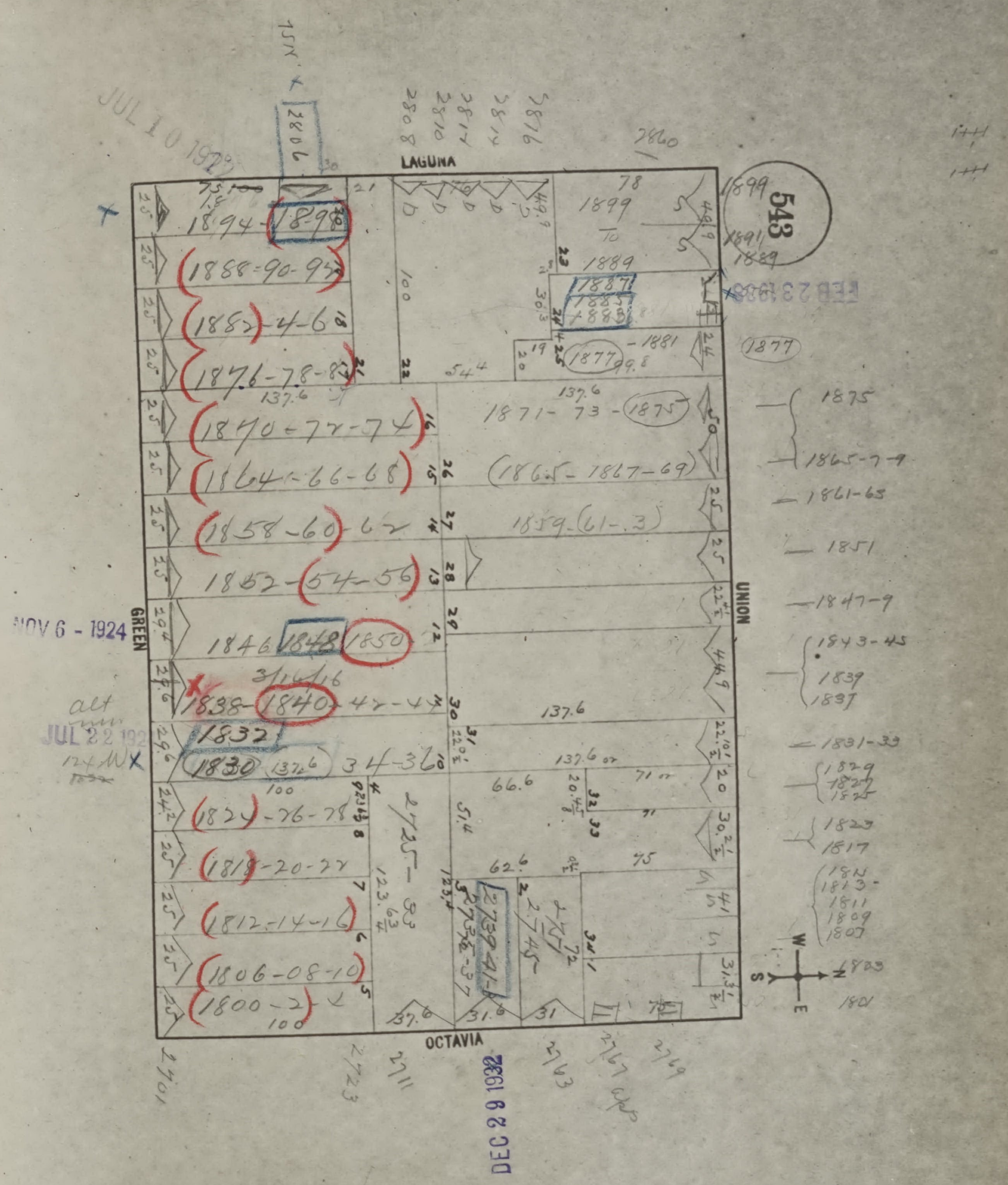
543
LAGUNA
GREEN
UNION
OCTAVIA
JUL 10 1922
NOV 6 - 1924
JUL 22 192
DEC 29 1932
FEB 23 1938
1894-1898
1888-90-92
1882-4-6
1876-78-80
1870-72-74
1864-66-68
1858-60-62
1852-54-56
1846 1848 1850
1838-1840-42-44
1832
1830 34-36
1824-26-28
1818-20-22
1812-14-16
1806-08-10
1800-2
1899 to 1889
1887
1885
1883
1877
1881
1871-73-1875
1865-1867-69
1859-61-3
2725
2737-41
2701
2723
2711
2743
2767
2769
2808
2810
2812
2814
2816
1860
1875
1865-7-9
1861-63
1851
1847-9
1843-45
1839
1837
1831-33
1829
1823
1817
1811
1809
1807
1803
1801
alt
W
N
S
E

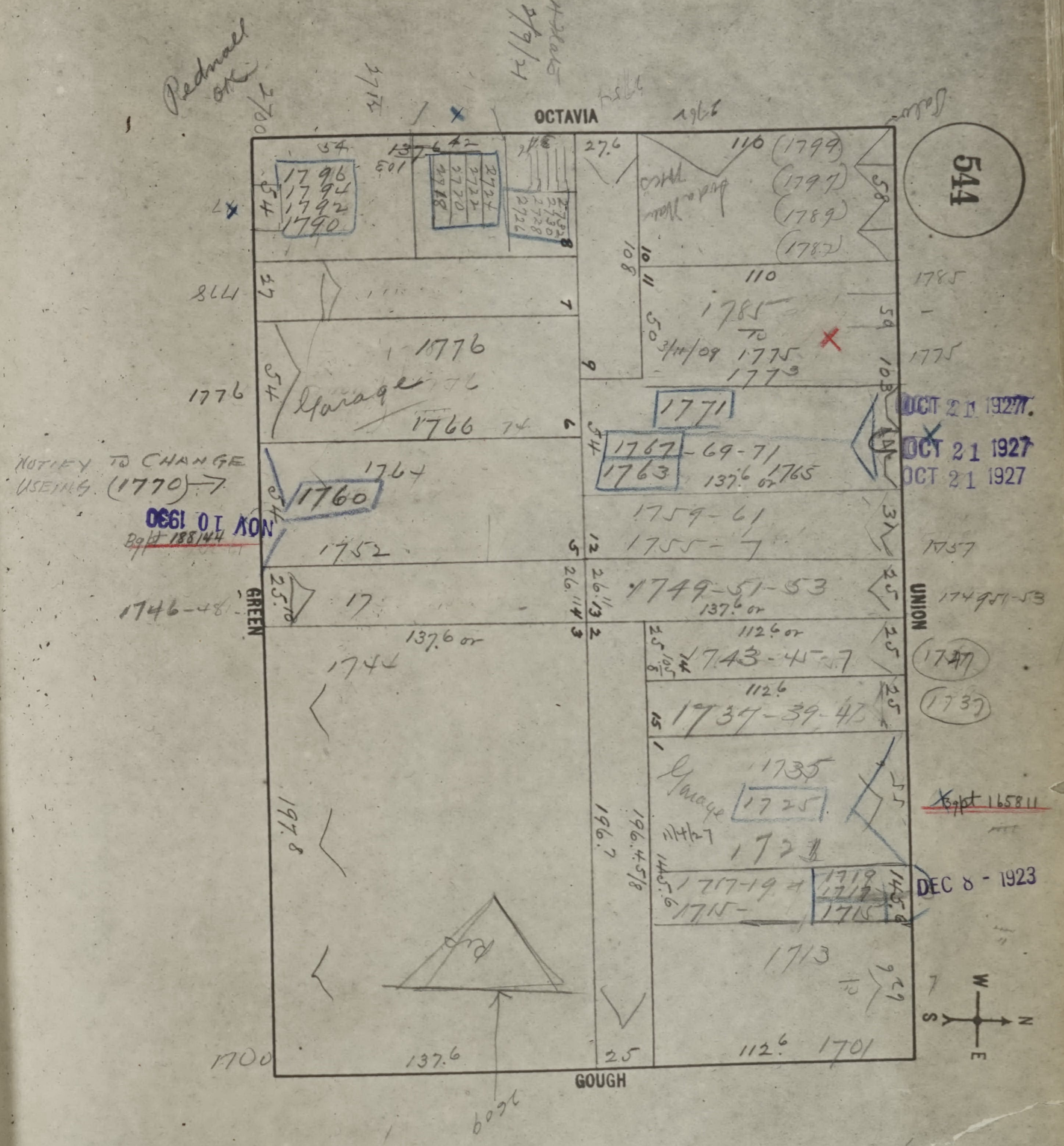
544
OCTAVIA
GOUGH
GREEN
UNION
W
N
S
E
Pednall OK
1796
1794
1792
1790
1771
1767
1763
1760
1776
Garage
1766
1764
1752
1746-48
1744
1785 to 1775
1773
1799
1797
1789
1783
69-71
1765
1759-61
1755-7
1749-51-53
1743-45-7
1737-39-41
1735
1725
1721
Garage
1717-19
1715
1713
1701
1700
137.6
112.6
197.8
196.7
25
NOTIFY TO CHANGE USEING (1770)
NOV 10 1930
Bplt 188144
OCT 21 1927
OCT 21 1927
OCT 21 1927
Bplt 165811
DEC 8 - 1923

SAN FRANCISCO
DBI
DEPARTMENT OF
BUILDING INSPECTION
OFFICIAL COPY

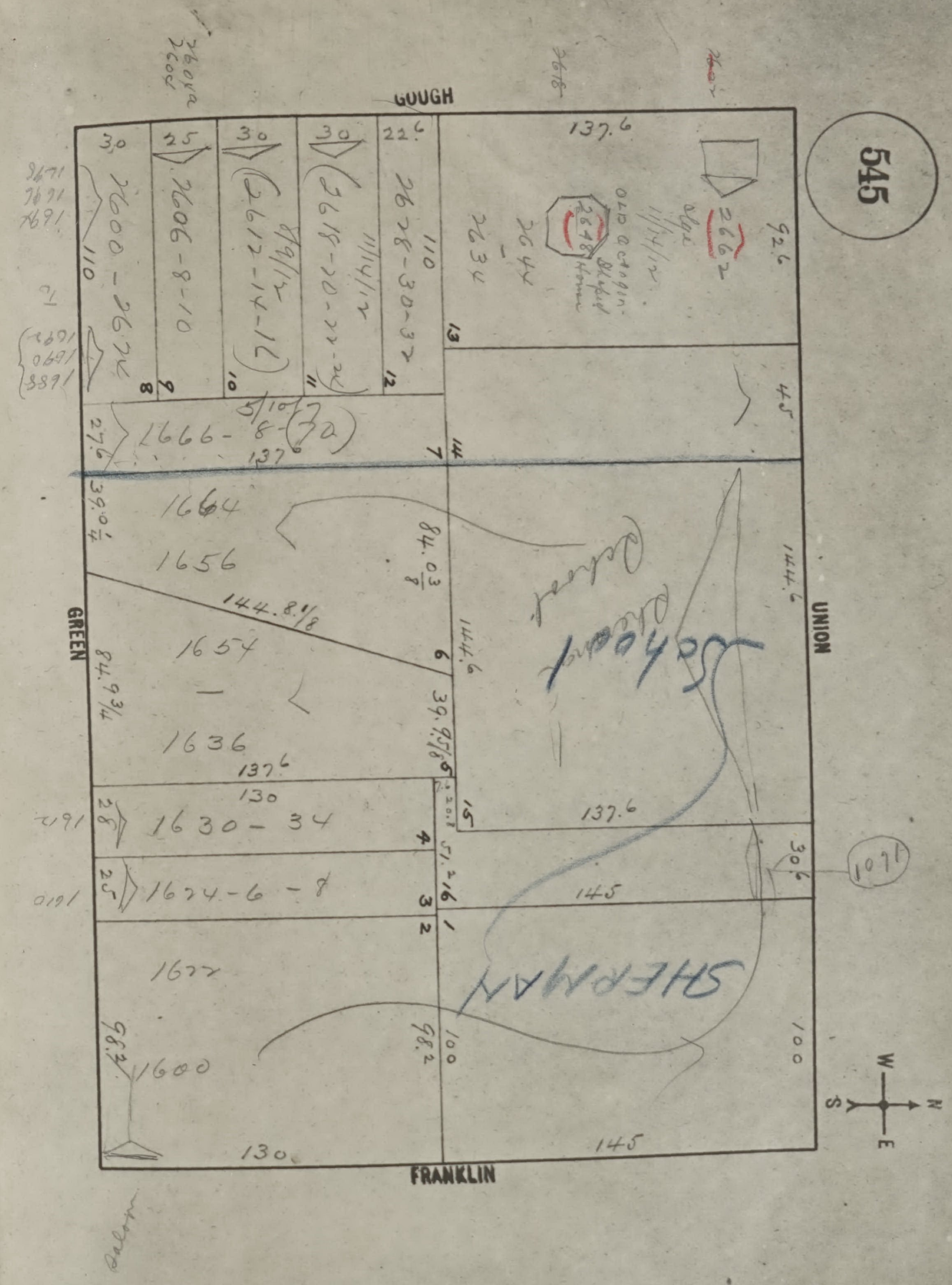
545
GOUGH
UNION
FRANKLIN
GREEN
SHERMAN
School
1600 - 2626
2606-8-10
2612-14-16
2618-20-22-24
2628-30-32
2634
2642
1666-8-(70)
1664
1656
1654
1636
1630-34
1624-6-8
1622
1600
137.6
145
130
100
144.6
144.8 1/8
39.0 1/4
84.03/8
84.9 3/4
98.2
30
25
22.6
27.6
28
92.6
45
30.6
110

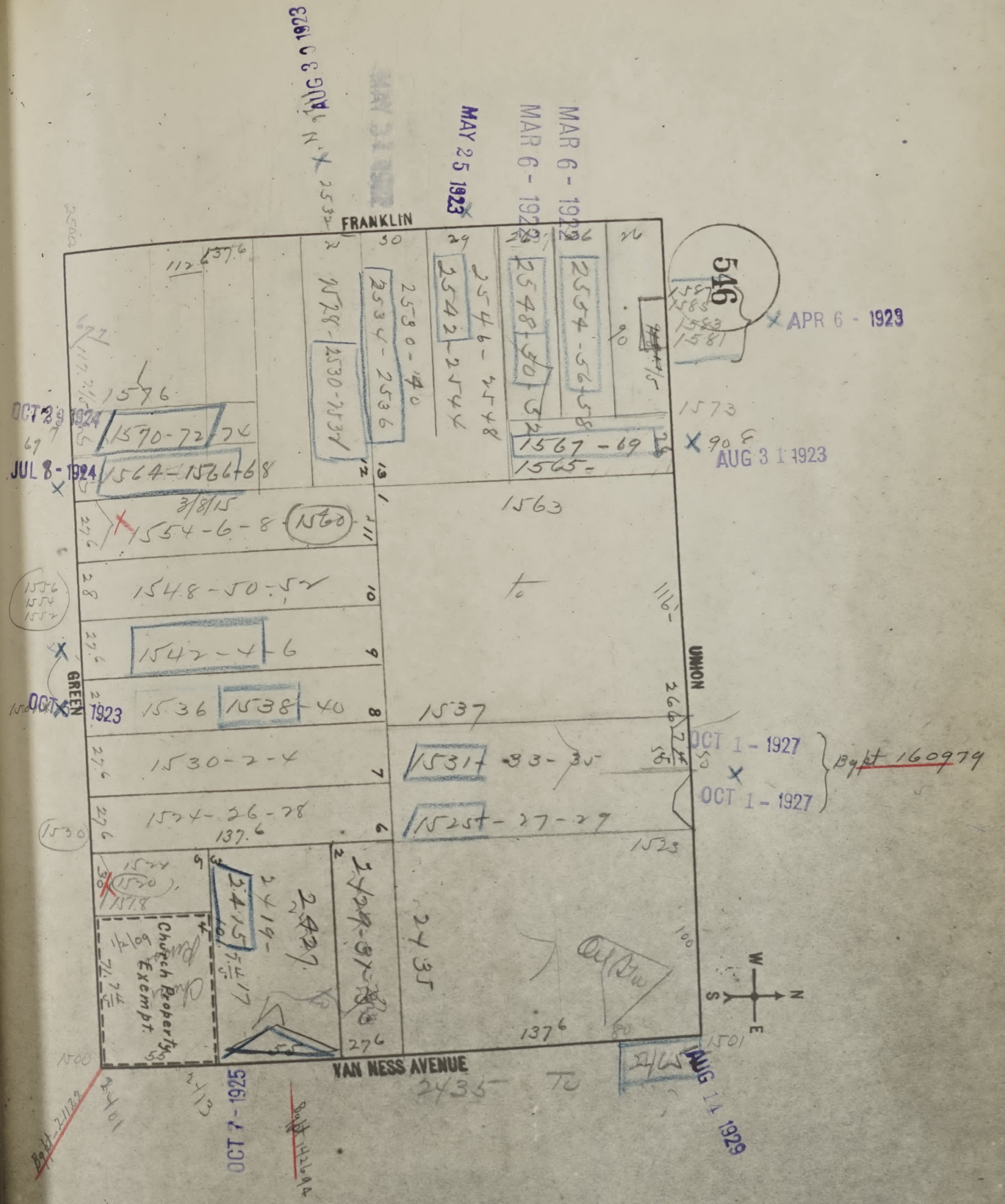
546
FRANKLIN
UNION
GREEN
VAN NESS AVENUE
AUG 30 1923
MAY 25 1923
MAR 6 - 1923
MAR 6 - 1923
APR 6 - 1923
AUG 31 1923
OCT 29 1924
JUL 8 - 1924
OCT 1923
OCT 1 - 1927
OCT 1 - 1927
Bg pt 160979
OCT 7 - 1925
AUG 11 1929
1570-72-74
1564-1566-68
1554-6-8
1560
1548-50-52
1542-4-6
1536
1538-40
1530-2-4
1524-26-28
1576
2528-2530-2532
2534-2536
2542
2546-2548
2548-50
2554-56-58
1567-69
1565
1563
1537
1531
33-35
1525
27-29
1523
2415
2419-2427
2429-31
2435
2435 To
Church Property Exempt
137.6
137.6
27.6
1573
1581
1583
1585
1587
1501
1500
2401
2413
1518
1520
1522
1530
1556

SAN FRANCISCO
DBI
DEPARTMENT OF
BUILDING INSPECTION
OFFICIAL COPY

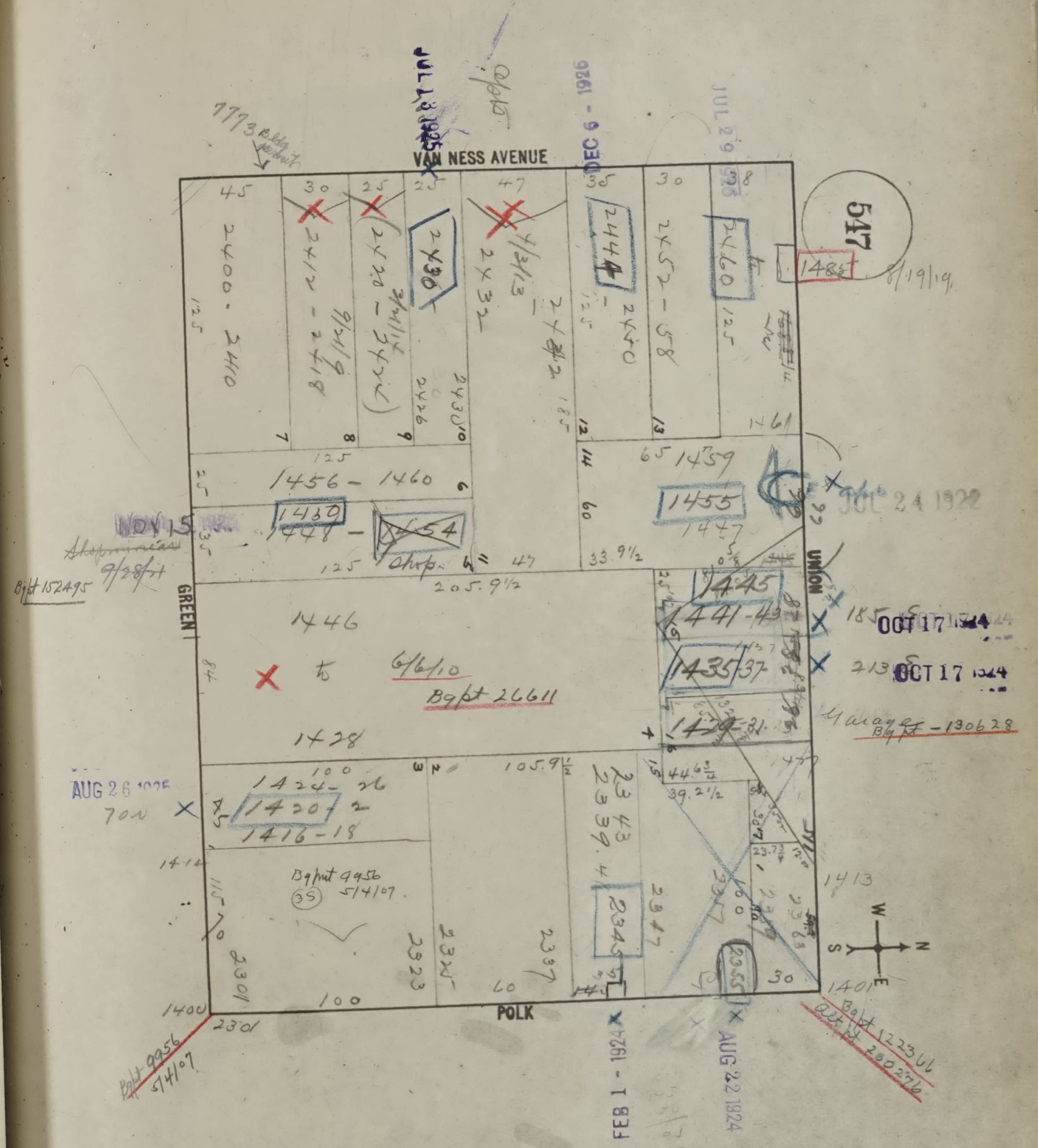
VAN NESS AVENUE
UNION
POLK
GREEN
547
W
N
S
E
7773 Bldg permit
JUL 13 1925
DEC 6 - 1926
JUL 29 1925
45
30
25
25
47
35
30
38
2400 - 2410
2412 - 2418
9/21/9
2422 - 2424
2430
2426
2430
7/3/13
2432
2442
2444
2450
2452 - 58
2460
125
7
8
9
10
12
13
14
1461
1485
8/19/19
1456 - 1460
6
1430
1448 -
1454
Shop
11
47
65
1459
1455
1447
60
33.9½
205.9½
NOV 15 1926
~~Shop minor~~
9/28/51
Bgpt 152495
JUL 24 1922
1445
1441-43
1435
37
1429-31
185
OCT 17 1924
213
OCT 17 1924
Garage Bgpt - 130628
1446
6/6/10
Bgpt 26611
1428
84
100
1424-26
1420-2
1416-18
AUG 26 1925
70N
1414
105.9½
3
2
2343
2339.4
44.6¾
39.2½
1477
23.7¾
1413
Bgpmt 9956
35
5/4/07
2301
2323
2325
2337
2345
2347
2355
2363
60
100
30
1400
2301
1401
Bgpt 9956 5/4/07
FEB 1 - 1924
AUG 22 1924
Bgpt 122366
Alt pt 200276

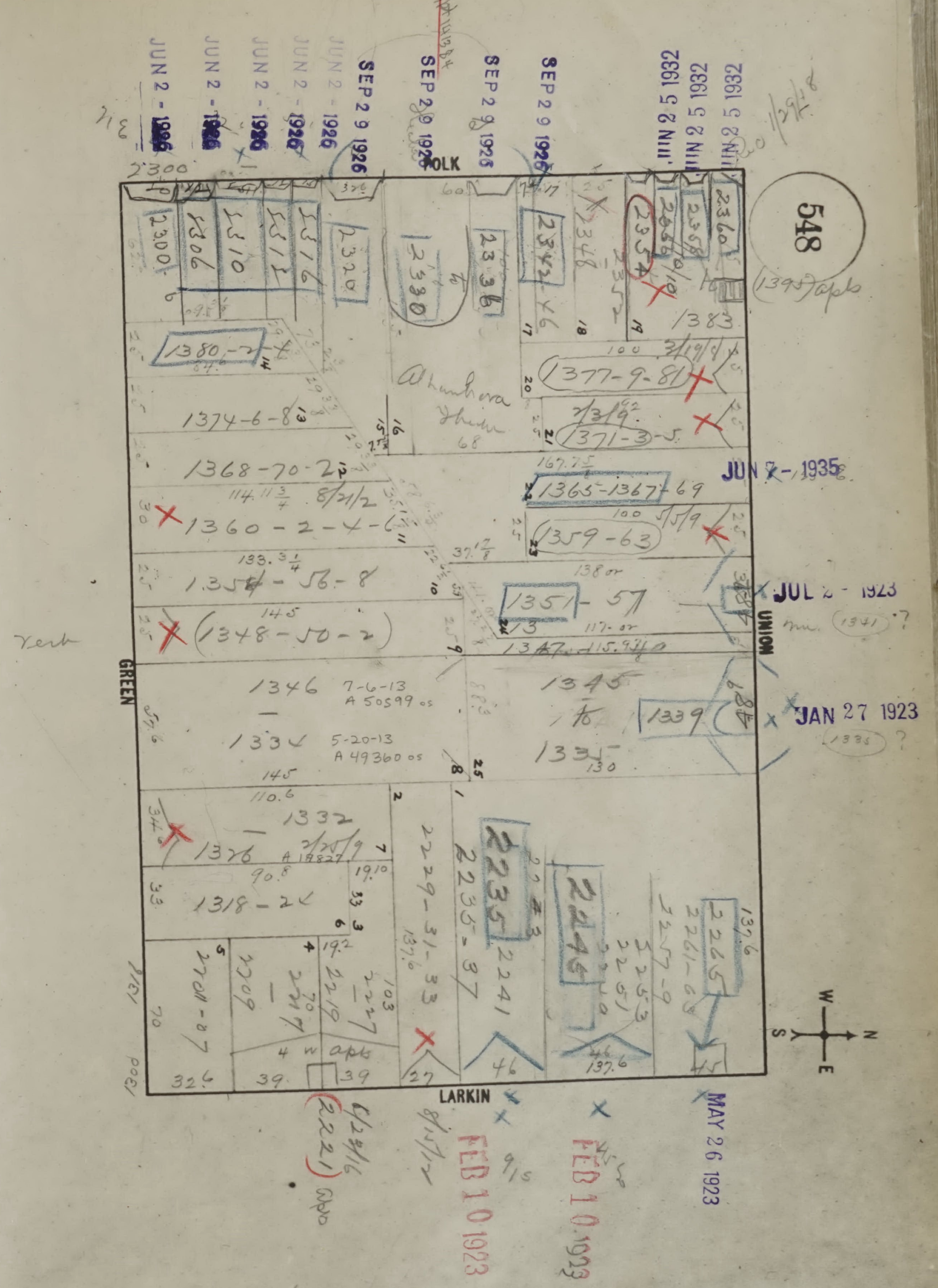
POLK
UNION
LARKIN
GREEN
W
N
E
S
JUN 2 - 1926
JUN 2 - 1926
JUN 2 - 1926
JUN 2 - 1926
JUN 2 - 1926
SEP 29 1926
SEP 29 1926
SEP 29 1926
SEP 29 1926
JUN 25 1932
JUN 25 1932
JUN 25 1932
JUN 7 - 1935
JUL 2 - 1923
JAN 27 1923
MAY 26 1923
FEB 10 1923
FEB 10 1923
2300
2306
2310
2312
2316
2320
2330
2336
2342
2348
2352
2354
2356
2358
2360
(1395) apts
1383
1380-2
1377-9-81
1374-6-8
1371-3-5
1368-70-2
1365-1367-69
1360-2-4-6
1359-63
1354-56-8
1351-57
(1341)?
1348-50-2
1347
1346 7-6-13 A 50599
1345
1339
(1335)?
1334 5-20-13 A 49360
1335
1332
1326
1318-22
Alhambra Theater
2201-07
2209
2217
2219
2227
2229-31-33
2235-37
2235
2241
2245
2251
2253
2257-9
2261-63
2265
4 w apts
(2221) apts

SAN FRANCISCO
DBI
DEPARTMENT OF
BUILDING INSPECTION
OFFICIAL COPY

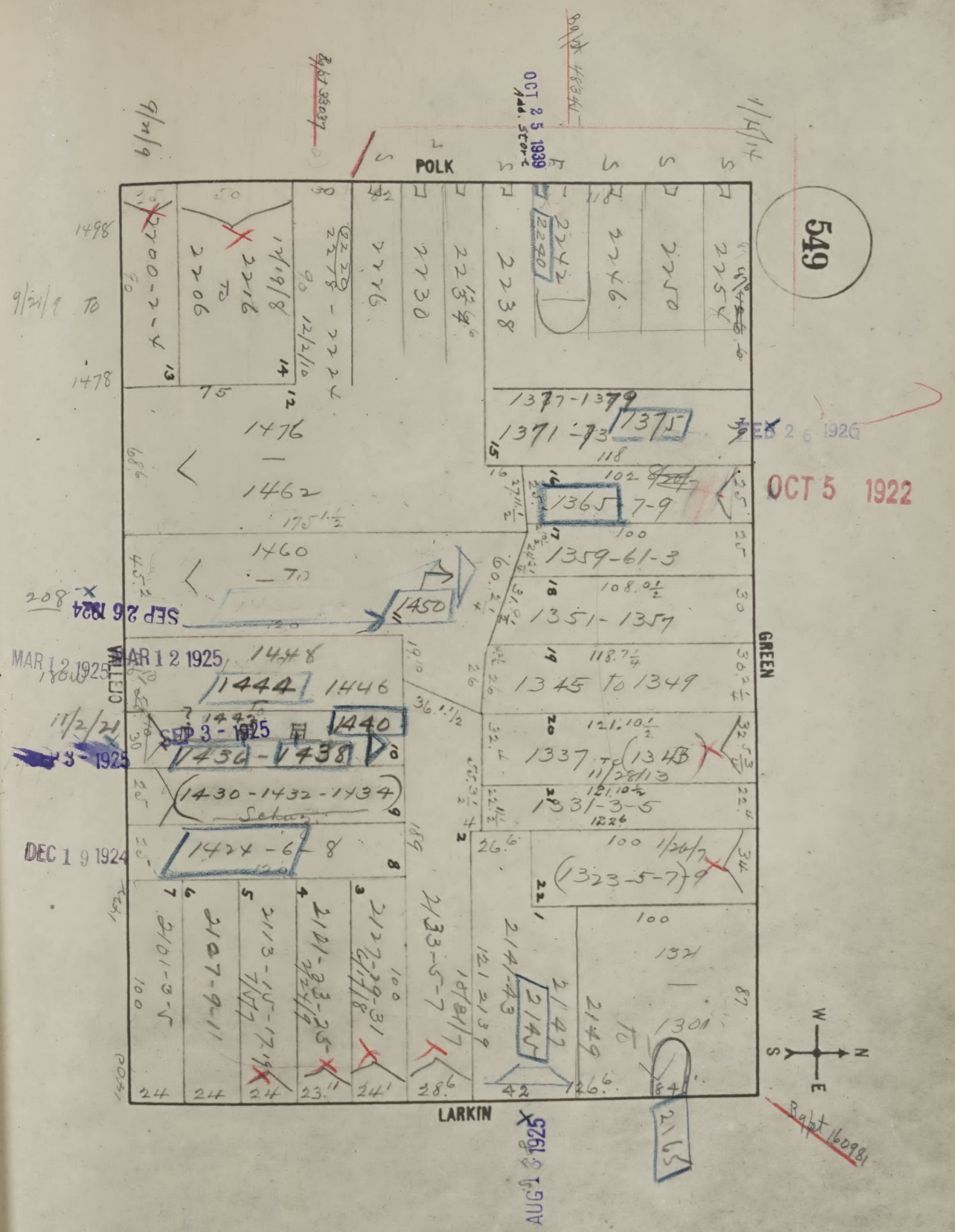
549
POLK
GREEN
LARKIN
VALLEJO
W
N
S
E
2200-2-4
2216
TO
2206
2222-2228
2226
2230
2234
2238
2242
2240
2246
2250
2254
1377-1379
1371-73
1375
1476
1462
1460
1470
1450
1365
7-9
1359-61-3
1351-1357
1448
1444
1446
1345 To 1349
1440
1436-1438
1337 TO 1343
1331-3-5
1430-1432-1434
1424-6
1323-5-7-9
1321
1301
2101-3-5
2107-9-11
2113-15-17-19
2121-23-25
2129-31
2133-5-7
2141-43
2147
2149
2145
SEP 26 1924
MAR 12 1925
SEP 3 1925
DEC 19 1924
FEB 26 1926
OCT 5 1922
OCT 25 1939
AUG 3 1925
9/21/9
1/14/14
11/2/21
12/2/10
Rept 160984

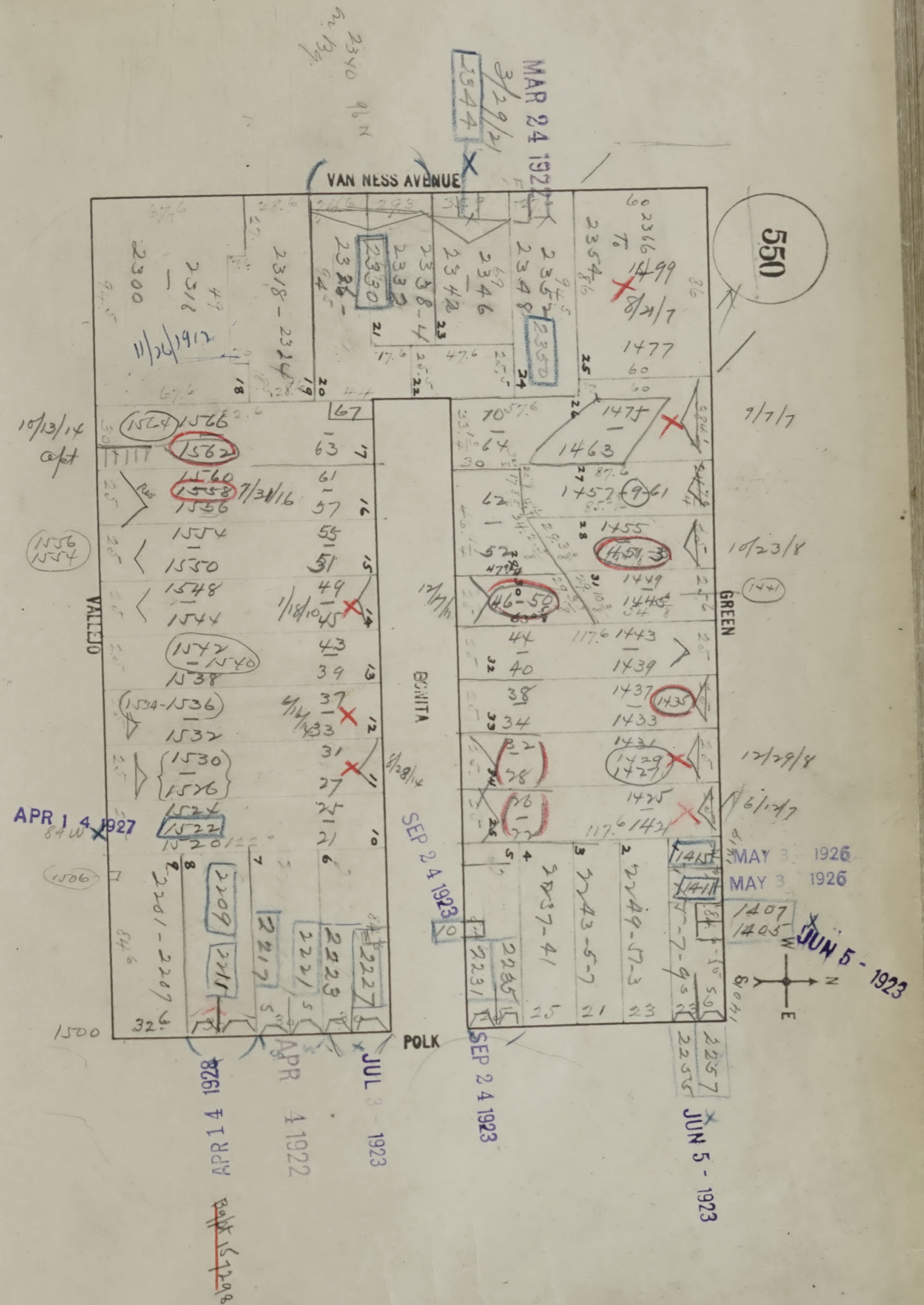
550
VAN NESS AVENUE
VALLEJO
BONITA
GREEN
POLK
MAR 24 1922
APR 1 4 1927
SEP 2 4 1923
MAY 3 1926
JUN 5 - 1923
APR 1 4 1928
APR 1 1922
JUL 1923

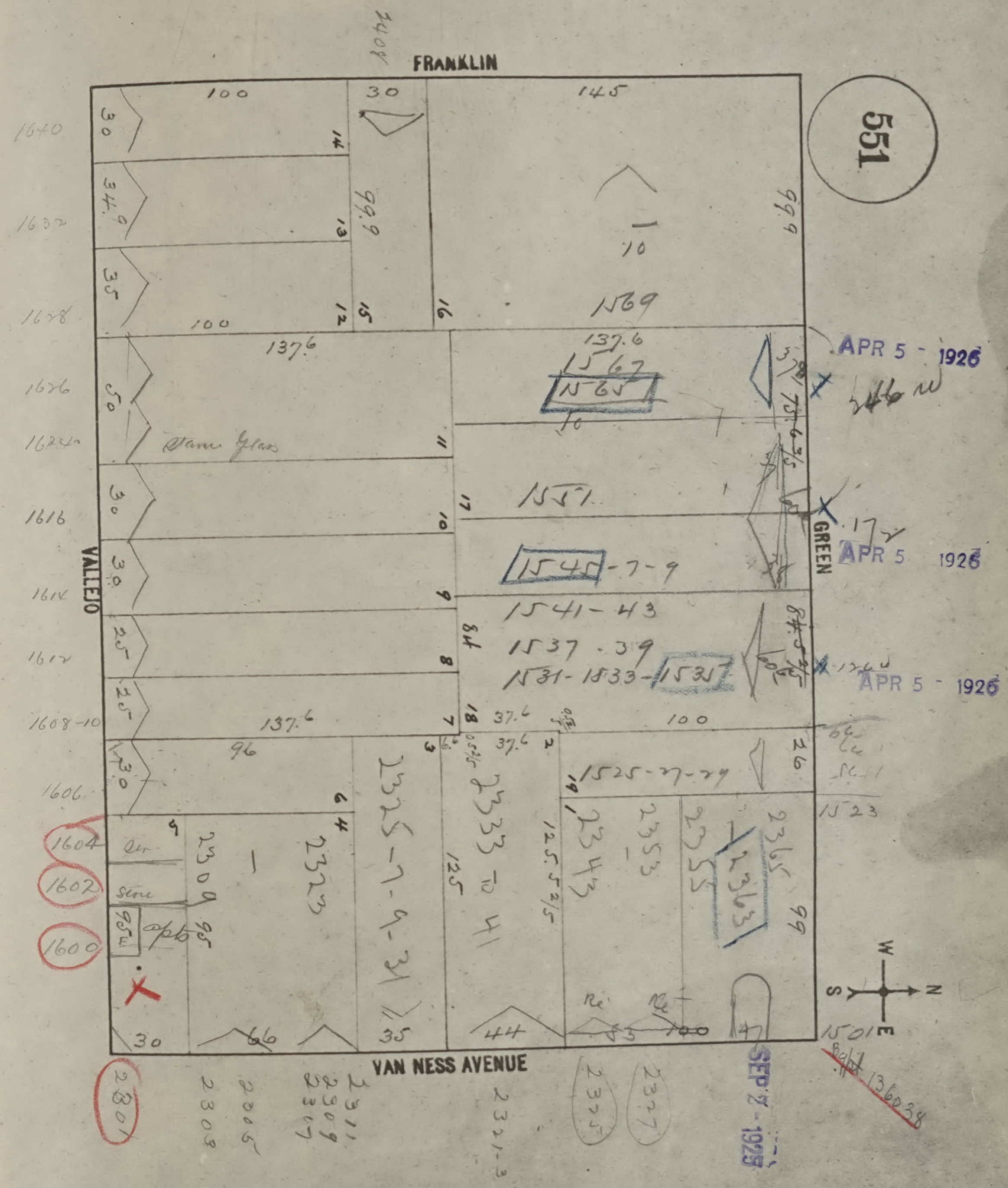
551
FRANKLIN
VALLEJO
GREEN
VAN NESS AVENUE
W
S
N
E
2408
100
30
145
99.9
99.9
1640
1632
1628
1626
1624
1616
1614
1612
1608-10
1606
1604
1602
1600
2301
30
34.9
35
50
30
30
25
25
30
14
13
12
15
16
11
10
9
8
7
6
5
4
3
2
1
17
18
19
26
84
10
1569
137.6
1567
1565
1557
1545-7-9
1541-43
1537-39
1531-1833-1531
37.6
100
96
125
125.5
1525-27-29
Stained Glass
Str
Store
apts
95
2309
2323
2325-7-9-31
2333 to 41
2343
2353
2355
2365
2363
Re
66
35
44
33
100
47
99
30
1523
1501
2303
2305
2309
2311
2307
2321-3
2375
2377
136038
APR 5 - 1926
APR 5 1926
APR 5 - 1926
SEP 2 - 1925

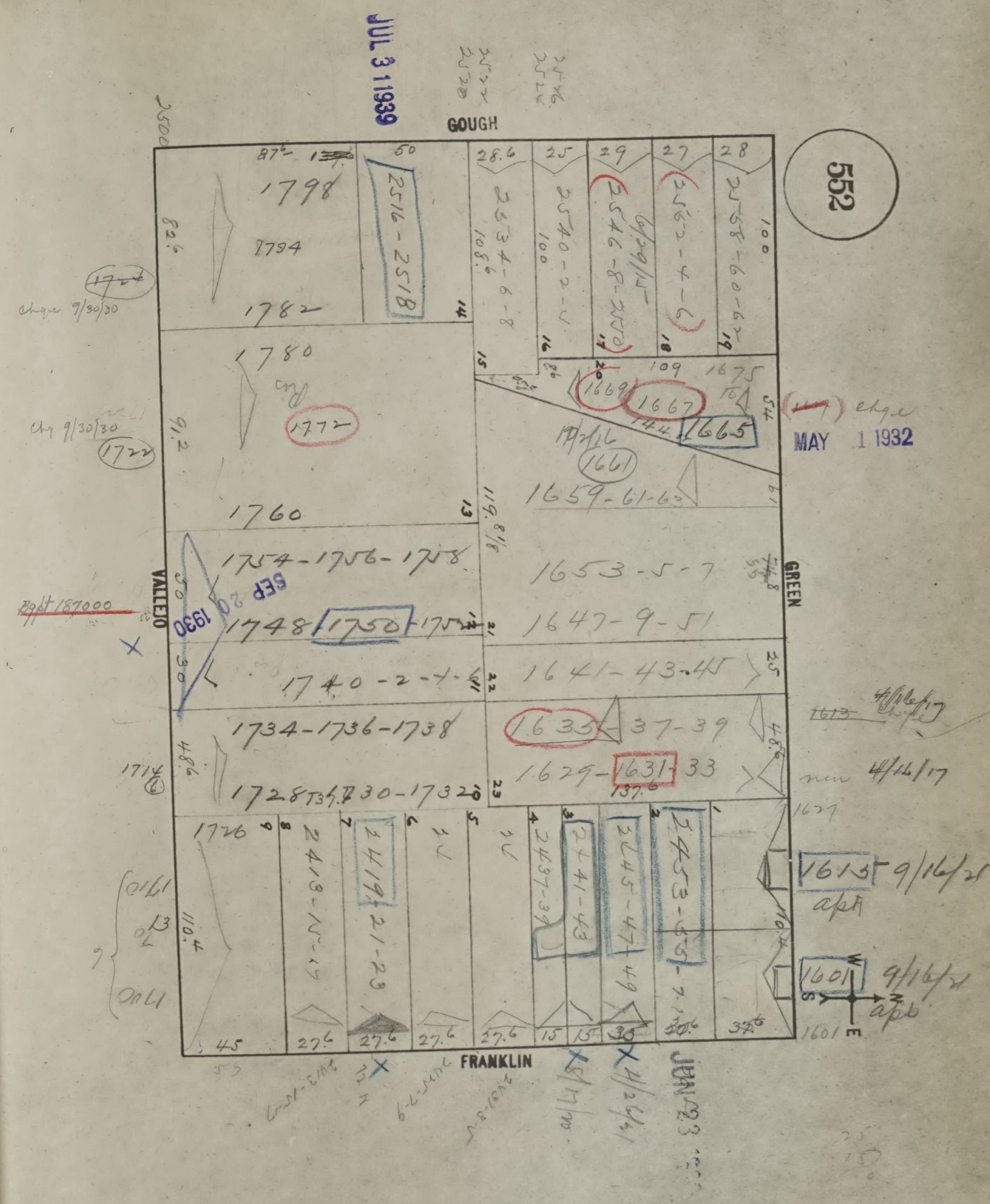
552
GOUGH
VALLEJO
GREEN
FRANKLIN
JUL 31 1939
SEP 20 1930
MAY 1 1932
JUN 23
1798
1794
1782
2516-2518
2534-6-8
2540-2-4
2546-8-2550
2552-4-6
2558-60-62
1780
1772
1760
1754-1756-1758
1748
1750
1740-2-4-6
1734-1736-1738
1728
1730-1732
1726
2413-15-17
2419-21-23
2437-39
2441-43
2445-47-49
2453-55-7
1675
1669
1667
1665
1661
1659-61-63
1653-5-7
1647-9-51
1641-43-45
1633
37-39
1629-1631-33
1615
9/16/21
apt
1601
9/16/21
apt
chge 9/30/30
Chg 9/30/30
1722
1714
chge
new 4/16/17
1627
Bldg 187000
4/26/41
8/17/30

SAN FRANCISCO
DBI
DEPARTMENT OF BUILDING INSPECTION
OFFICIAL COPY

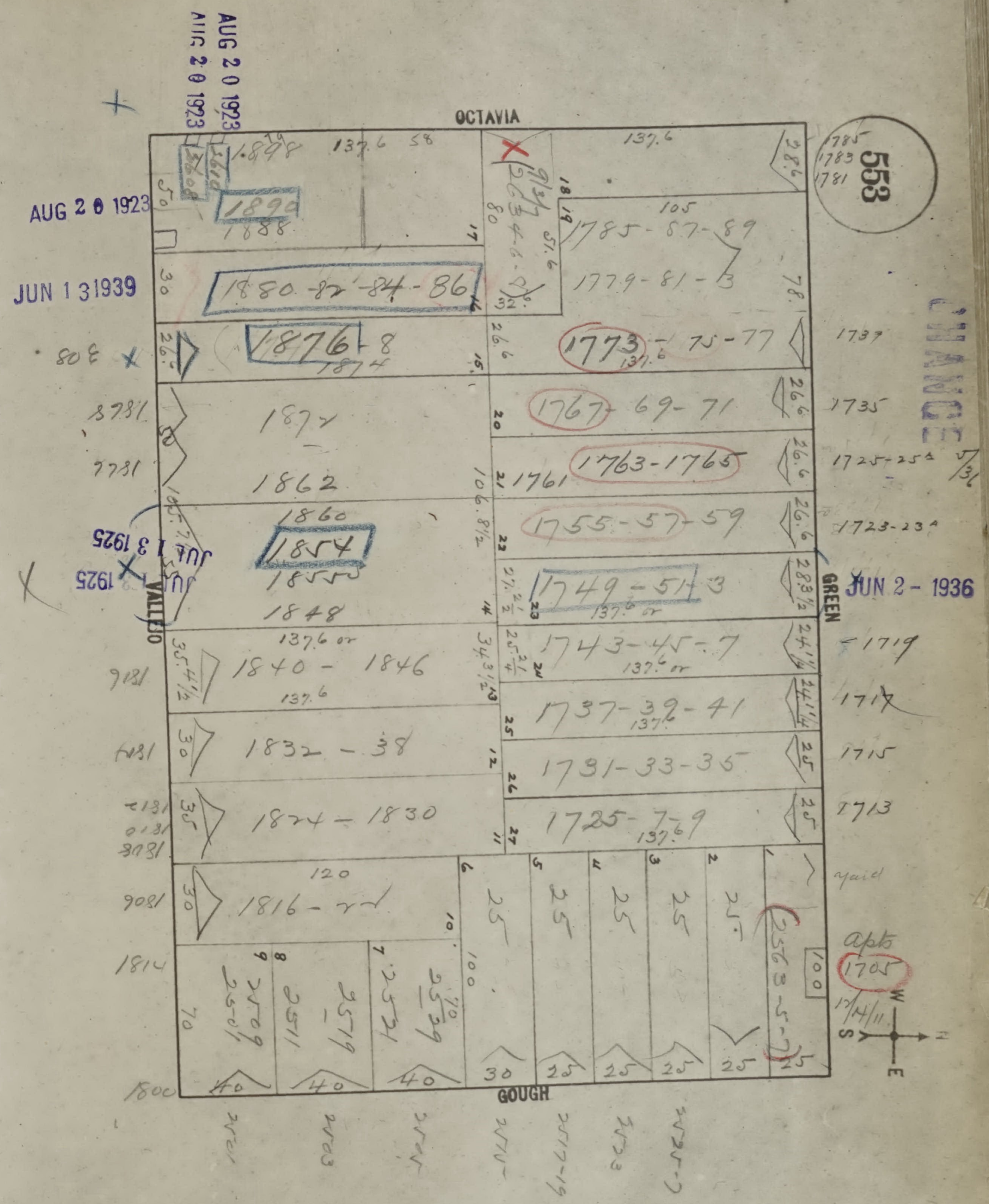
553
OCTAVIA
GREEN
GOUGH
VALLEJO
AUG 2 0 1923
AUG 2 0 1923
AUG 2 0 1923
JUN 1 3 1939
JUL 1 3 1925
JUL 1 3 1925
JUN 2 - 1936
CHANGE
1898
1890
1888
1880-82-84-86
1876-8
1874
1872
1862
1860
1854
1855
1848
1840 - 1846
1832 - 38
1824 - 1830
1816
1785-87-89
1779-81-3
1773-75-77
1767-69-71
1763-1765
1761
1755-57-59
1749-51-3
1743-45-7
1737-39-41
1731-33-35
1725-7-9
2563-5-7
2549
2551
2557
2557
2559
Apts 1705
1739
1735
1725-25
1723-23
1719
1717
1715
1713
1814
1800
137.6
105
120
100
25
30
40
N
S
E
W

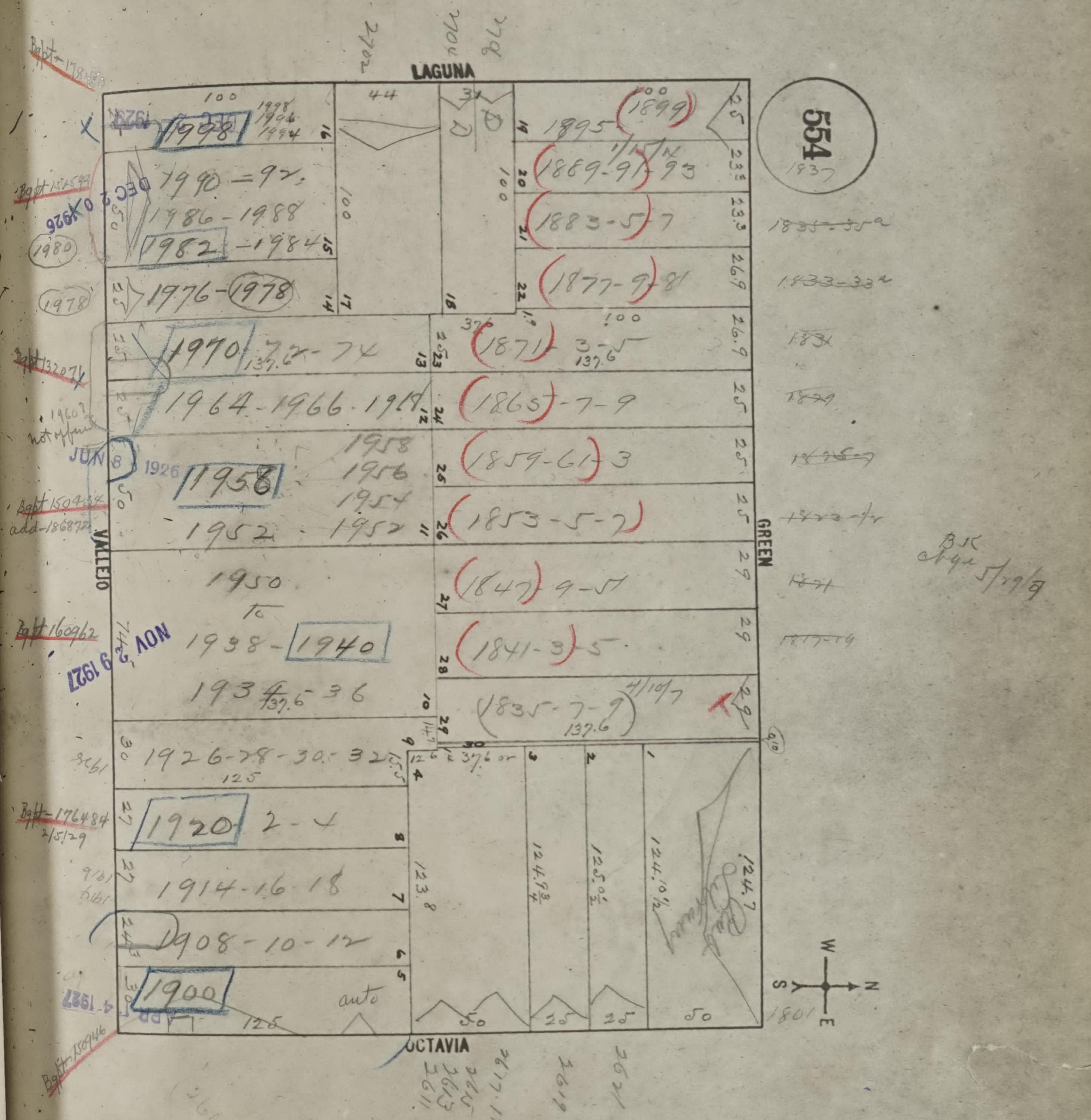
554
1937
LAGUNA
VALLEJO
GREEN
OCTAVIA
1998
1990 - 92
1986 - 1988
1982 - 1984
1976 - 1978
1970 - 72 - 74
1964 - 1966 - 1968
1958
1956
1954
1952 - 1952
1950
to
1938 - 1940
1934 - 36
1926 - 28 - 30 - 32
1920 - 2 - 4
1914 - 16 - 18
1908 - 10 - 12
1900
auto
1895
1899
1889 - 91 - 93
1883 - 5 - 7
1877 - 9 - 81
1871 - 3 - 5
1865 - 7 - 9
1859 - 61 - 3
1853 - 5 - 7
1847 - 9 - 51
1841 - 3 - 5
1835 - 7 - 9
2702
2704
2706
2611
2617 - 2619
2621
DEC 20 1926
JUN 8 1926
NOV 29 1927
Bldg. chge 5/29/9
100
137.6
125
50
25
W
S
N
E

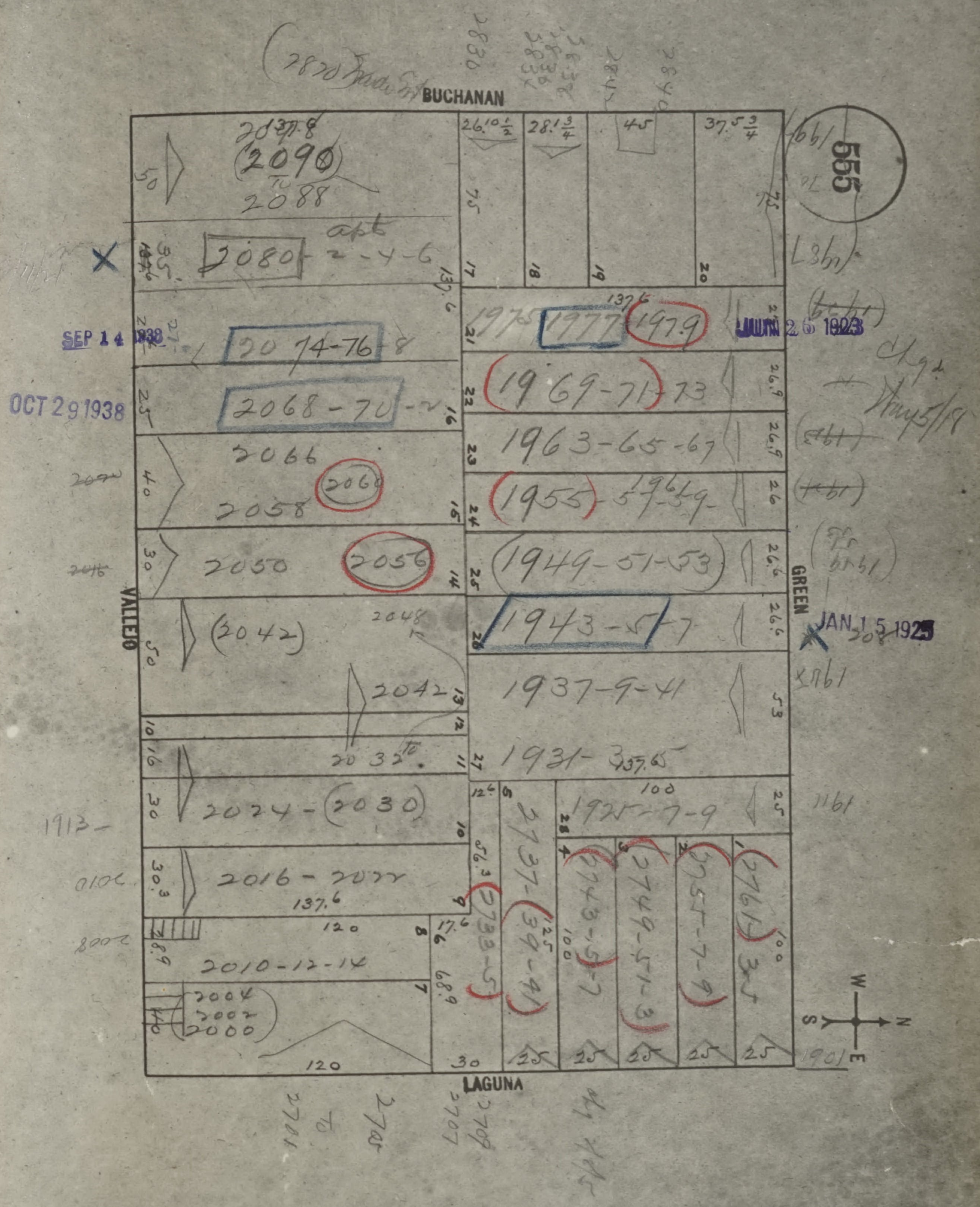
555
BUCHANAN
VALLEJO
GREEN
LAGUNA
SEP 14 1938
OCT 29 1938
JAN 15 1925
2 6 1923
(2090)
2088
2080 apt 2-4-6
2074-76-8
2068-70-2
2066
2060
2058
2050
2056
(2042)
2048
2042
2032
2024-(2030)
2016-2022
2010-12-14
2004
2002
2000
1975
1977
1979
1969-71-73
1963-65-67
1955-57-59
1949-51-53
1943-5-7
1937-9-41
1931-3-35
1925-7-9
2733-5
2737-39-41
2743-5-7
2749-51-3
2755-7-9
2761
2701
2707
2880
W
S
N
E

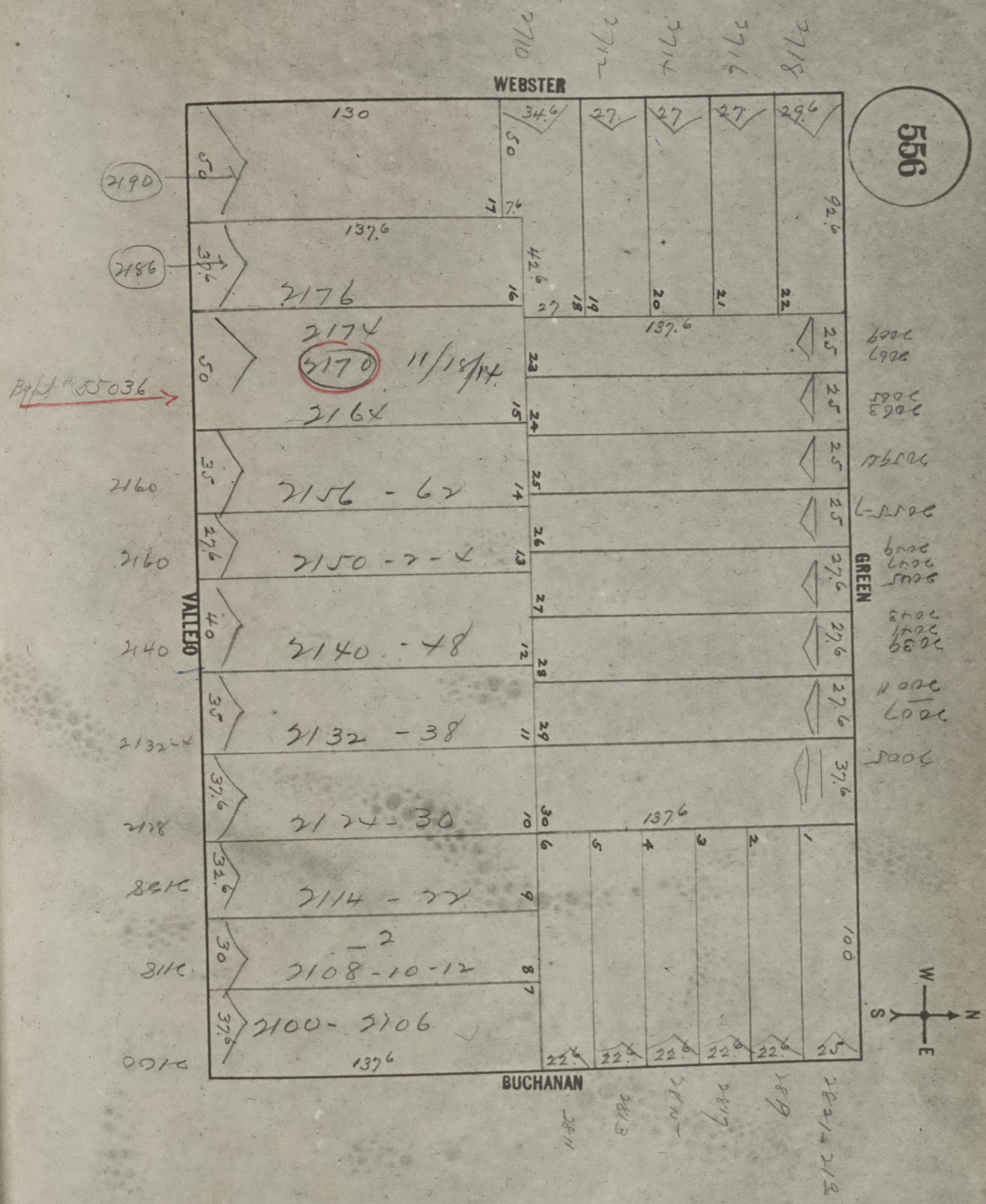
556
WEBSTER
VALLEJO
GREEN
BUCHANAN
W
N
E
S
2710
2712
2714
2716
2718
2190
2186
Bp # 55036
2176
2174
2170
11/18/14
2164
2160
2156 - 62
2160
2150 - 2 - 4
2140
2140 - 48
2132-4
2132 - 38
2128
2124 - 30
2114 - 22
2108 - 10 - 12
_2
2100 - 2106
130
137.6
137⁶
50
37.6
35
27.6
40
32.6
30
34.6
27
29.6
42.6
92.6
7.6
25
100
22.6
1
2
3
4
5
6
7
8
9
10
11
12
13
14
15
16
17
18
19
20
21
22
23
24
25
26
27
28
29
30

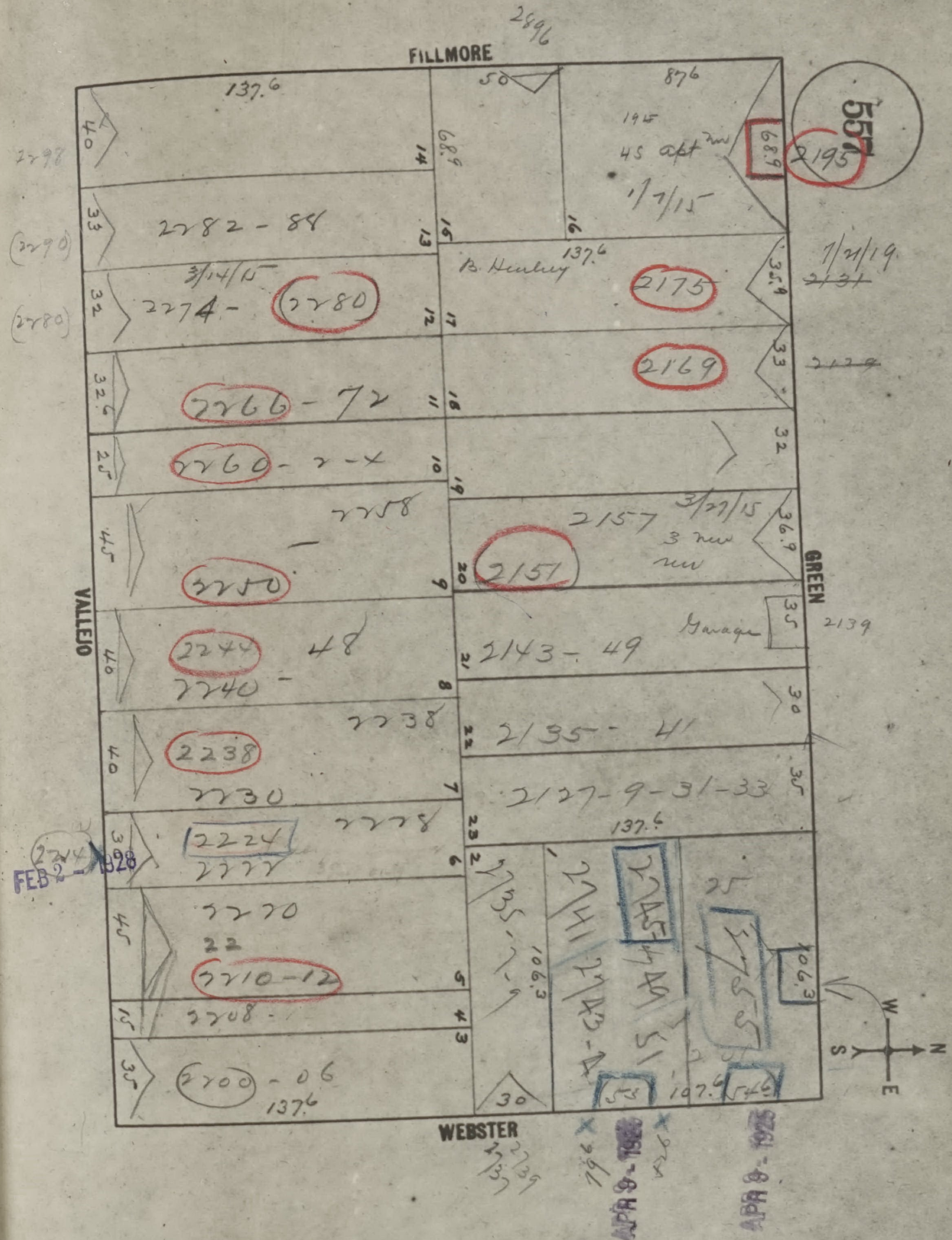
2896
FILLMORE
VALLEJO
GREEN
WEBSTER
557
137.6
2195
45 apt
1/7/15
2282-84
3/14/15
2274-2280
2266-72
2260-2-4
2258
2250
2244-48
2240
2238
2230
2224
2222
2228
2220
2210-12
2208
2200-06
B. Henley
2175
2169
2157
3/27/15
2143-49
Garage
2139
2135-41
2127-9-31-33
2135-7-9
2141-2143-A
2145-47-49-51
2155
1/21/19
FEB 2 - 1928
APR 8 - 1926
N
S
E
W

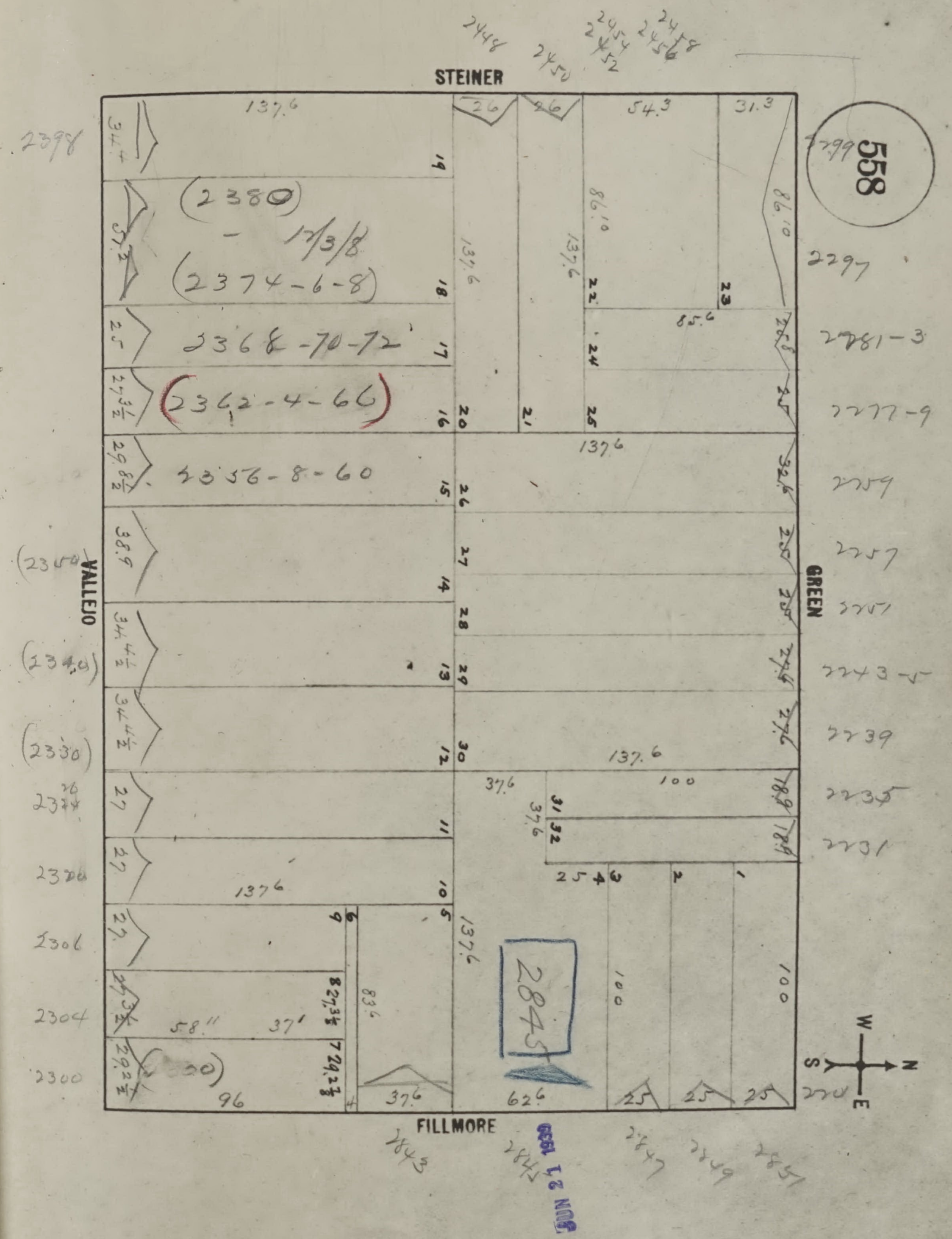
558
STEINER
GREEN
FILLMORE
VALLEJO
W
N
E
S
2448
2450
2452
2454
2456
2458
2398
(2380)
- 17/3/8
(2374-6-8)
2368-70-72
(2362-4-66)
2356-8-60
(2350)
(2340)
(2330)
2326
2320
2306
2304
2300
(2300)
2299
2297
2281-3
2277-9
2259
2257
2251
2243-5
2239
2235
2231
2220
2843
2845
2847
2849
2851
JUN 21 1950
137.6
26
26
54.3
31.3
86.10
85.6
62.6
37.6
96
58.11
37'
100
25
27
38.9
34.4½
29.8½
27.3½
19
18
17
16
15
14
13
12
11
10
9
8
7
6
5
4
3
2
1
20
21
22
23
24
25
26
27
28
29
30
31
32

559

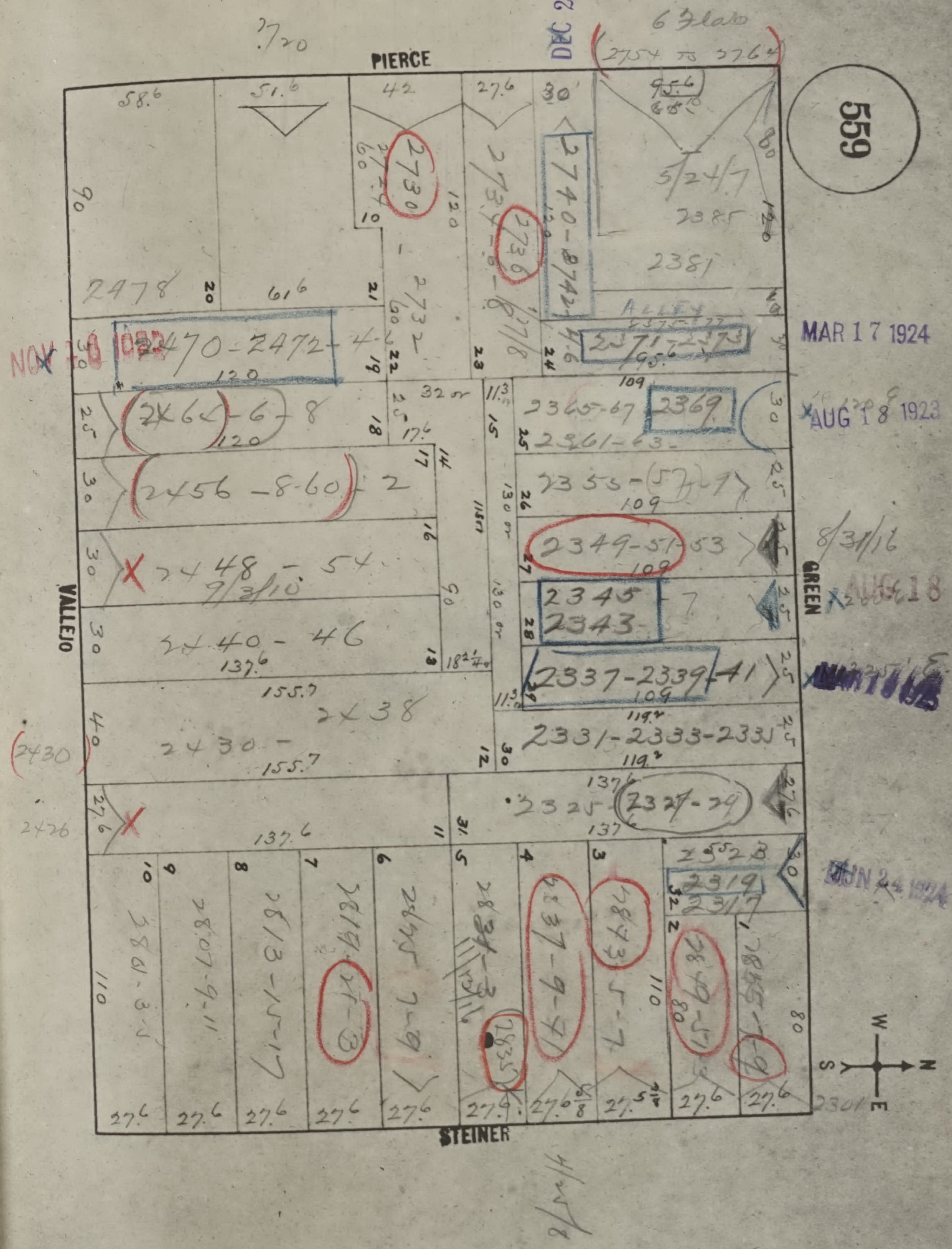
PIERCE
VALLEJO
GREEN
STEINER
W
S
N
E
6 Flats
2754 to 2764
2730
2736
2740-8742
2385
2381
ALLEY
2371-2373
2478
2470-2472-4
2464-6-8
2456-8-60-2
2448-54
9/3/10
2440-46
2430-2438
2430
2426
2365-67
2369
2361-63
2353-(57)-9
2349-51-53
8/31/16
2345
2343
2337-2339-41
2331-2333-2335
2325
2327-29
2319
2317
2323
2335
2337-9-41
2343-5-7
137.6
155.7
120
109
27.6
110
80
2/21/14

DEC 26 1922

DEC 26 1922

NOV 16 1922

MAR 17 1924

AUG 18 1923

AUG 18 1922

JUN 24 1924

SAN FRANCISCO DBI DEPARTMENT OF BUILDING INSPECTION
OFFICIAL COPY

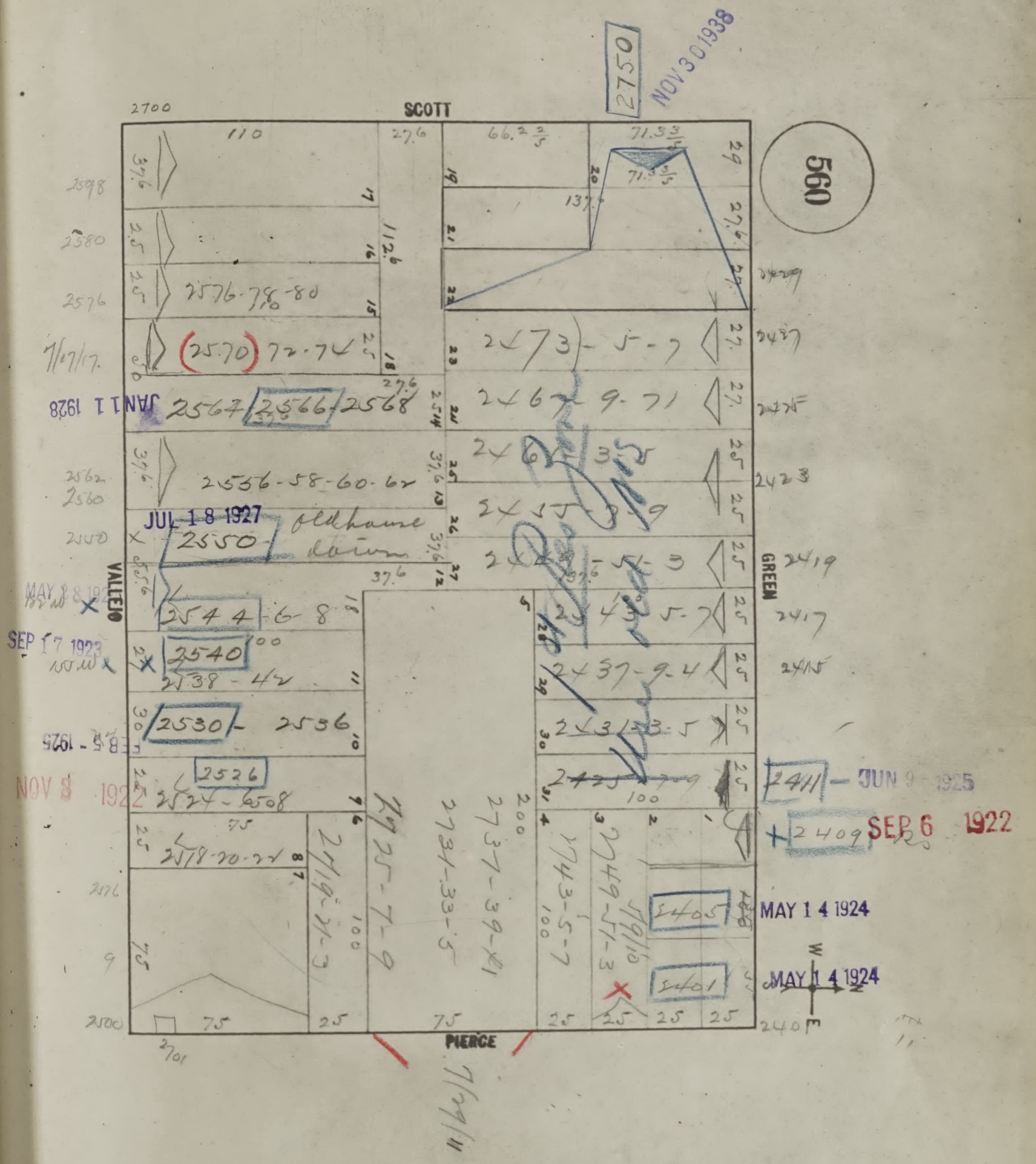
560
2750
NOV 30 1938
SCOTT
GREEN
PIERCE
VALLEJO
2700
2598
2580
2576
2576-78-80
2570 72-74
JAN 1 1928
2564 2566 2568
2556-58-60-62
JUL 18 1927
2550
old house down
MAY 8 1924
2544 6-8
SEP 17 1923
2540
2538-42
FEB 5 1925
2530 2536
NOV 8 1922
2526
2524-6508
2518-20-22
2719-21-3
2725-7-9
2731-33-35
2737-39-41
2743-5-7
2749-51-3
2573-5-7
2469-71
2465
2455
2443-5-7
2437-9-41
2431-33-5
2411 JUN 9 1925
2409 SEP 6 1922
2405 MAY 14 1924
2401 MAY 14 1924
2401
2701
2500
7/29/11
7/17/17

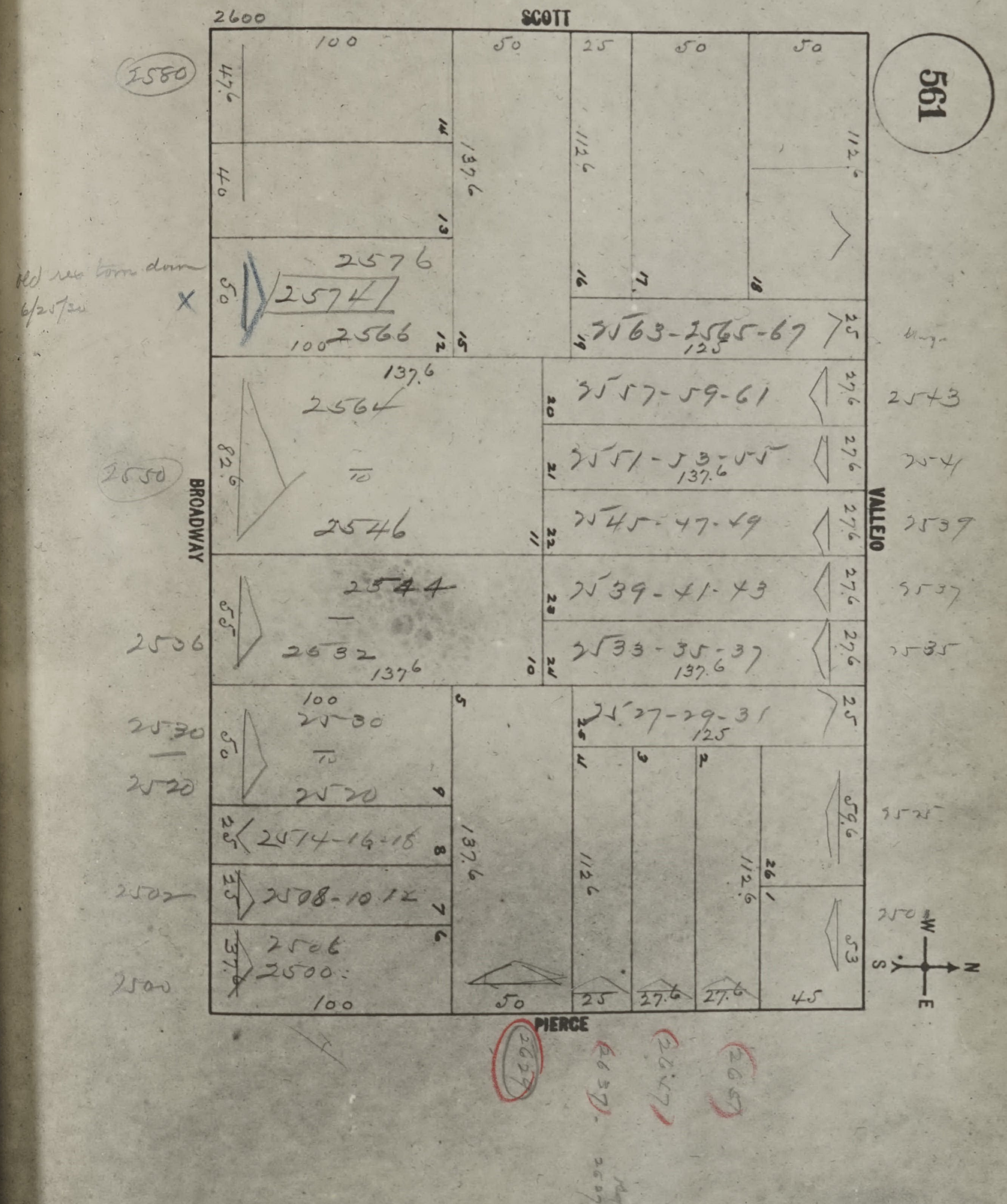
561
SCOTT
BROADWAY
VALLEJO
PIERCE
2600
100
50
25
50
50
47.6
40
137.6
112.6
112.6
14
13
16
17
18
2576
~~2574~~
50
2566
100
12
15
19
2563-2565-67
125
25
old res torn down 6/25/20
X
2580
137.6
2564
10
82.6
2546
11
2550
20
2557-59-61
27.6
2543
21
2551-53-55
137.6
27.6
2541
22
2545-47-49
27.6
2539
~~2544~~
55
2532
137.6
2536
23
2539-41-43
27.6
2537
24
2533-35-37
137.6
27.6
2535
10
100
2530
10
2520
50
9
2530
2520
5
25
2527-29-31
125
25
25
2514-16-18
8
25
2508-10-12
7
2502
37.6
2506
2500
6
2500
137.6
4
3
2
112.6
112.6
26
1
57.6
2525
53
2501
100
50
25
27.6
27.6
45
W
S
N
E
2627
2637
2647
2657
2607

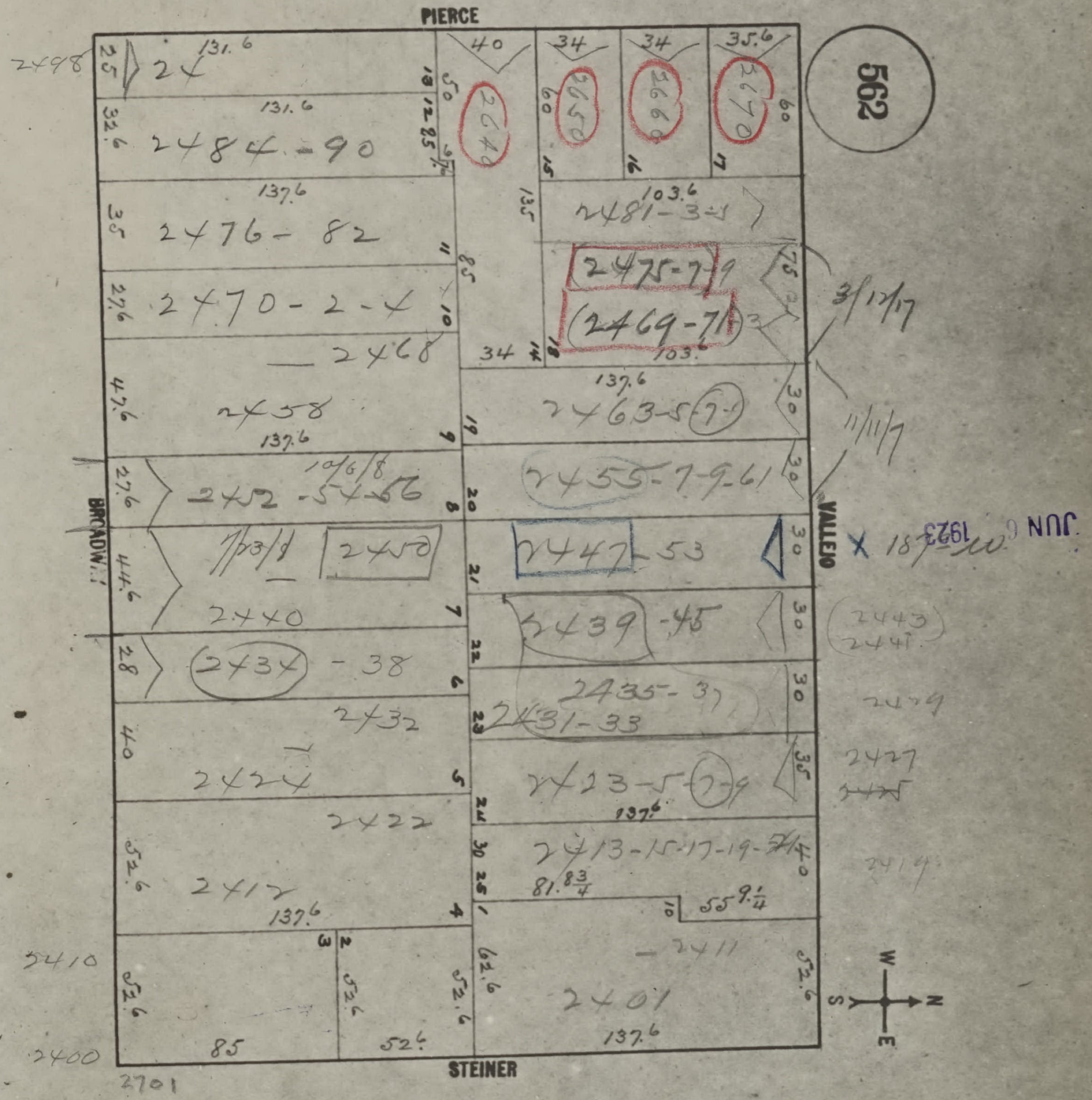
562
PIERCE
STEINER
BROADW...
VALLEJO
2498
24
2484-90
2476-82
2470-2-4
2468
2458
2452-54-56
10/6/8
2450
2440
2434-38
2432
2424
2422
2412
2410
2400
2701
2640
2650
2660
2670
2481-3-5
2475-7-9
2469-71
2463-5-7-9
2455-7-9-61
2447-53
2439-45
2435-37
2431-33
2423-5-7-9
2413-15-17-19-21
2411
2401
2443
2441
2429
2427
2419
3/17/17
11/11/17
131.6
137.6
103.6
81.8 3/4
55 9 1/4
85
52.6
62.6
W
N
S
E

JUN 6 1923

X 187

SAN FRANCISCO DBI DEPARTMENT OF BUILDING INSPECTION
OFFICIAL COPY

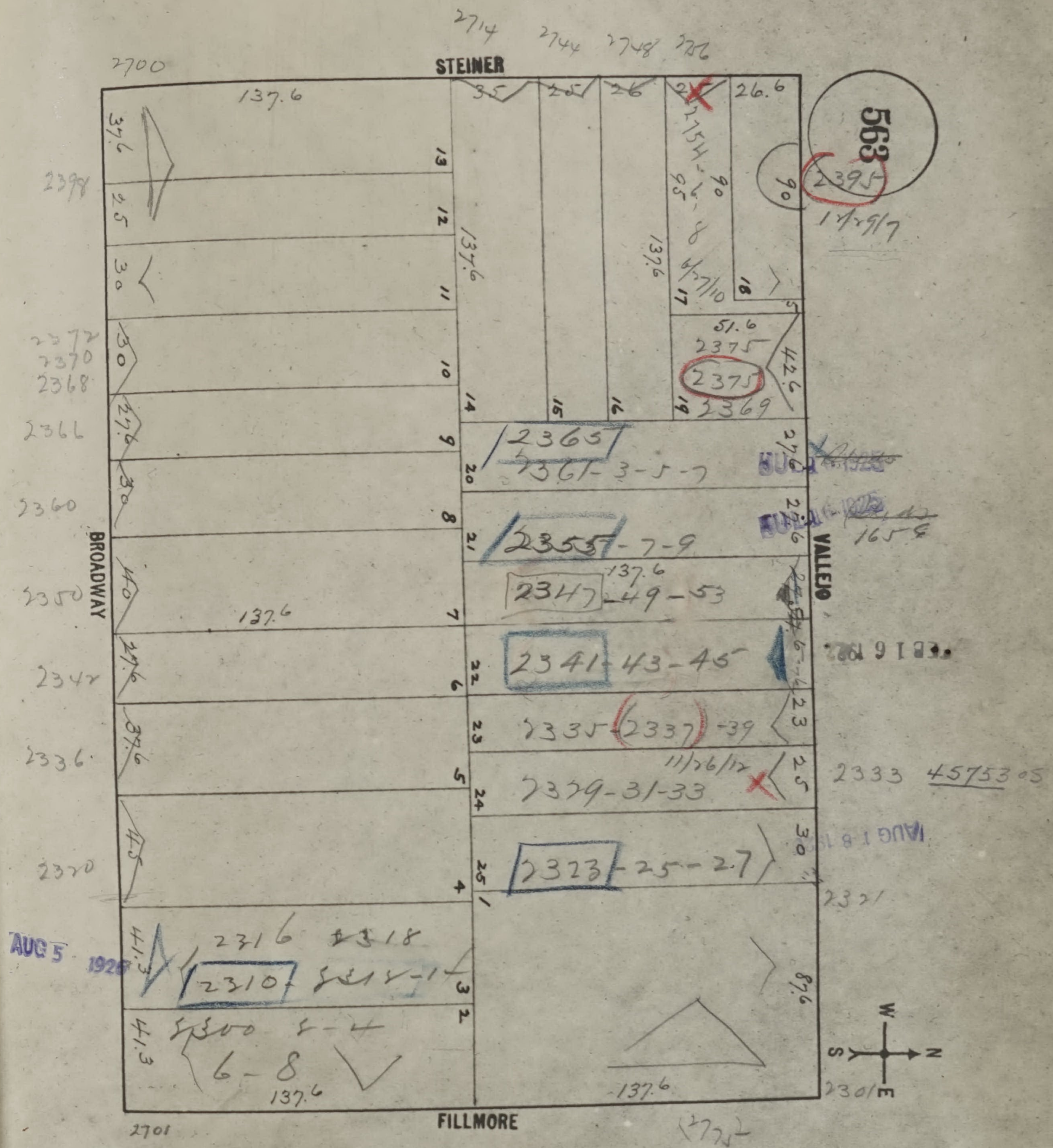
563
STEINER
FILLMORE
BROADWAY
VALLEJO
2700
2714
2744
2748
2701
2301
2321
2333
137.6
2398
2372
2370
2368
2366
2360
2350
2342
2336
2320
2395
2375
2369
2365
2361-3-5-7
2355-7-9
2347-49-53
2341-43-45
2335-2337-39
2329-31-33
2323-25-27
2316
2318
2310
2300
6-8
11/26/17
6/27/10
AUG 5 1929
AUG 1 8
FEB 16 1922
W
N
S
E

564

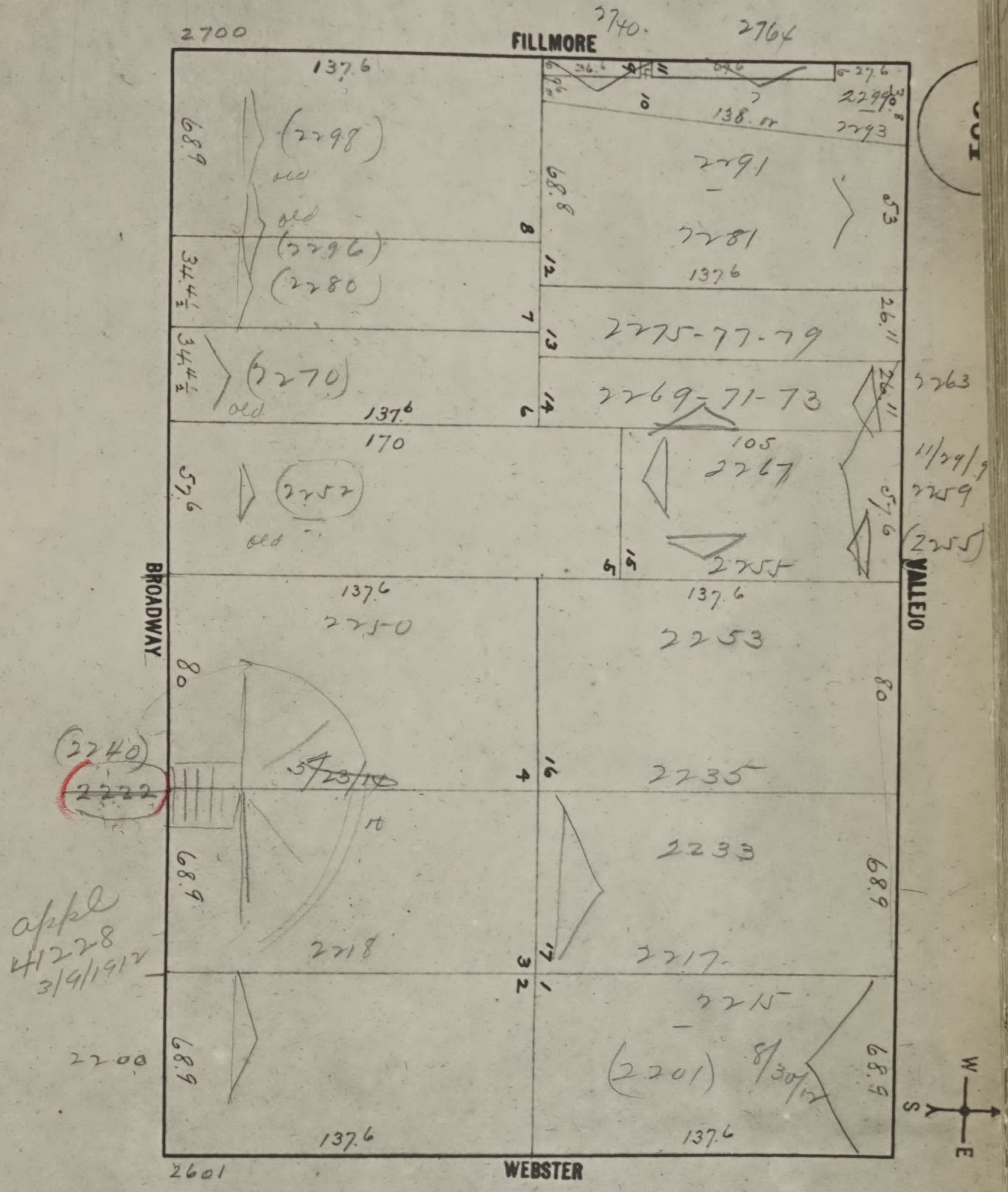
2700
FILLMORE
2740
2764
137.6
68.9
(2298)
old
(2296)
(2280)
34.4½
(2270)
old
137.6
2291
2281
68.8
137.6
53
2299
2293
138.11
2275-77-79
26.11
2269-71-73
26.11
2263
170
105
57.6
(2252)
old
2267
11/24/19
2259
(2255)
2255
BROADWAY
VALLEJO
137.6
2250
137.6
2253
80
80
(2740)
(2222)
5/23/12
2235
68.9
2233
68.9
appl
41228
3/9/1912
2218
2217
2215
2200
68.9
(2201)
8/30/12
68.9
137.6
137.6
2601
WEBSTER
W
S
E
1
2
3
4
5
6
7
8
12
13
14
15
16
17

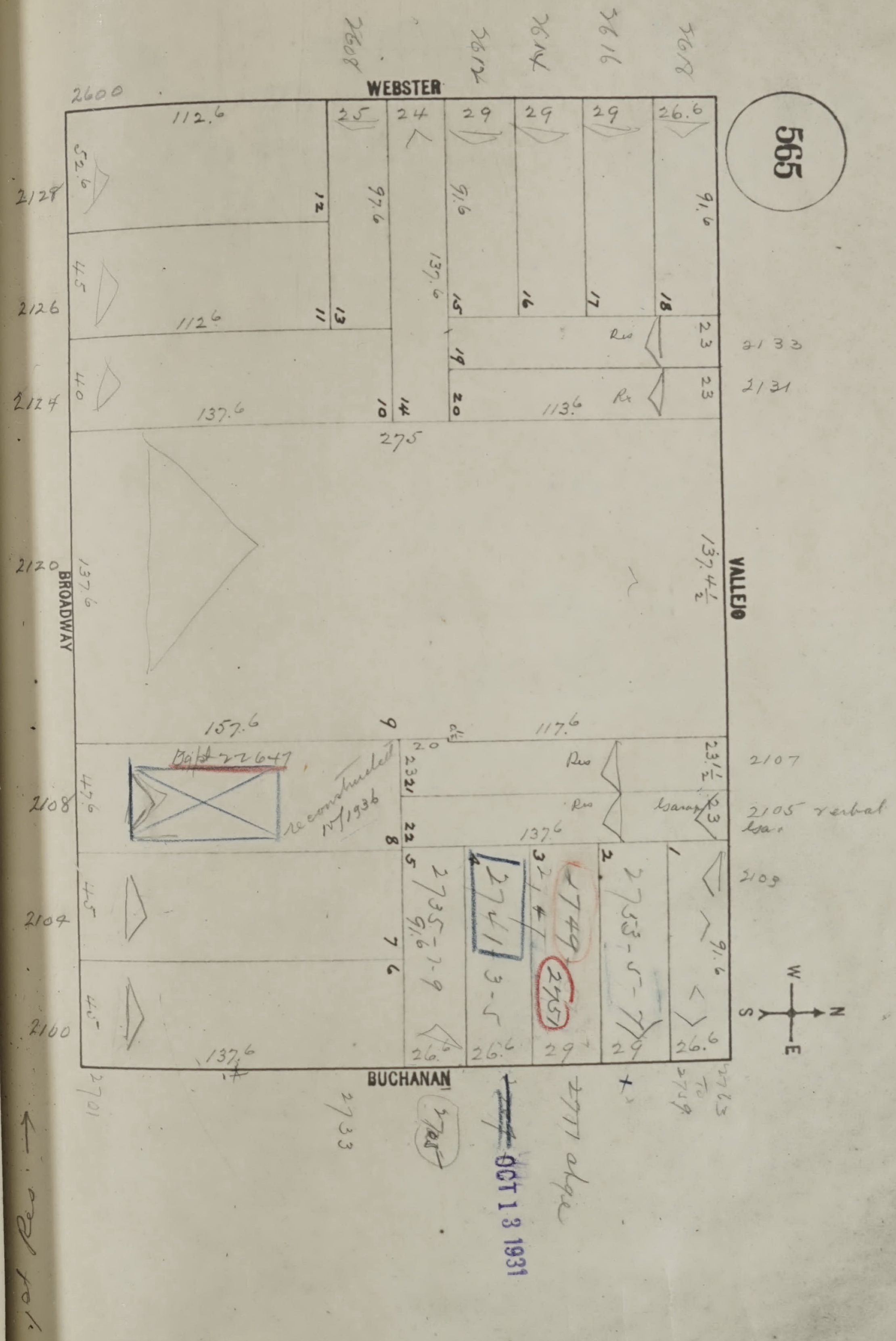
565
WEBSTER
BROADWAY
VALLEJO
BUCHANAN
W
N
S
E
2600
2608
2612
2614
2616
2618
112.6
137.6
157.6
117.6
113.6
275
2128
2126
2124
2120
2108
2104
2100
2701
2733
2133
2131
2107
2105 verbal
2109
Res
Garage
reconstructed 1936
2735-7-9
2741
2749
2755
2753-5-7-9
2777 alge
OCT 13 1931
Res lot

SAN FRANCISCO DBI DEPARTMENT OF BUILDING INSPECTION
OFFICIAL COPY

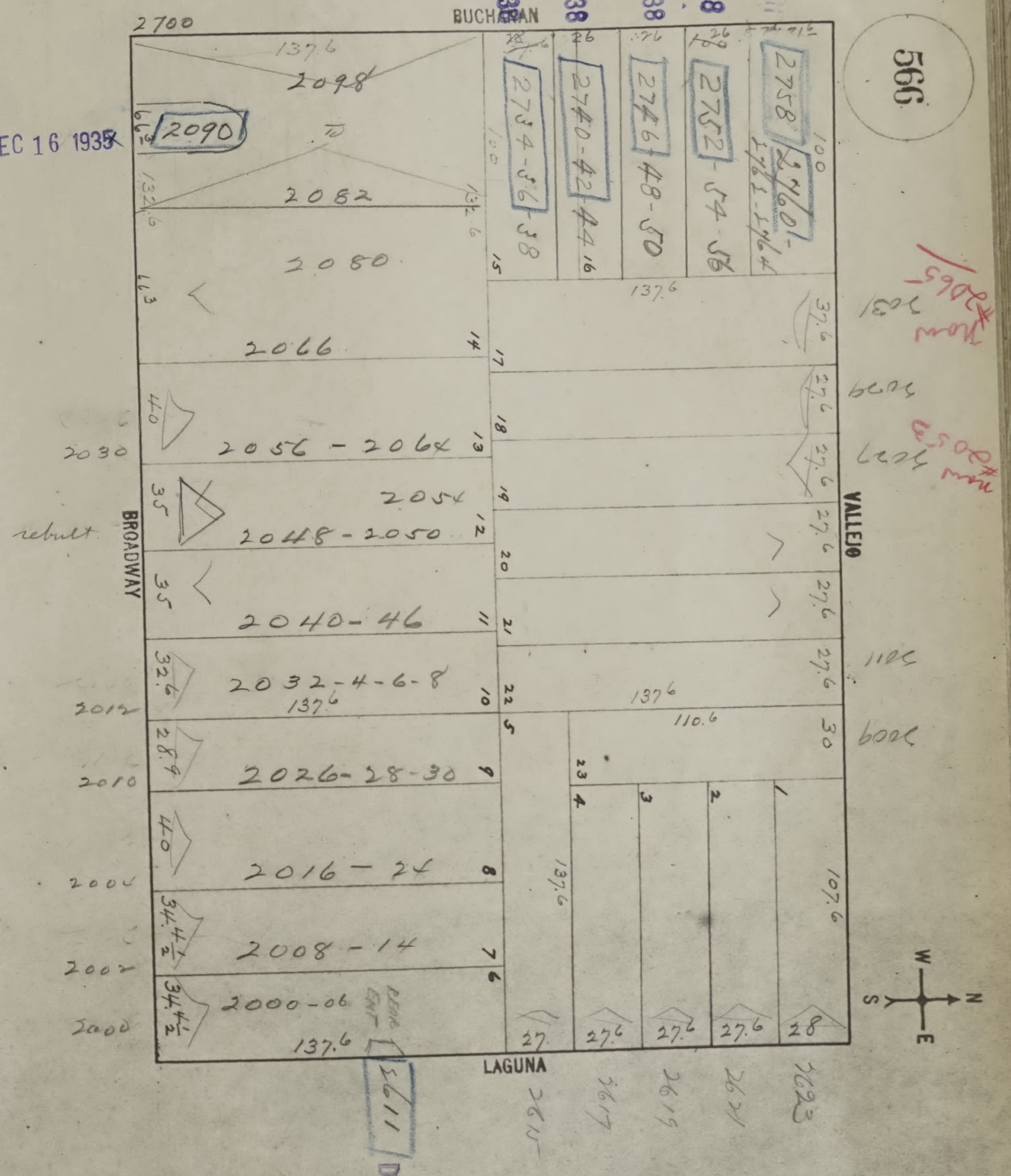
BUCHANAN
VALLEJO
LAGUNA
BROADWAY
2700
2098
2090
2082
2080
2066
2056 - 2064
2054
2048 - 2050
2040 - 46
2032 - 4 - 6 - 8
2026 - 28 - 30
2016 - 24
2008 - 14
2000 - 06
2734 - 36 38
2740 - 42 44
2746 48 - 50
2752 - 54 - 56
2758 2760 - 2762 - 2764
2030
2012
2010
2004
2002
2000
rebuilt
2611
2615
2617
2619
2621
2623
137.6
110.6
107.6
27.6
30
W
N
S
E

JUL 16 1938
JUN 25 1938
JUN 25 1938
JUL 20 1938
DEC 16 1935
DEC 16 1924

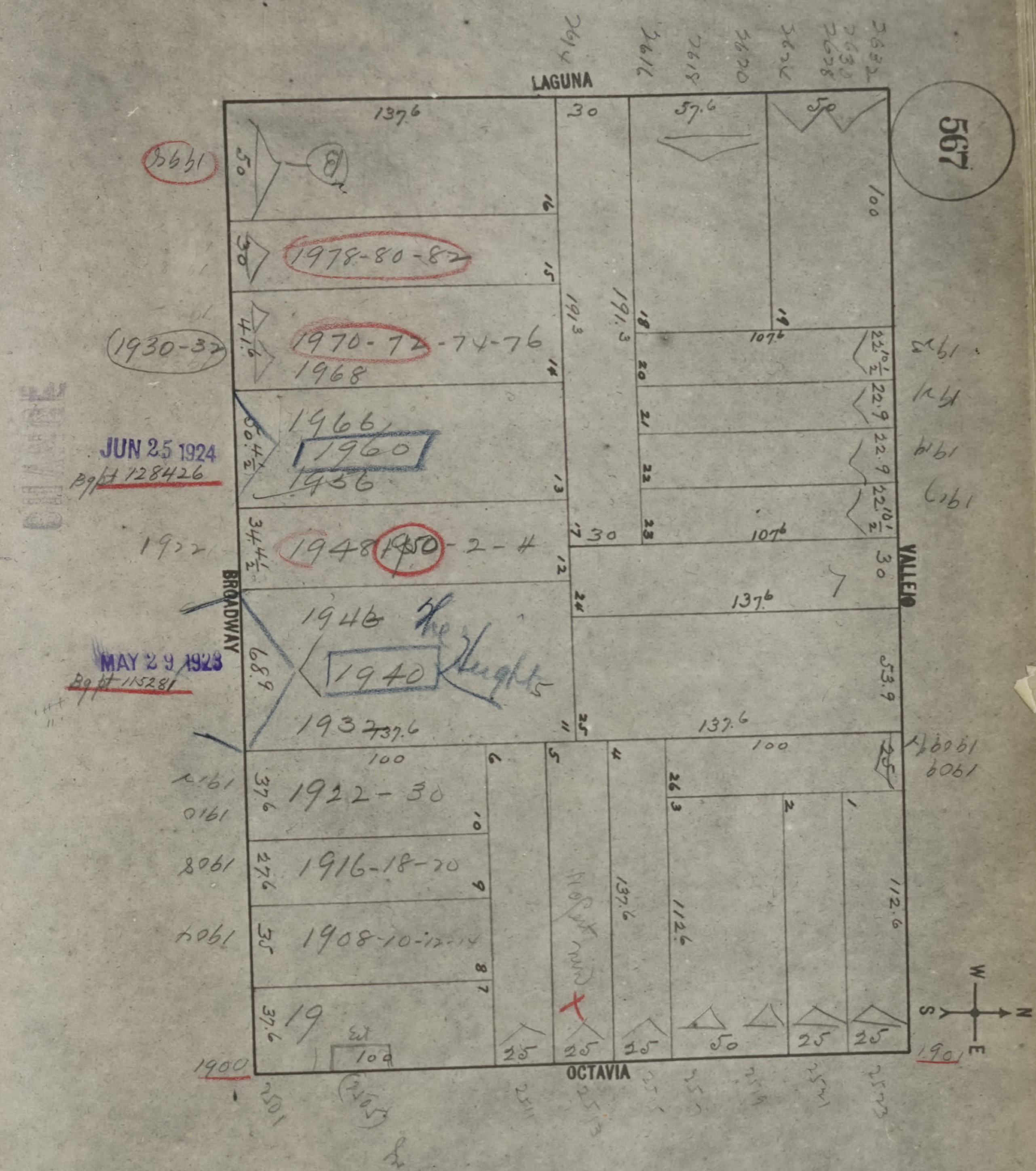
LAGUNA
OCTAVIA
BROADWAY
VALLEJO
W
N
E
S
1978-80-82
1930-32
1970-72-74-76
1968
1966
1960
1956
1948
1950-2-4
1946
1940
1937
1922-30
1916-18-20
1908-10-12-14
19
1900
1901
137.6
100
107.6
112.6
53.9

JUN 25 1924
Bg# 128426

MAY 29 1923
Bg# 115281

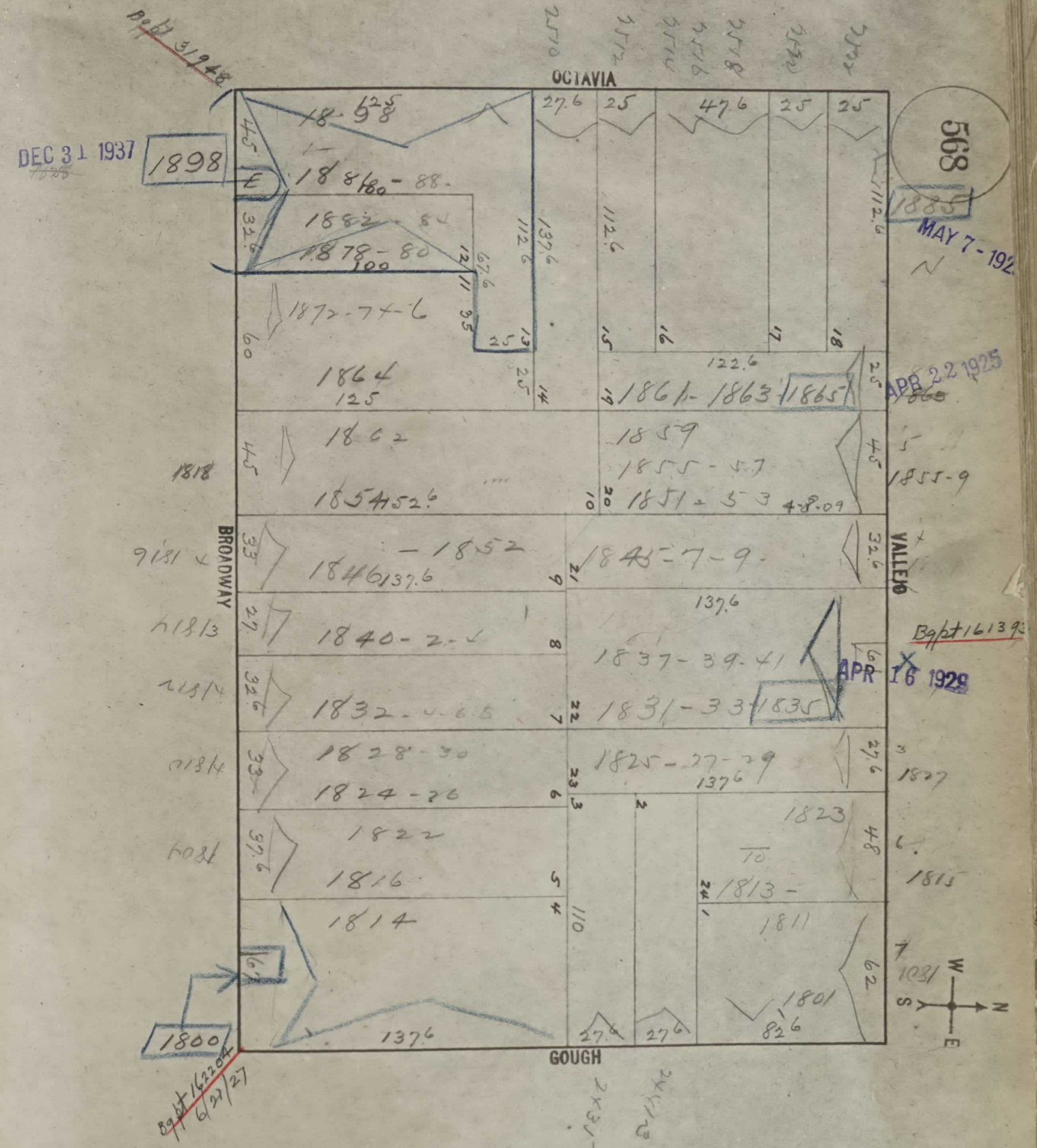
568
OCTAVIA
BROADWAY
VALLEJO
GOUGH
DEC 31 1937
1898
Bgpt 31948
MAY 7 - 192
1885
APR 22 1925
APR 16 1929
Bgpt 161393
1800
Bgpt 162204 6/27/27
1898
1884
1882
1878-80
1872-74-6
1864
1862
1854
1852
1846
1840-2
1832
1828-30
1824-26
1822
1816
1814
1861-1863
1865
1859
1855-57
1851-53
1855-9
1845-7-9
1837-39-41
1831-33
1835
1825-27-29
1823
1813
1811
1801
1818
1813
1814
1814
1809
1815
1827
1081
137.6
122.6
112.6
27.6
25
47.6
82.6
W
S
N
E

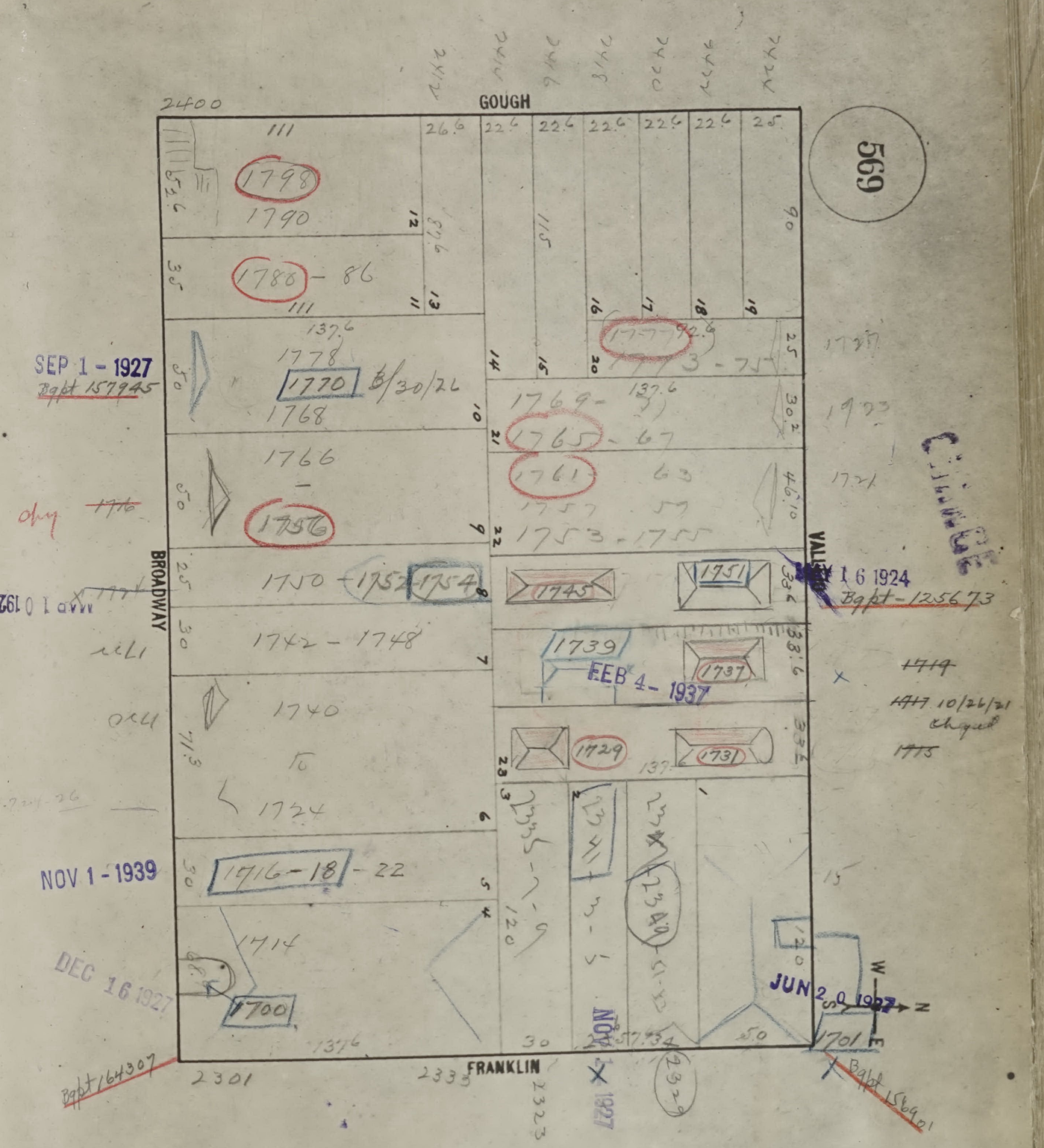
569
GOUGH
BROADWAY
FRANKLIN
VALLEJO
2400
2301
2333
2323
1798
1790
1788 - 86
1778
1770
B/30/26
1768
1766
1756
1750 - 1752 - 1754
1742 - 1748
1740
1724
1716 - 18 - 22
1714
1700
1777
1773 - 75
1769 - 71
1765 - 67
1761 - 63
1757 - 59
1753 - 1755
1745
1751
1739
1737
1729
1731
1701
2349
SEP 1 - 1927
Bgpt 157945
NOV 1 - 1939
DEC 16 1927
Bgpt 164307
FEB 4 - 1937
JUN 20 1927
16 1924
Bgpt - 125673
Bgpt 156901
10/26/21 changed
W
N
S
E

SAN FRANCISCO DEPARTMENT OF BUILDING INSPECTION
OFFICIAL COPY


570
FRANKLIN
VAN NESS AVENUE
BROADWAY
VALLEJO
N
E
S
W

SAN FRANCISCO DBI DEPARTMENT OF BUILDING INSPECTION
OFFICIAL COPY

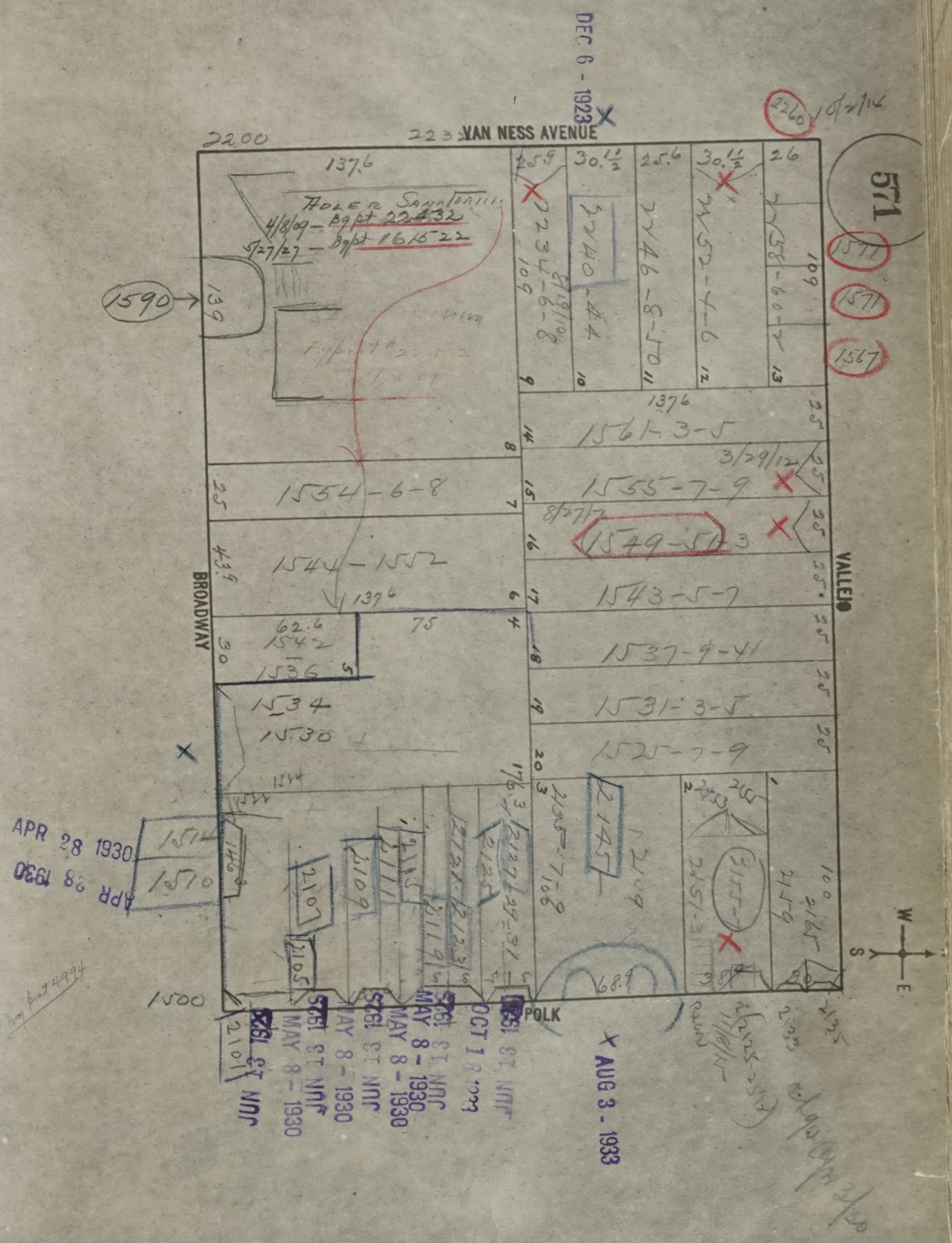
571
VAN NESS AVENUE
BROADWAY
VALLEJO
POLK
W S E
2200
223
2260
10/2/16
137.6
Adler Sanitorium
4/8/09 – Bgpt 22232
5/27/27 – Bgpt 161522
1590
139
25.9
30.½
25.6
30.½
26
2234-6-8
2240-44
2246-8-50
2252-4-6
2258-60-2
109
1577
1571
1567
9
10
11
12
13
1561-3-5
3/29/12
1555-7-9
8/27/12
1549-51-3
1543-5-7
1537-9-41
1531-3-5
1525-7-9
1554-6-8
1544-1552
62.6
1542
1536
75
1534
1530
1514
1510
2105
2107
2109
2111
2115
2119
2123
2127
2131
2145
2149
2157
2169
100
68.9
1500
2101
DEC 6 - 1923
APR 28 1930
APR 28 1930
MAY 8 - 1930
MAY 8 - 1930
MAY 8 - 1930
MAY 8 - 1930
OCT 18 1933
AUG 3 - 1933

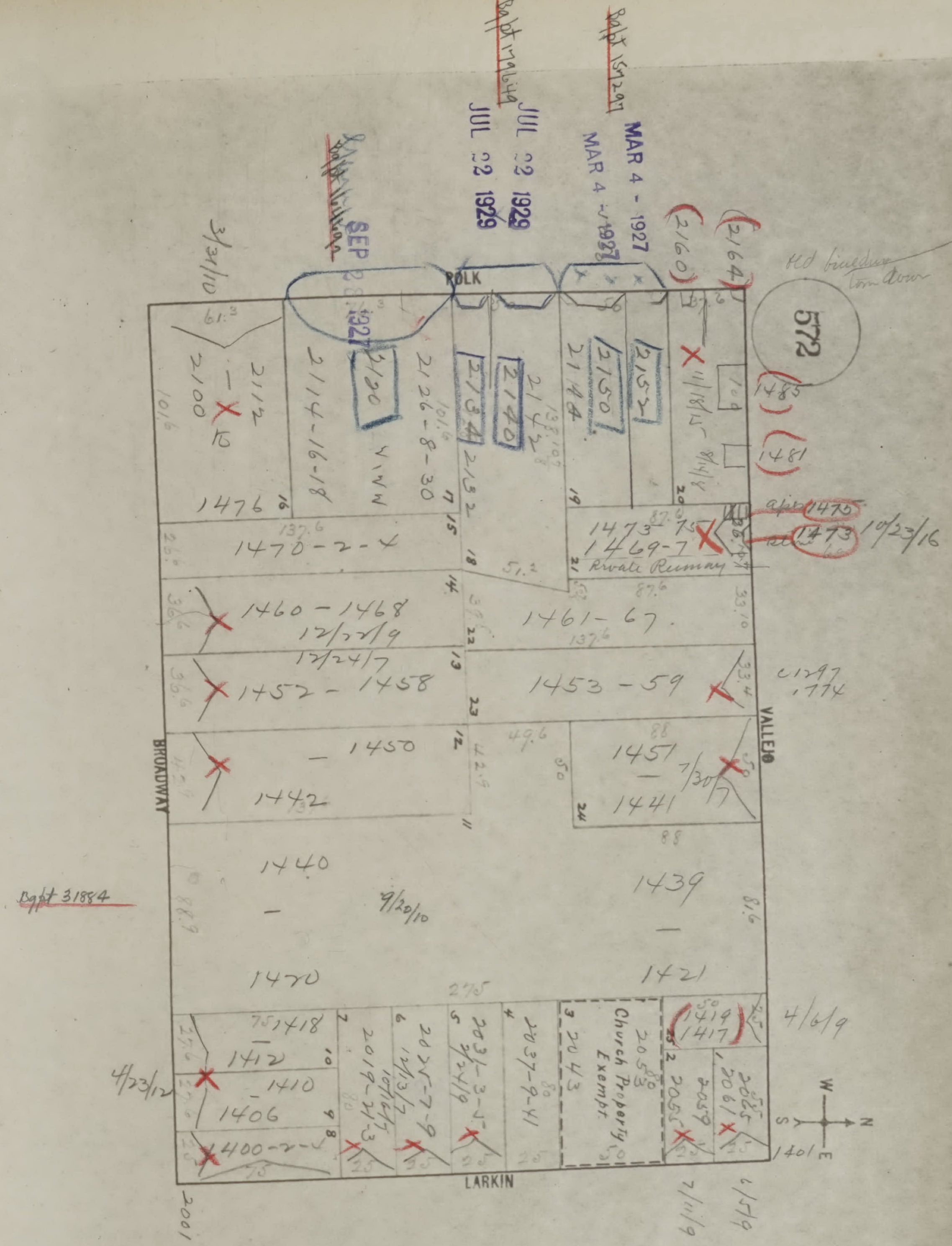
~~Bapt 159297~~
MAR 4 - 1927
MAR 4 - 1927
~~Bapt 179649~~
JUL 22 1929
JUL 22 1929
SEP
1927
3/31/10
572
Old building torn down
POLK
BROADWAY
VALLEJO
LARKIN
(2164)
(2160)
2157
2150
2144
2142
2140
2134
2132
2126-8-30
2130
2114-16-18
2112
2100
1476
1485
1481
1475
1473
10/23/16
1473-75
1469-7
Private Runway
1470-2-4
1460-1468
12/22/9
12/24/7
1452-1458
1461-67
1453-59
1450
1442
1451
1441
7/30/7
1440
1470
9/20/10
1439
1421
~~Bapt 31884~~
1418
1412
1410
1406
1400-2-4
4/23/12
2001
2043
2053
Church Property Exempt
2037-9-41
2031-3-5
2025-7-9
2019-21-3
2055
2059
2061
2065
1419
1417
4/6/9
1401
W
N
S
E

1376
389
106

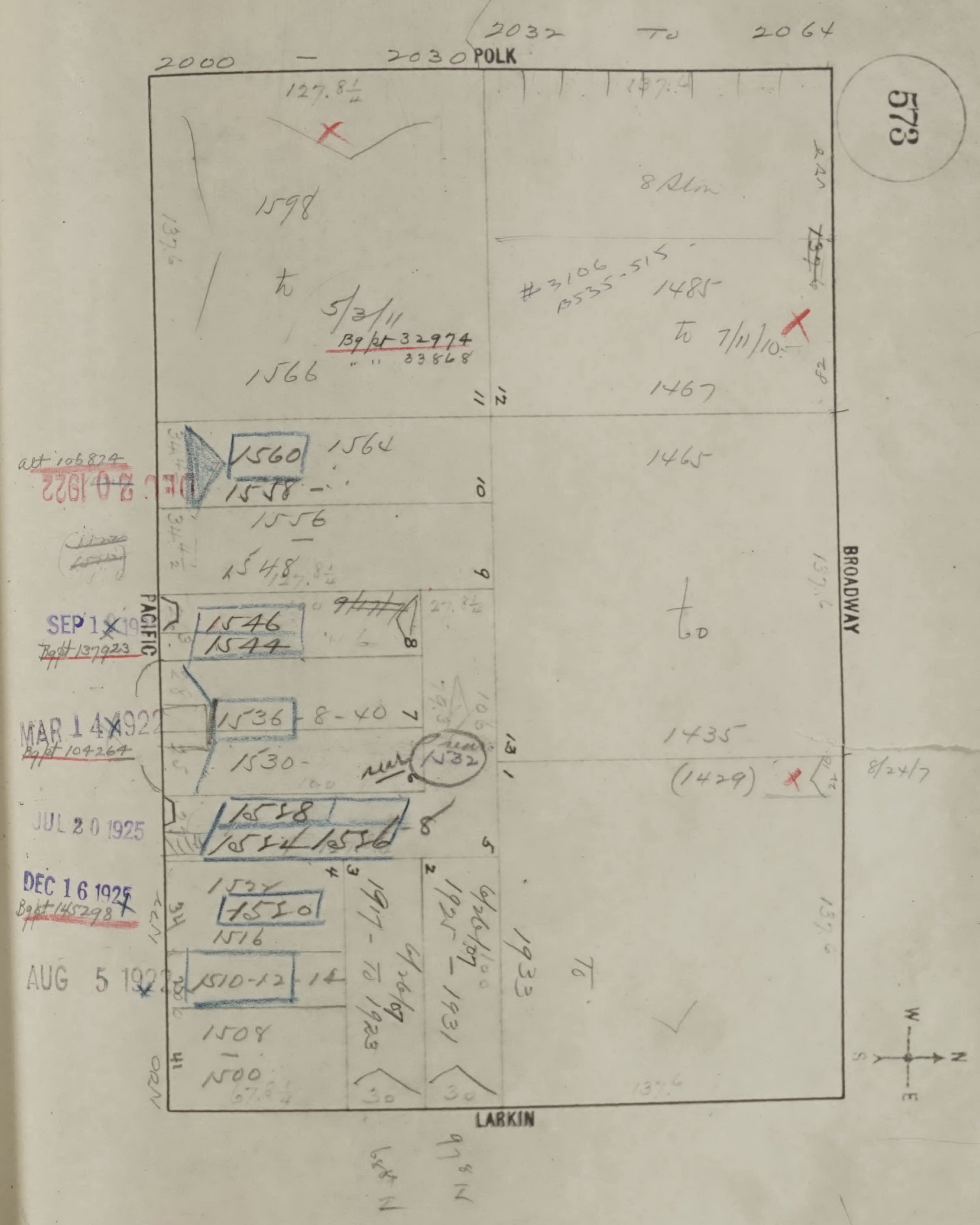
2000 — 2030 POLK
2032 To 2064
573
127.8½
1598
To
5/3/11
Bg pt 32974
" " 33868
1566
8 Aln
#3106
B535-515
1485
To 7/11/10
1467
11
12
1465
act 106874
DEC 20 1922
1560
1564
1558
10
1556
1548
9
PACIFIC
SEP 1 19
Bg pt 137923
1546
1544
8
To
MAR 14 1922
Bg pt 104264
1536
8-40
7
1530
1532
13
1
1435
(1429)
8/24/7
BROADWAY
JUL 20 1925
1528
1524 1526
8
5
DEC 16 1925
Bg pt 145298
1524
1510
1516
4
3
2
1917 - To 1923
6/26/07
1925 - 1931
6/26/100
1933
To
AUG 5 1922
1510-12
14
1508
1500
41
LARKIN
W
N
S
E

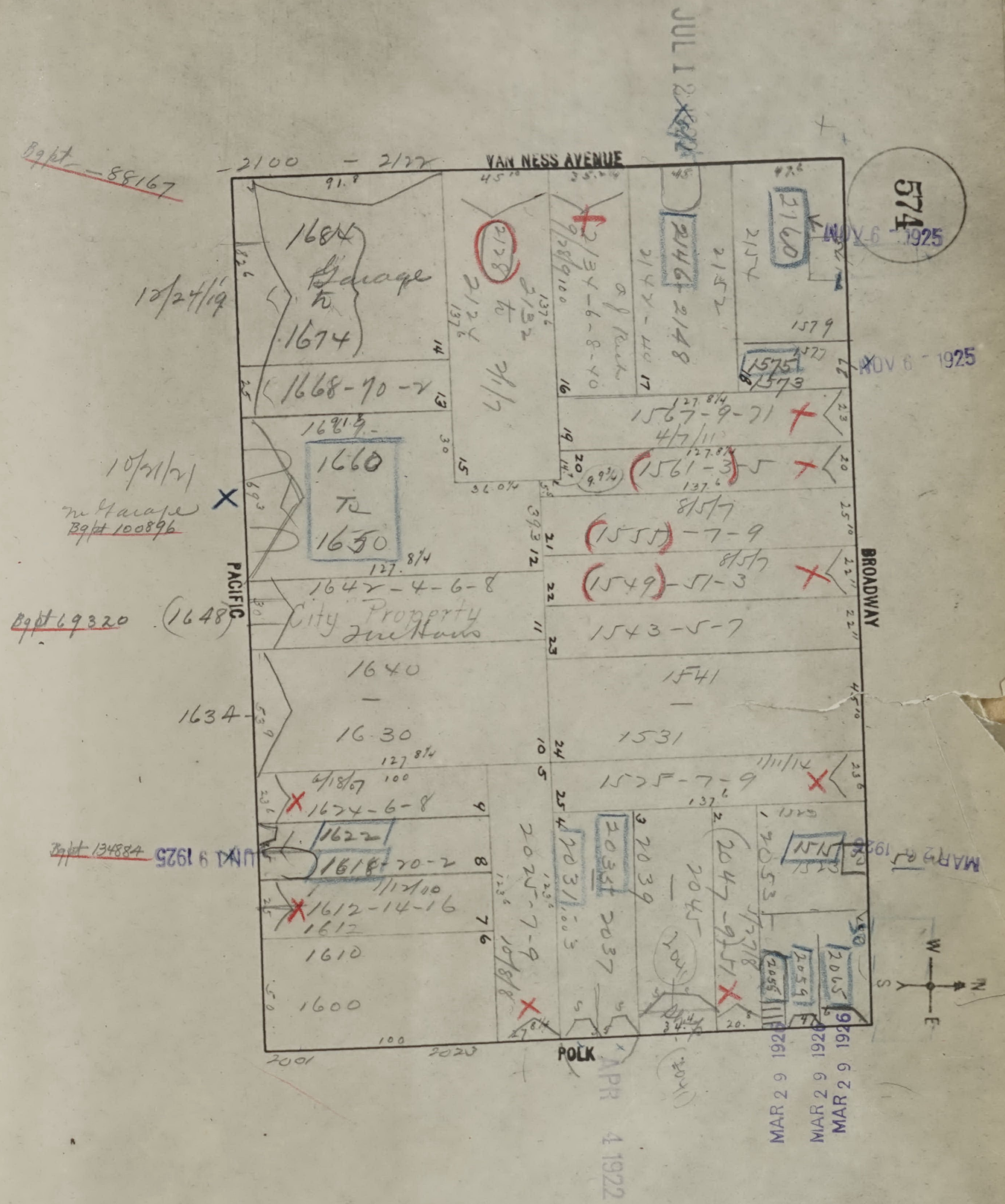
574
VAN NESS AVENUE
PACIFIC
BROADWAY
POLK
Bg pt 88167
2100 – 2122
12/24/19
1684 Garage to 1674
1668-70-2
10/31/21
1660 to 1650
m Garage Bg pt 100896
1642-4-6-8
City Property Fire House
Bg pt 69320
(1648)
1640 – 1630
1634
1624-6-8
1622
1618-20-2
1612-14-16
1612
1610
1600
Bg pt 134884
2001
2020
2112 to 2132
2134-6-8-40
2142-40
2146
2148
2152
2160
1579
1575
1573
1567-9-71
1561-3-5
1555-7-9
1549-51-3
1543-5-7
1541 – 1531
1525-7-9
1515
2025-7-9
2031
2035
2037
2039
2047-9
2053
2059
2063
W N E S
JUL 12
NOV 6 1925
NOV 6 1925
JUN 9 1925
MAR 29 1926
MAR 29 1926
MAR 29 1926
MAR 29 1926
APR 4 1922

991


~~Bgpt 179505~~
2250
2200
FRANKLIN
575
127.8¾
1786
1782 to
1776
2228
2230
Convent
137.6
42
1695
127 8¾
1774
1770 to
1766
63.6
10
137.6
81.6
# 170639
137.6
new School
School
addition
1663
~~Bgpt 19059~~
5/28/1936
100
9
1764
1760
1754
100
47.6
47.6
8
32
4 3¾
11
29¼
133.2¼
1661
132
33
1746-48-1750-2
7
Pero School
90.3
BROADWAY
~~Bgpt 170625~~
5/18/28
1623
~~1416~~
PACIFIC
30
1738-1740-2-4
6
12
133.2¼
1641
Mary J Lenihan
1730-2-4
1736
Passageway
30
5
46
1639
35
2
1
1728
46.9
1722
~~30~~08
1719
4
3
Church Property
Exempt
157
~~Bgpt 28192 OS~~
2/25/10
111
111
Clergy
St Bridgets Church
78
1700
132
35
98 2¼
16
W
S
N
VAN NESS AVENUE
(1416)
(1716)

84843 - NS - 1945
89528 " 1946
112232 " 1948

OFFICIAL COPY
SAN FRANCISCO
DBI
DEPARTMENT OF
BUILDING INSPECTION

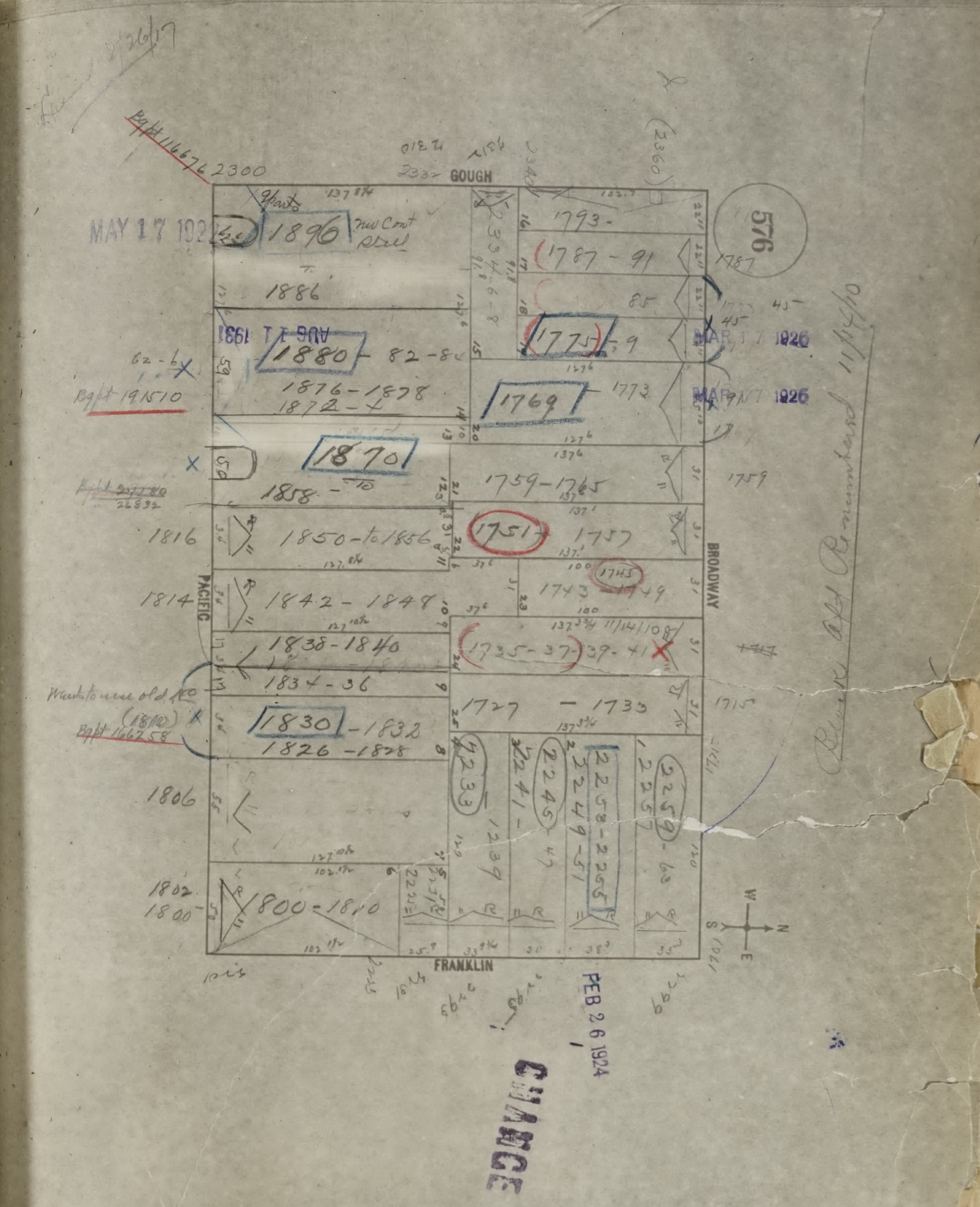
576
GOUGH
BROADWAY
FRANKLIN
PACIFIC
MAY 17 1924
AUG 11 1931
MAR 17 1926
MAR 17 1926
FEB 26 1924
CHANGE
2300
1896
1886
1880 82-86
1876-1878
1872-4
1870
1858-60
1850-to 1856
1842-1848
1838-1840
1834-36
1830-1832
1826-1828
1816
1814
1806
1802
1800
1800-1810
1793
1787-91
85
1775-9
1769
1773
1759-1765
1759
1751
1757
1743
1745
1735-37 39-41
1727-1733
1715
2233
2241
2245
2249-51
2253-2255
2257
2259-63
Bplt 191510
Bplt 166258
Bplt 166676
W
N
E
S

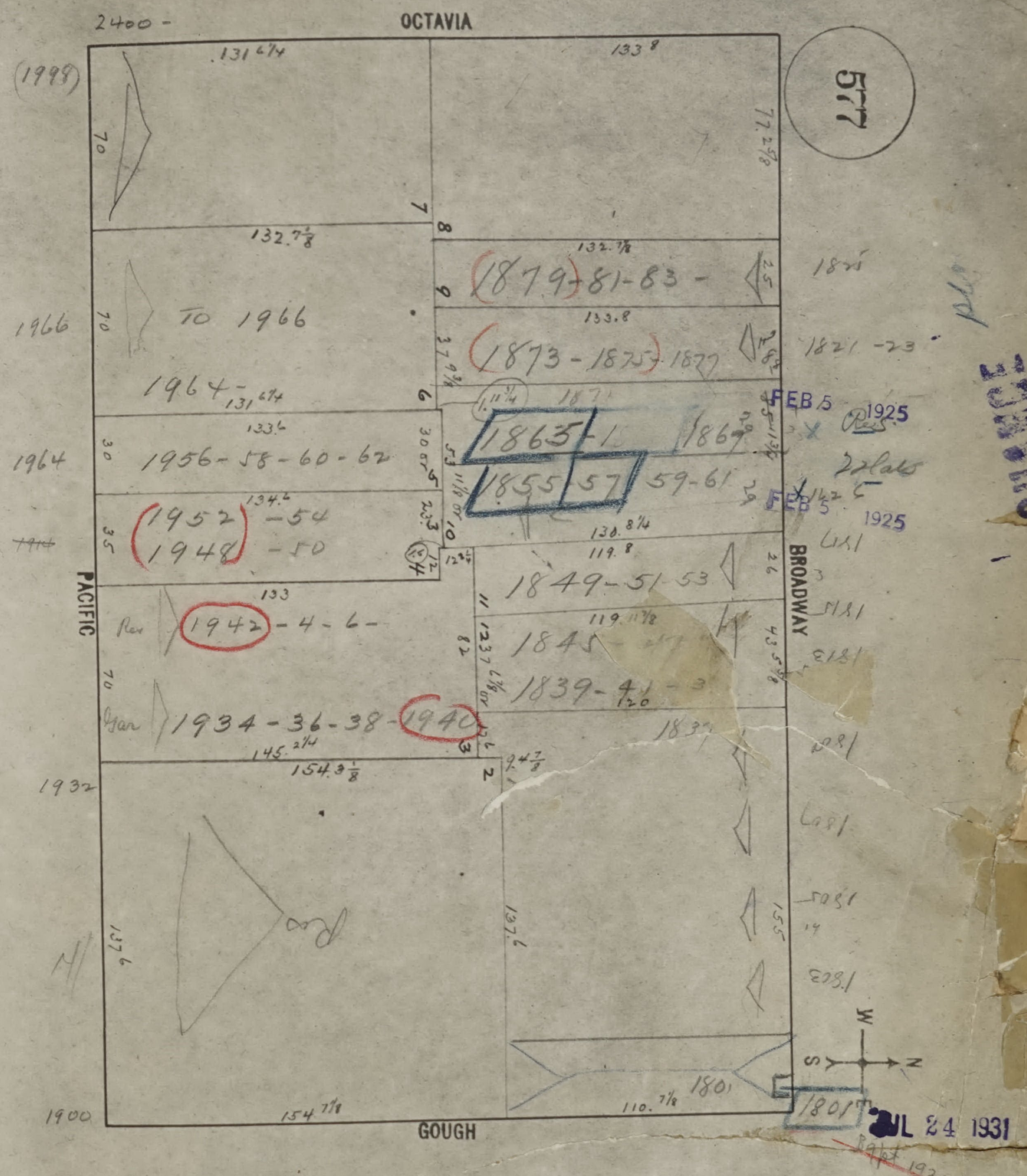
577
OCTAVIA
BROADWAY
GOUGH
PACIFIC
2400 -
(1998)
1966
1964
1932
1900
131 6/4
133 8
132.7 1/8
132.7/8
133.8
131 6/4
133.6
134.2
133
145 2/4
154.3 1/8
154 7/8
110.7/8
130.8/4
119.8
119.11/8
77.2 5/8
70
30
35
137.6
155
7
8
9
6
5
10
4
11
3
2
TO 1966
1964 -
1956 - 58 - 60 - 62
1952 - 54
1948 - 50
Rev 1942 - 4 - 6 -
Gar 1934 - 36 - 38 - 1940
(1879 - 81 - 83 -
(1873 - 1875) - 1877
1863 - 1
1869
1855
57
59 - 61
1849 - 51 - 53
1845
1839 - 41 - 3
1837
1801
1801
1825
1821 - 23
1817
1815
1813
1809
1807
1805
1803
2 flats
FEB 5 1925
FEB 5 1925
JUL 24 1931
W
S
N

SAN FRANCISCO DEPARTMENT OF BUILDING INSPECTION
OFFICIAL COPY

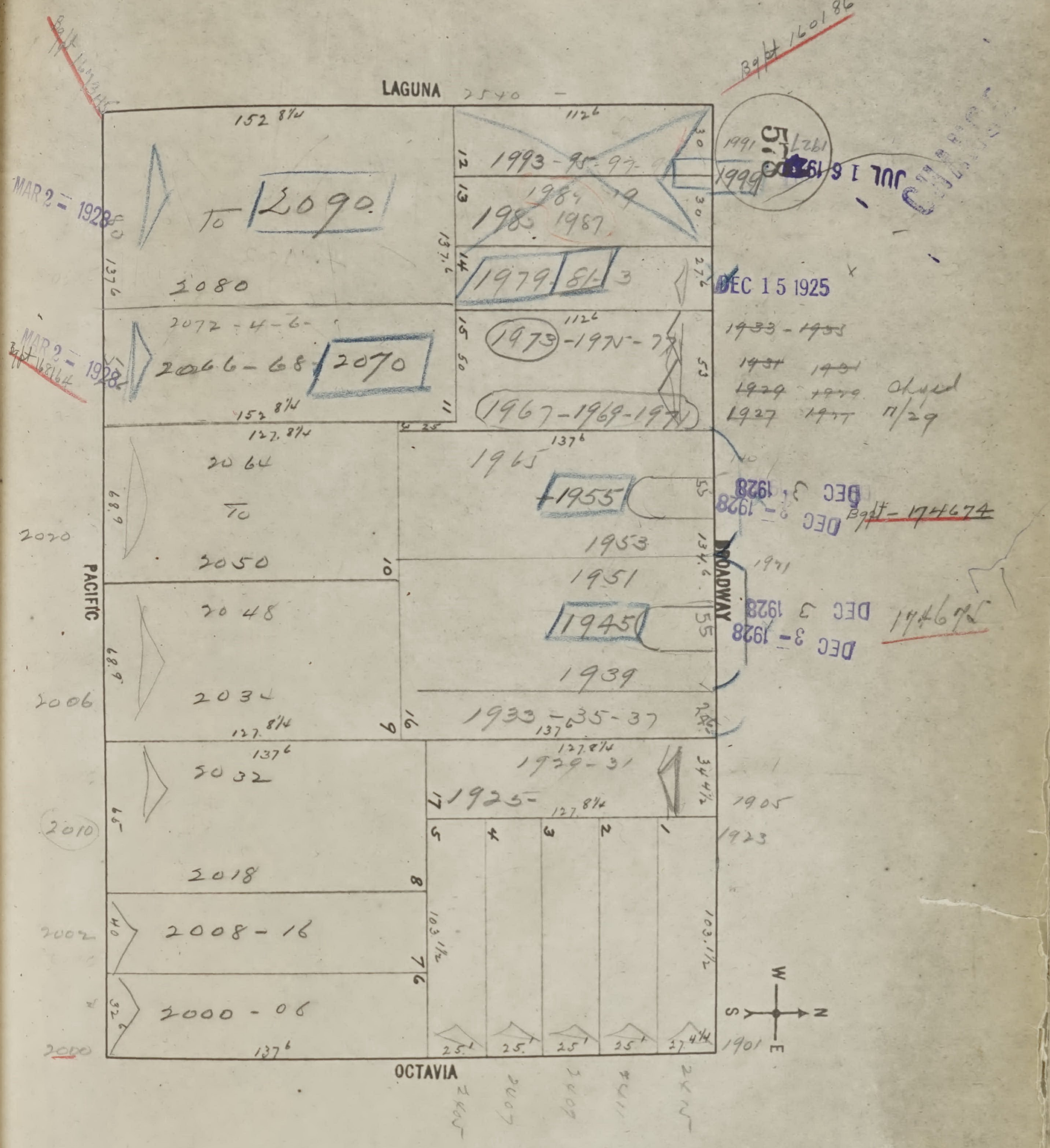
LAGUNA
2540
BROADWAY
OCTAVIA
PACIFIC
W
N
S
E
152 8¼
112⁶
137⁶
127.8¼
103.1½
12
13
14
15
11
10
9
16
8
17
7
6
5
4
3
2
1
30
30
27.6
50
53
55
55
34½
25'
25'
25'
25'
27 4¼
To 2090
2080
2072-4-6-
2066-68- 2070
2064
To
2050
2048
2034
2032
2018
2008-16
2000-06
1993-95-97
1985 1987
1984
1979-81-3
1973-1975-77
1967-1969-1971
1965
1955
1953
1951
1945
1939
1933-35-37
1929-31
1925-
2020
2006
2010
2002
2000
2405
2407
2409
2411
2415
1991
1999
1927
1941
1905
1923
1901
~~1933~~ - ~~1935~~
~~1931~~ ~~1931~~
~~1929~~ ~~1929~~
~~1927~~ ~~1927~~
Okayed 11/29
~~Bgpt 160186~~
~~Bgpt 164345~~
~~Bgpt 168164~~
~~Bgpt 174674~~
~~174675~~
578
MAR 2 - 1928
MAR 2 - 1928
DEC 15 1925
JUL 16 1927
DEC 3 1928
DEC 3 - 1928
DEC 3 1928
DEC 3 - 1928

SAN FRANCISCO DBI DEPARTMENT OF BUILDING INSPECTION
OFFICIAL COPY

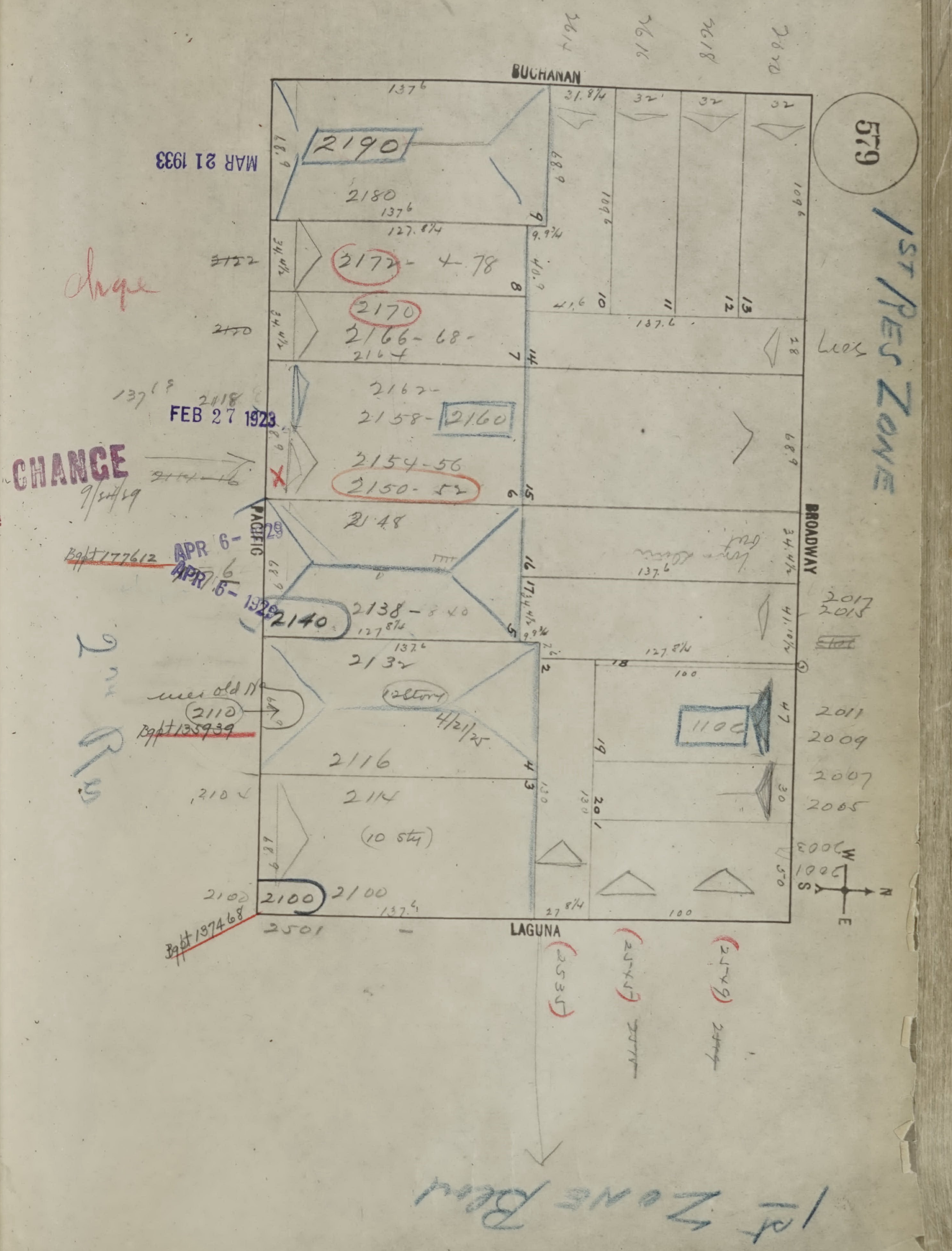
579
BUCHANAN
BROADWAY
LAGUNA
PACIFIC
MAR 21 1933
FEB 27 1923
CHANGE
9/30/49
APR 6 1929
1ST/RES ZONE
1st Zone Resi
2nd R.D.
2190
2180
2172 - 4 - 78
2170
2166-68
2164
2162
2158
2160
2154-56
2150-52
2148
2138-40
2140
2132
2110
2116
2114
(10 sty)
2100
2501
1100
2017
2015
2011
2009
2007
2005
(2535)
(2545)
(2549)
Bp# 177612
Bp# 135939
Bp# 137468
4/21/25
N
S
E
W

SAN FRANCISCO DBI DEPARTMENT OF BUILDING INSPECTION
OFFICIAL COPY

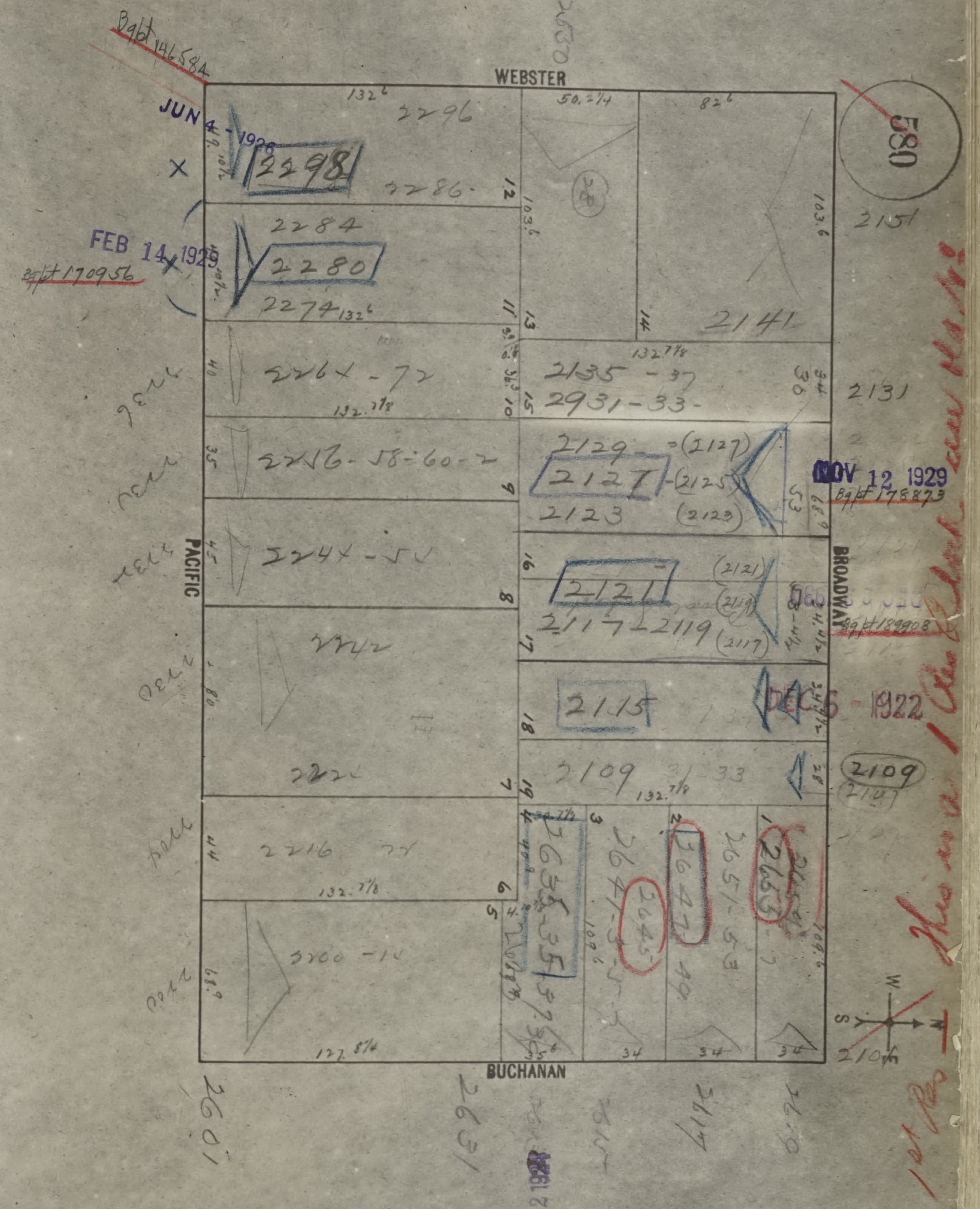
WEBSTER
PACIFIC
BROADWAY
BUCHANAN
580
JUN 4 - 1926
FEB 14 1929
NOV 12 1929
DEC 5 - 1922
Bgt 146594
Bgt 170956
Bgt 178873
2296
2298
2286
2284
2280
2274
2264-72
2256-58-60-2
2244-54
2242
2222
2216-24
2200-14
2135-37
2931-33
2129
2127
2125
2123
2121
2119
2117
2115
2109
2141
2151
2131
2635-35
2647
2645
2651-53
2663
2601
2631
2101

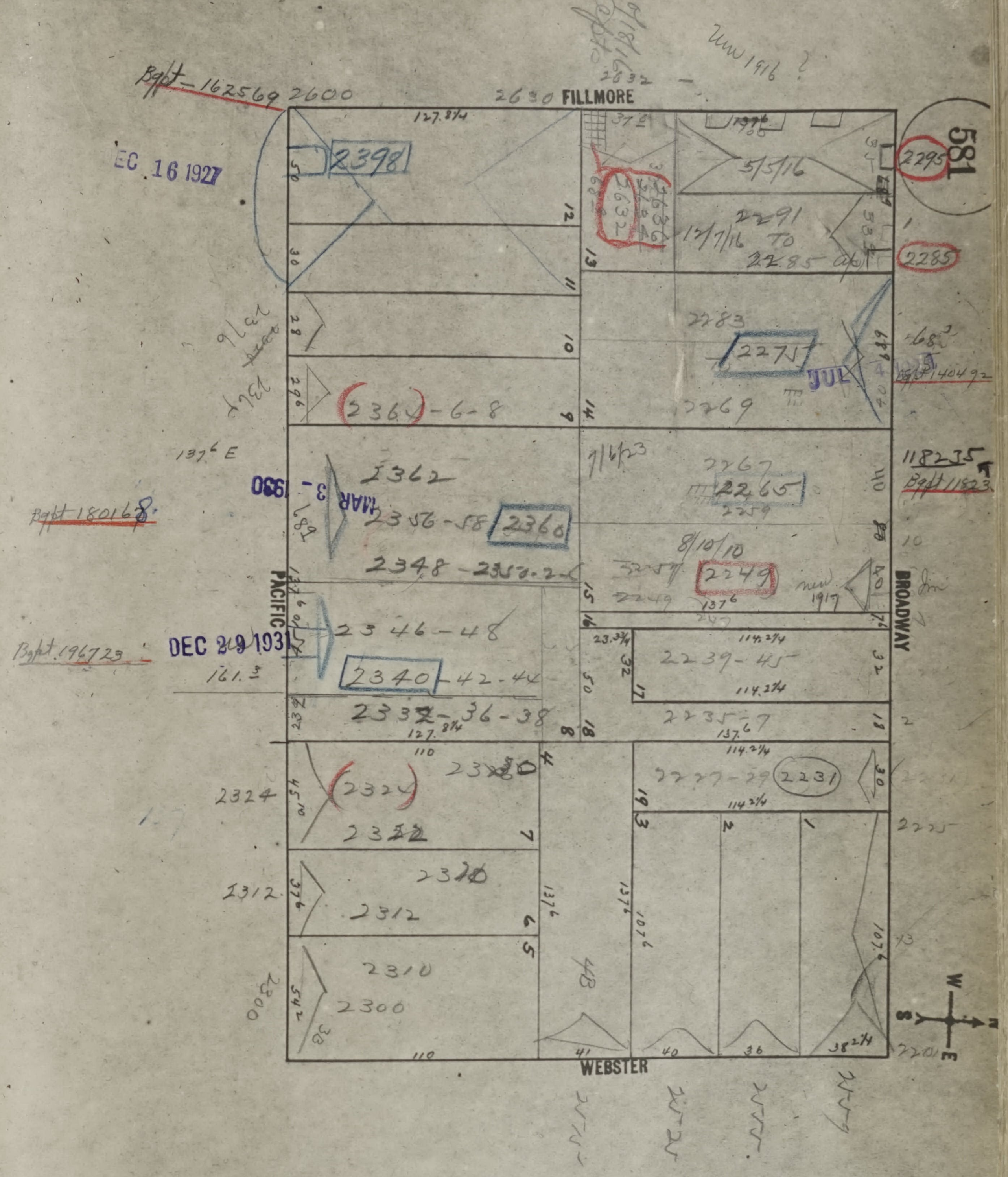
581
FILLMORE
BROADWAY
WEBSTER
PACIFIC
2600
2630
Bgpt 162569
EC. 16 1927
MAR 3 - 1930
DEC 29 1931
Bgpt 180168
Bgpt 196723
2398
2364-6-8
2362
2356-58
2360
2348-2352-
2346-48
2340-42-44
2332-36-38
2324
2322
2320
2312
2310
2300
2295
2291 to 2285
2285
5/5/16
12/7/16
2283
2271
2269
2267
2265
7/16/23
8/10/10
2249
2239-45
2235-7
2227-29
2231
Bgpt 140492
1182 35
Bgpt 11823
2225
2201
127.8¾
137.6
114.2¾
110
161.3
W
S
N
E

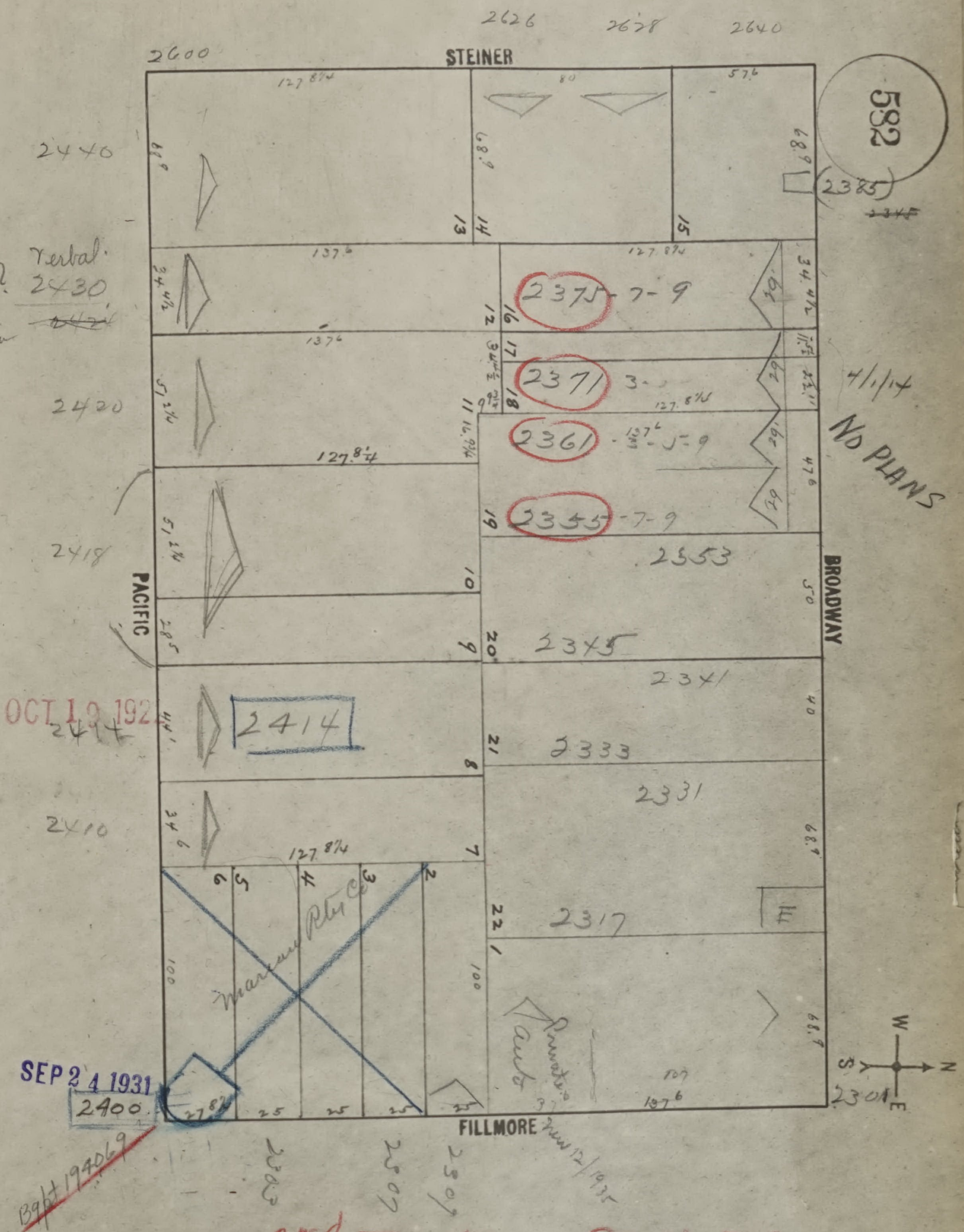
582
STEINER
2600
2626
2628
2640
2440
Verbal
? 2430
~~2424~~
2420
2418
2414
2414
2410
2400
PACIFIC
BROADWAY
FILLMORE
2385
~~2345~~
2375-7-9
2371 3-
2361-5-9
2355-7-9
2353
2345
2341
2333
2331
2317
2301
2303
2307
2309
4/1/14
NO PLANS
Marcus Rlty Co
Private Auto
B9p1 194069
June 12/1935
127 8¼
137 6
80
57 6
68 9
34 4½
51 2¼
28 5
41 1
34 6
100
50
40
25
W
S
N
E
1
2
3
4
5
6
7
8
9
10
11
12
13
14
15
16
17
18
19
20
21
22

OCT 19 192

SEP 24 1931

1st RES ZONE

2nd ZONE = STORE ETC

Note see letter of july 31/1918 – & july 14/32 Ref to Nos.

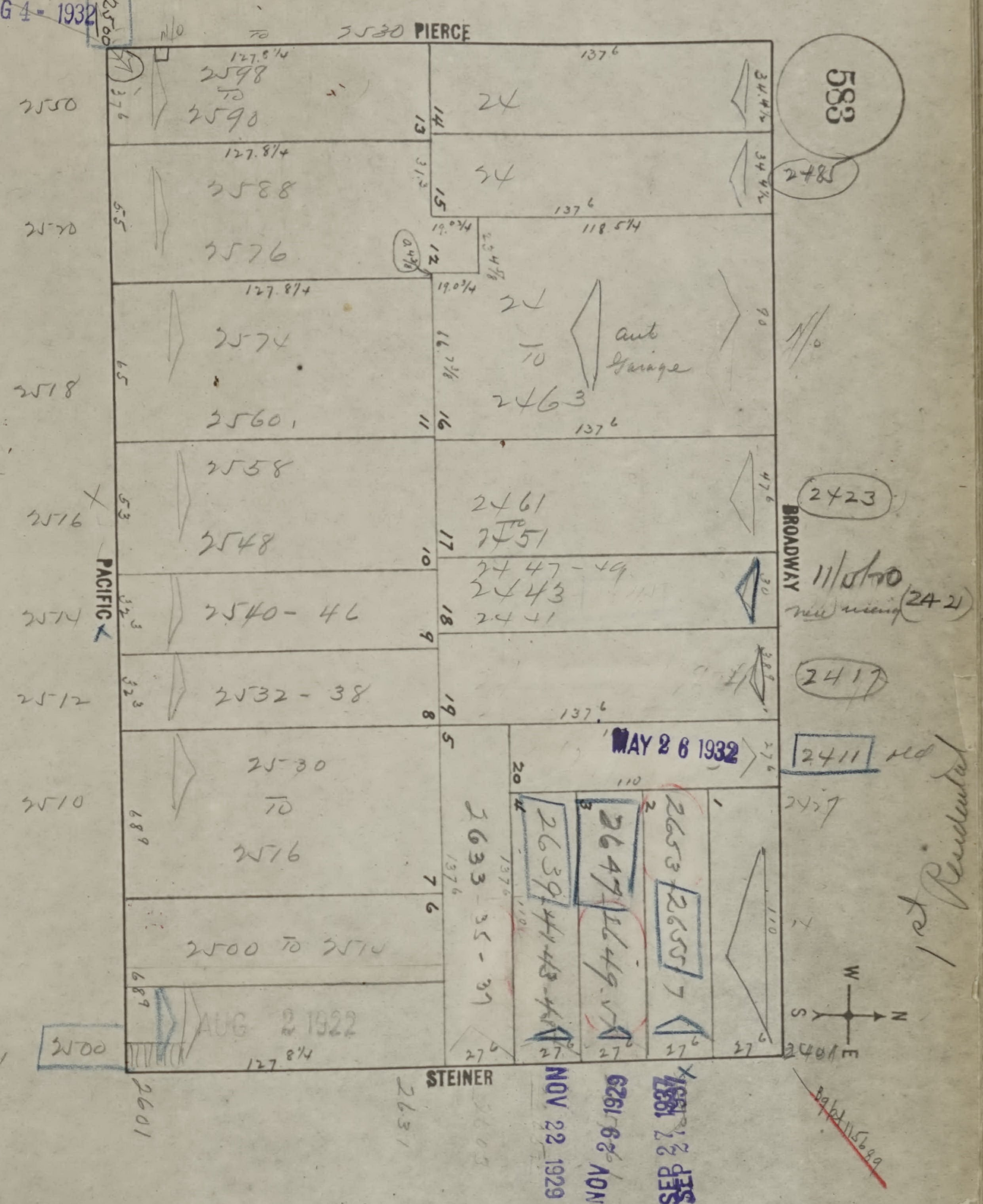
583
AUG 4 - 1932
2500
N/0 TO 2530 PIERCE
127.8¾
2598 TO 2590
2550
27.6
13
14
24
137.6
34.4½
127.8¾
2588
2576
2520
55
31.3
15
34
34.4½
2485
19.0¾
118.5¾
0.4⅜
12
2.34⅝
127.8¾
19.0¾
2574
2560
2518
65
16.7⅞
11
16
24 TO 2463
auto Garage
90
N/0
137.6
2558
2548
2516
53
10
17
2461 TO 2451
47.6
2423
BROADWAY
PACIFIC
2540 - 46
2514
32.3
9
18
2447 - 49
2443
2441
30
11/5/40
new zoning
2421
2532 - 38
2512
32.3
8
19
137.6
38.9
2417
2530 TO 2516
2510
68.9
7
6
5
20
MAY 26 1932
27.6
2411
old
110
2633 - 35 - 37
137.6
4
2639
2641-43-45
3
2647
2649-51
2
2653
2655-57
1
110
2427
1st Residential
2500 TO 2514
68.9
AUG 2 1922
2500
remodeled 5/1929
127.8¾
27.6
27
27.6
27.6
27
2401
W
S
N
E
STEINER
2601
2631
NOV 22 1929
NOV 26 1929
SEP 27 1937
115699

SAN FRANCISCO DBI DEPARTMENT OF BUILDING INSPECTION
OFFICIAL COPY

1st Residence Zone

DEC 1 1930

JUN 30 1936

APR 3 - 1936

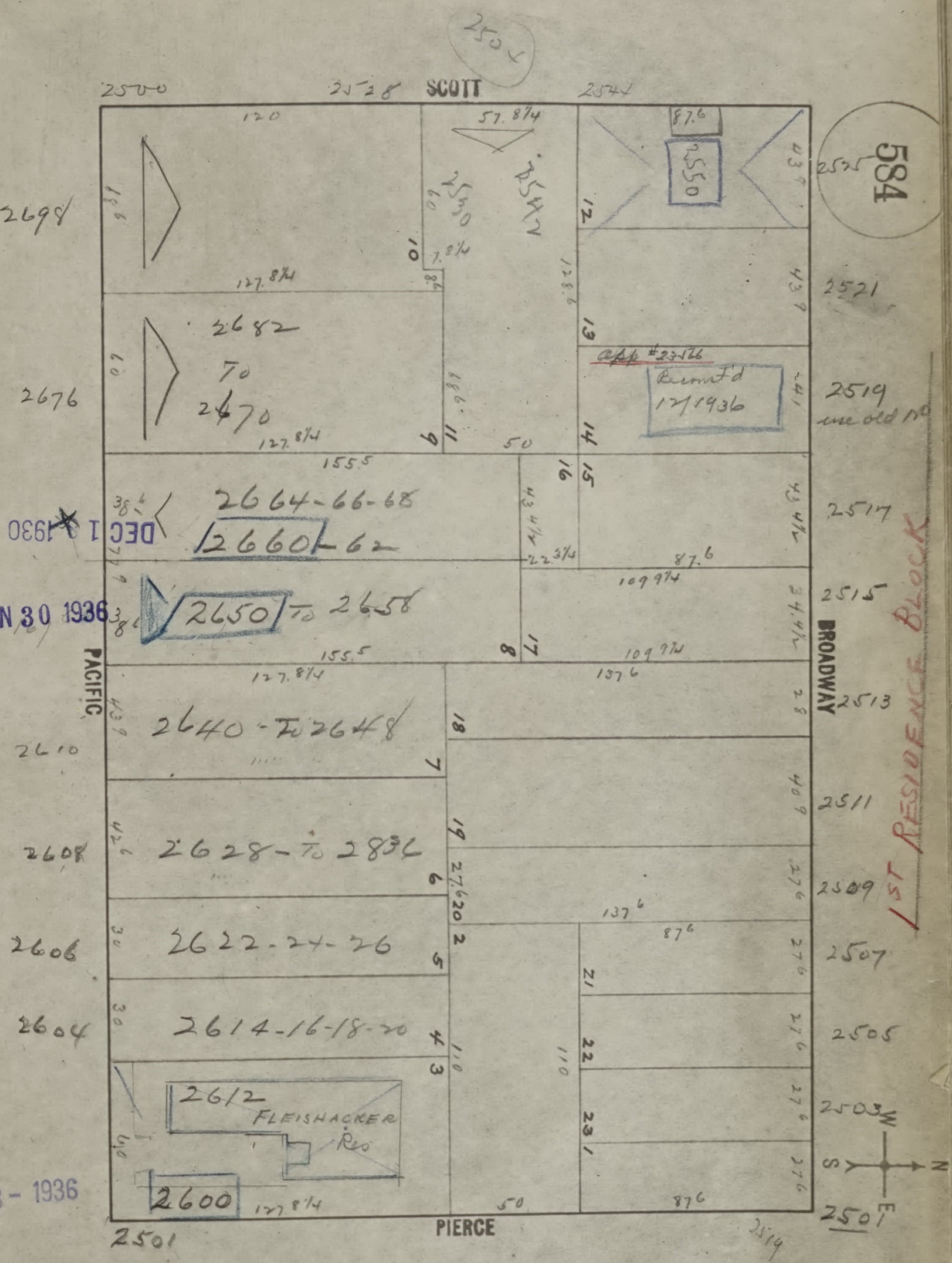
2504
584
SCOTT
2500
2528
2544
PACIFIC
BROADWAY
PIERCE
2698
2676
2610
2608
2606
2604
2501
2535
2521
2519 use old No
2517
2515
2513
2511
2509
2507
2505
2503
2501
2519
2550
2530
2544
2682 To 2670
2664-66-68
2660-62
2650 To 2658
2640-To 2648
2628-To 2836
2622-24-26
2614-16-18-20
2612 FLEISHACKER Res
2600
app #23126
Reinst'd 12/1936
1st RESIDENCE BLOCK
120
57.8¾
87.6
127.8¾
155.5
109.9¾
137.6
50
110
1
2
3
4
5
6
7
8
9
10
11
12
13
14
15
16
17
18
19
20
21
22
23
W
S
N
E

SAN FRANCISCO
DBI
DEPARTMENT OF
BUILDING INSPECTION
OFFICIAL COPY

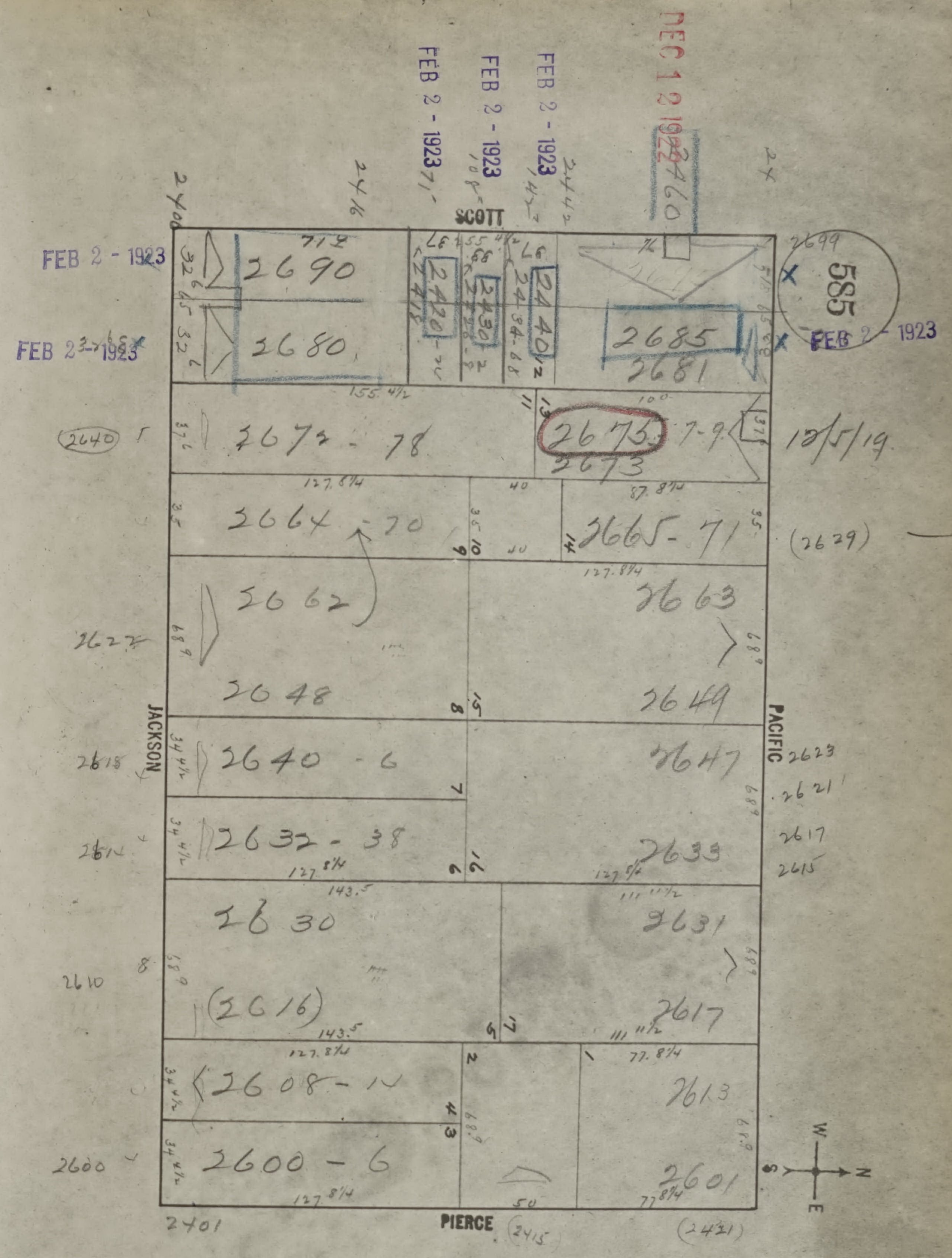
DEC 12 1922
FEB 2 - 1923
FEB 2 - 1923
FEB 2 - 1923
FEB 2 - 1923
FEB 2 - 1923
FEB 2 - 1923
585
SCOTT
JACKSON
PACIFIC
PIERCE
2400
2416
2442
2460
2690
2680
2420
2430
2440
2685
2681
2699
2640
2672 - 78
2675
2673
7-9
12/5/19
2664 - 70
2665 - 71
(2629)
2662
2663
2627
2648
2649
2640 - 6
2647
2618
2623
2621
2632 - 38
2633
2617
2615
2612
2630
(2616)
2631
2617
2610
2608 - 12
2613
2600 - 6
2601
2600
2401
(2415)
(2421)
155 4/2
127.8¾
87.8¾
143.5
W
N
E
S

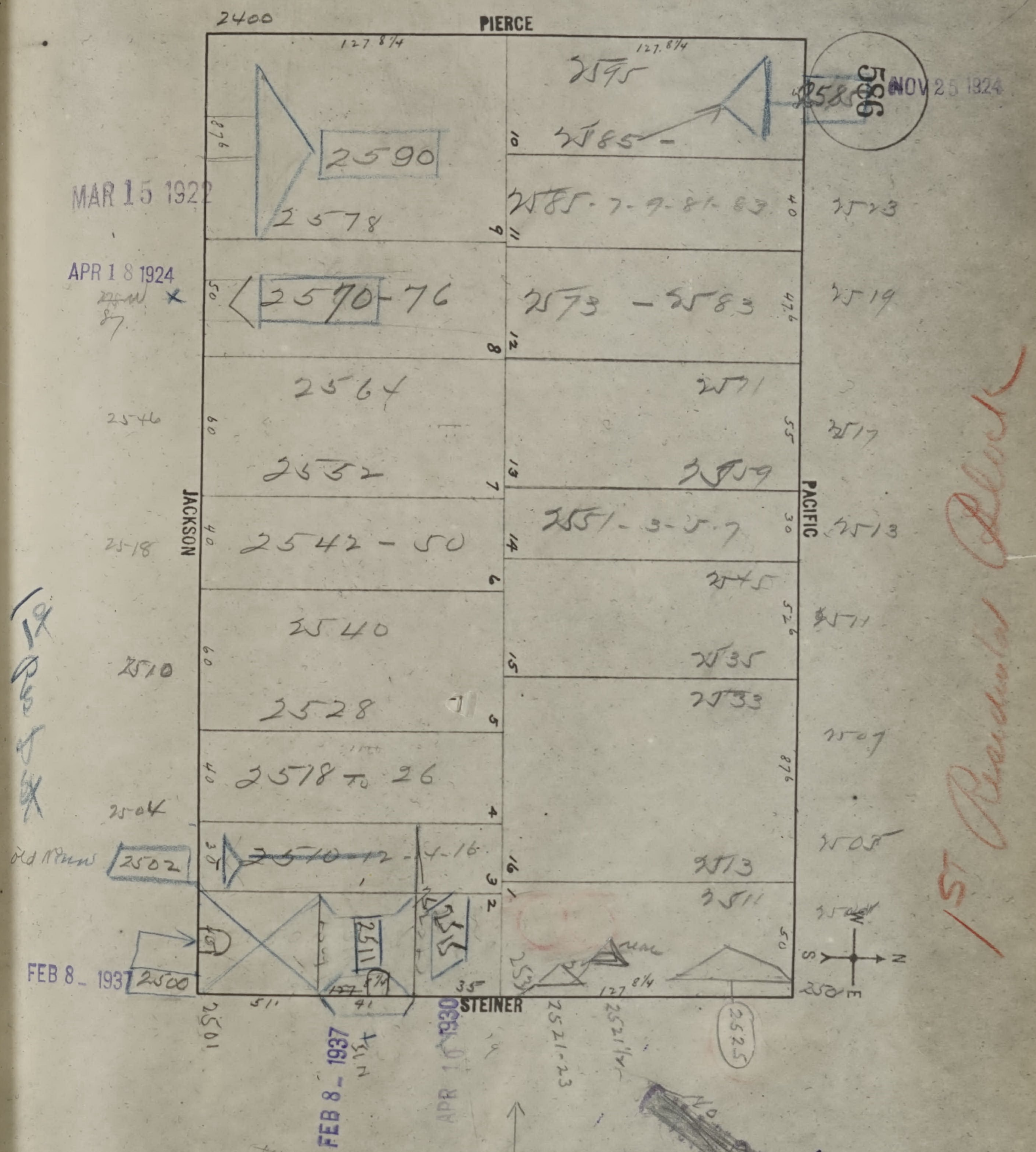
2400
PIERCE
127 6/4
586
NOV 25 1924
2595
2590
2585
2585-7-9-81-83
2578
MAR 15 1922
APR 18 1924
2570-76
2573 - 2583
2564
2571
2552
2569
JACKSON
PACIFIC
2542-50
2551-3-5-7
2545
2540
2535
2528
2533
2518 to 26
2513
2510-12-14-16
2511
Old Num 2502
2500
FEB 8_ 1937
STEINER
2501
FEB 8_ 1937
APR 1_ 1930
2521-23
2521½
2525
2546
2518
2510
2504
2523
2519
2517
2513
2511
2507
2505
2503
2501
1st Residential Block

6/25/1930
Property Owners on this
Block requested to be
allowed to use old
House Numbers.

O.K H.H.G.

MAY 2 - 1927

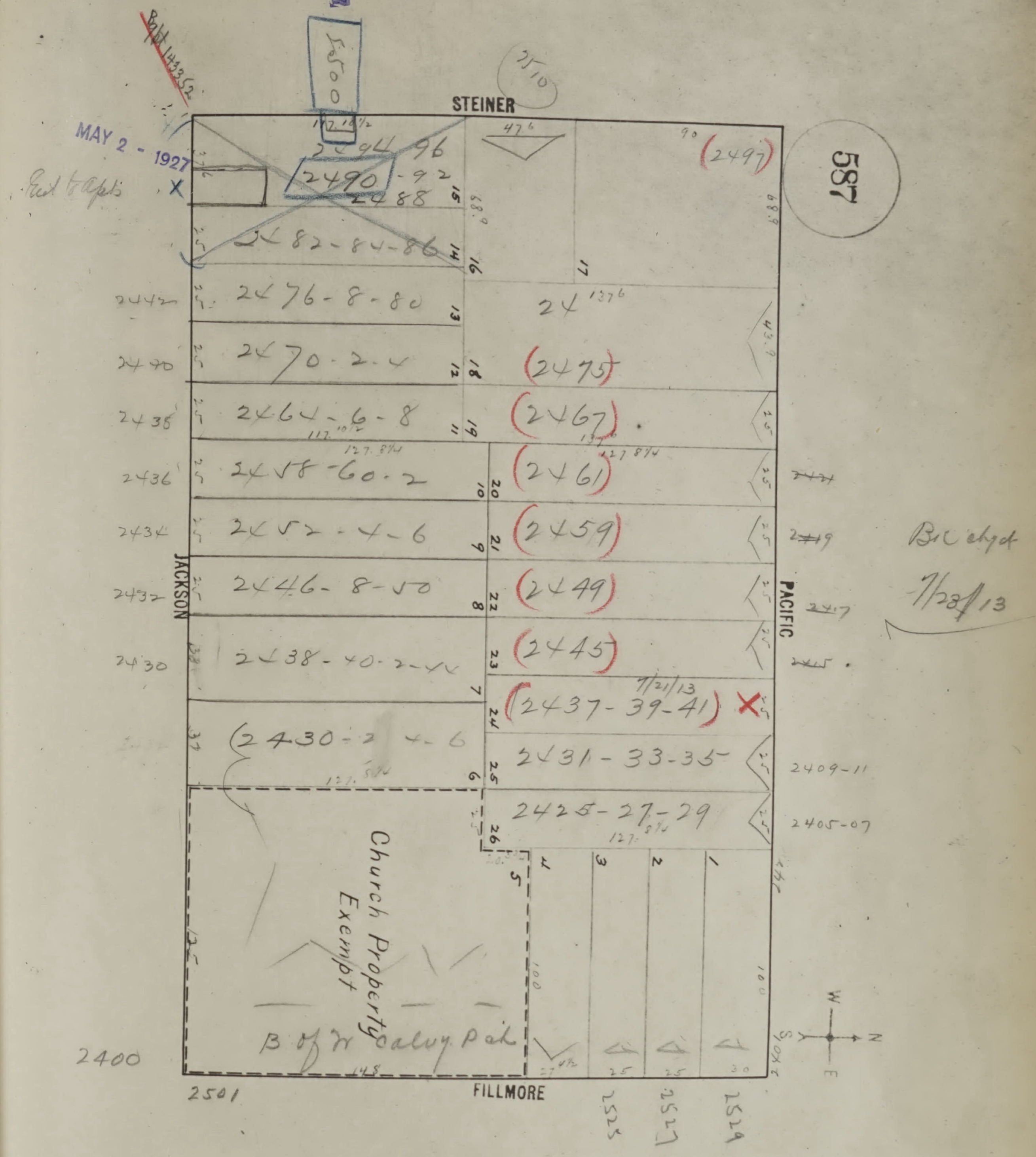
587
STEINER
JACKSON
PACIFIC
FILLMORE
MAY 2 - 1927
~~Bpt 143362~~
Ext to Apts
2510
5500
2490
2494-96
-92
2488
2482-84-86
2476-8-80
2470-2-4
2464-6-8
2458-60-2
2452-4-6
2446-8-50
2438-40-2-44
2430-2-4-6
(2497)
24
(2475)
(2467)
(2461)
(2459)
(2449)
(2445)
7/21/13
(2437-39-41)
2431-33-35
2425-27-29
2442
2440
2435
2436
2434
2432
2430
~~2421~~
~~2419~~
~~2417~~
~~2415~~
2409-11
2405-07
B C chgd
7/28/13
Church Property
Exempt
B of W Calvy Pch
2400
2501
2525
2527
2529
1
2
3
4
5
6
7
8
9
10
11
12
13
14
15
16
17
18
19
20
21
22
23
24
25
26
W
N
S
E

Blk chged

DEC 18 1923

JUL 8 - 1936

588

MAY 24 1926

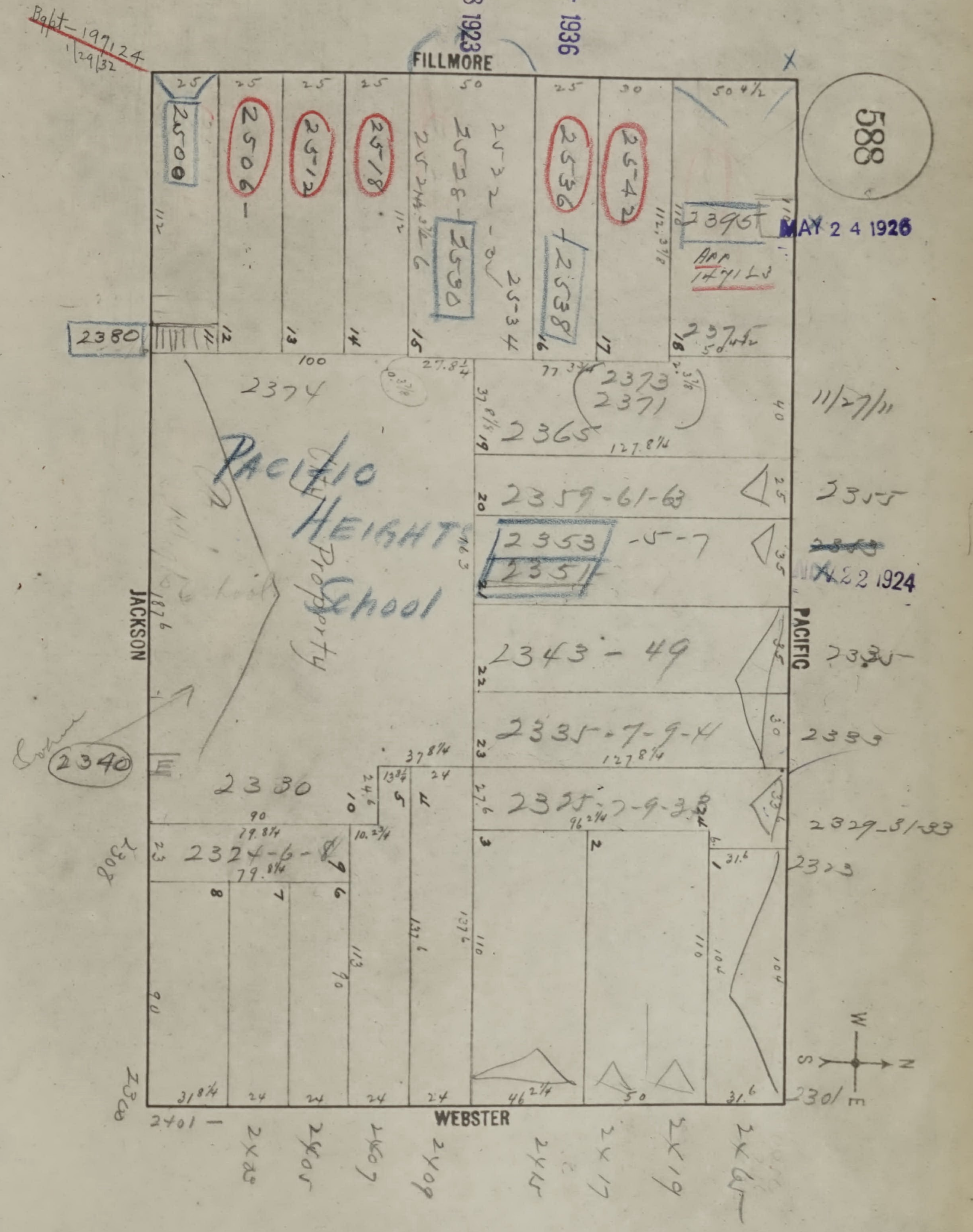
FILLMORE
PACIFIC
WEBSTER
JACKSON
~~Bqpt-197124~~
1/29/32
25
25
25
25
50
25
30
50 4/2
2500
2506-
2512
2518
2532-36
2528-
2530
2534
2536
+2538
2542
2395
APP 14714 3
2380
11
12
13
14
15
16
17
18
112
2374
100
27.8¼
77 3¾
2373
2371
11/27/11
2365
127.8¾
2359-61-63
2355
2353
2351
-5-7
~~2353~~
X 22 1924
2343-49
2335
2335-7-9-41
2333
2325-7-9-33
2329-31-33
2323
PACIFIC HEIGHTS School
Property
2340
2330
2324-6-8
79.8¾
90
24
20
22
23
1
2
3
4
5
6
7
8
9
10
31 8¾
46 2¾
50
31 6
2301
2401-
2403
2405
2407
2409
2415
2417
2419
2421
2300
2308
W
S
N
E

SAN FRANCISCO
DBI
DEPARTMENT OF BUILDING INSPECTION
OFFICIAL COPY

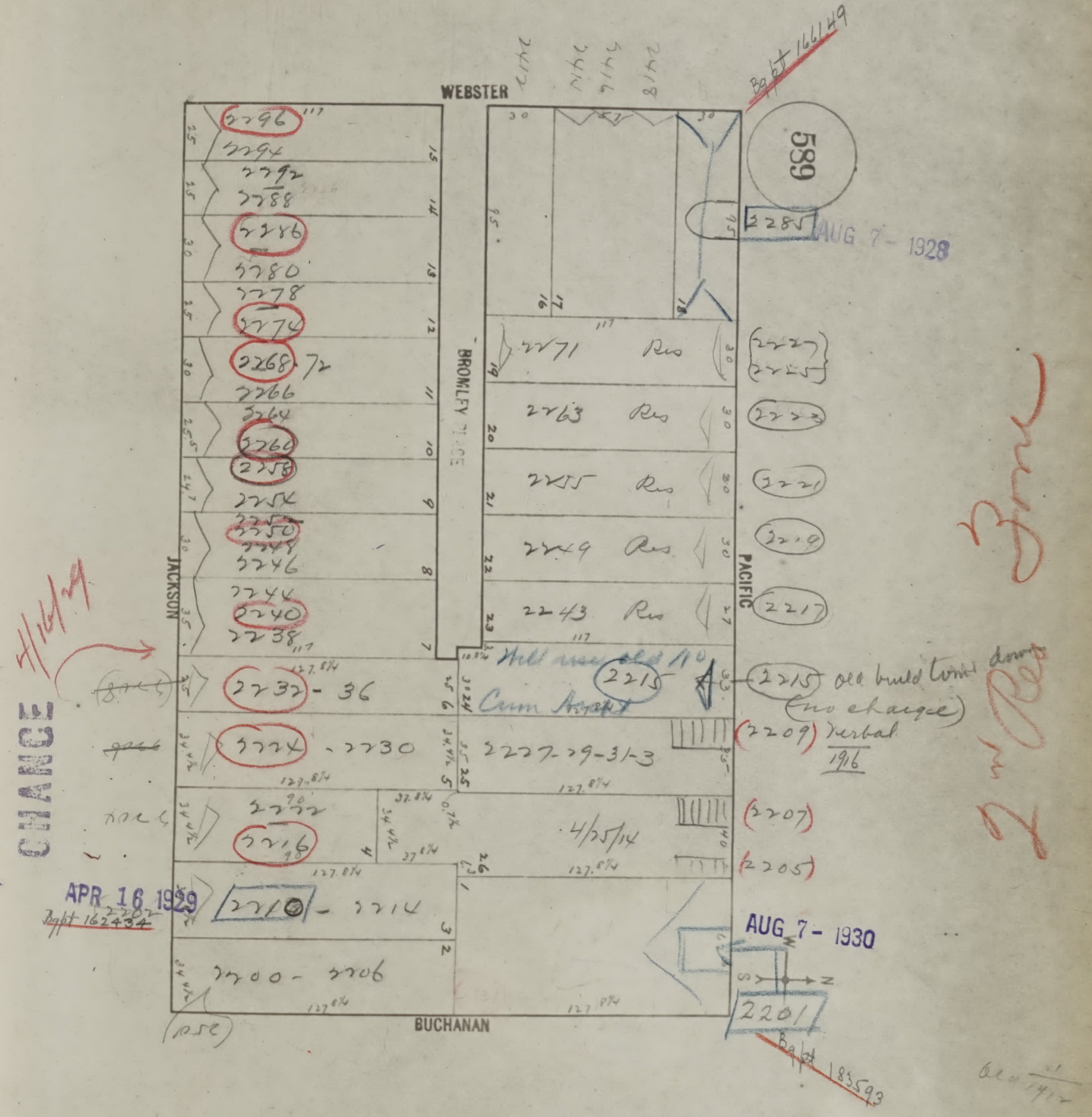
589
WEBSTER
JACKSON
BROMLEY PLACE
PACIFIC
BUCHANAN
2296
2294
2292
2288
2286
2280
2278
2274
2268-72
2266
2264
2260
2258
2256
2250
2246
2244
2240
2238
2232-36
2224-2230
2222
2216
2210-2214
2200-2206
2271 Res
2263 Res
2255 Res
2249 Res
2243 Res
2215
Hotel over old 10
Cum Apt
2227-29-31-3
4/25/14
2285
2227
2225
2223
2221
2219
2217
2215 old build torn down (no charge)
2209 verbal 1916
2207
2205
2201
2nd Res Zone
CHANGE
4/16/29
APR 16 1929
Bapt 162434
AUG 7 - 1928
Bapt 166149
AUG 7 - 1930
Bapt 183593
S N

SAN FRANCISCO DEPARTMENT OF BUILDING INSPECTION
OFFICIAL COPY

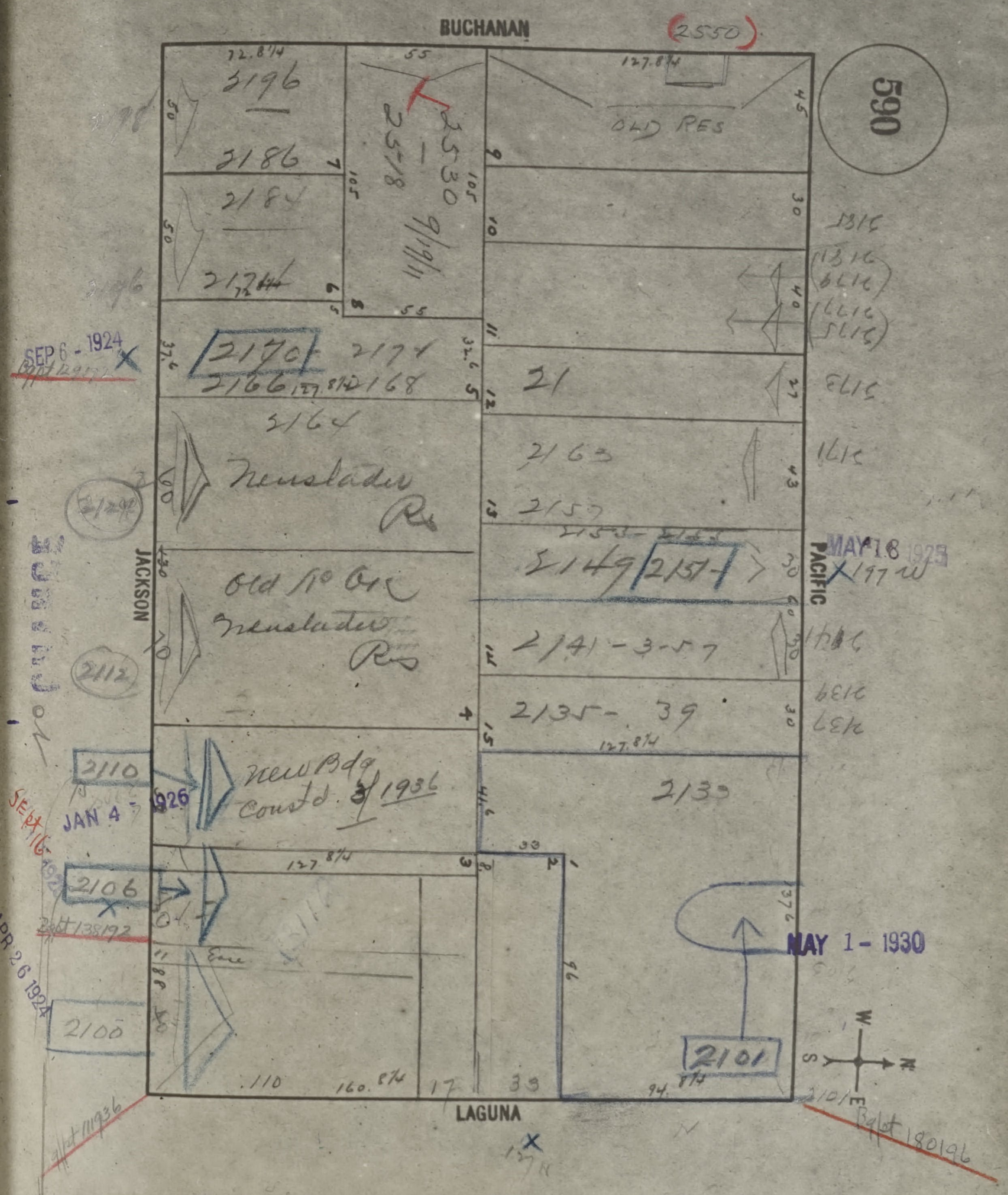
BUCHANAN
(2550)
590
72.8¼
2196
2186
2184
2174
55
2530 – 2518
9/19/11
105
127.8¼
OLD RES
SEP 6 - 1924
2170
2174
2166
2168
2164
Neustadter Res
21
2163
2157
2153 – 2155
2149
2151
MAY 18 1925
JACKSON
PACIFIC
Old No On
Neustadter Res
2141 - 3 - 57
2135 - 39
2139
2137
2112
2110
JAN 4 1926
New Bdg Const'd 3/1936
2133
Sept 16 1926
2106
APR 26 1924
2100
MAY 1 - 1930
2101
110
160.8¼
17
39
94.8¼
LAGUNA
W
S
N
E
Bplt 180196
9/let 111936

JAN 19 1926

N.B. Apartment House Owners on this block on Jackson St ask permission to retain old House Numbers

2100 – OK
2106 – OK
2110 – OK

FEE'S PAID

W. H. Gruffon
S. of C

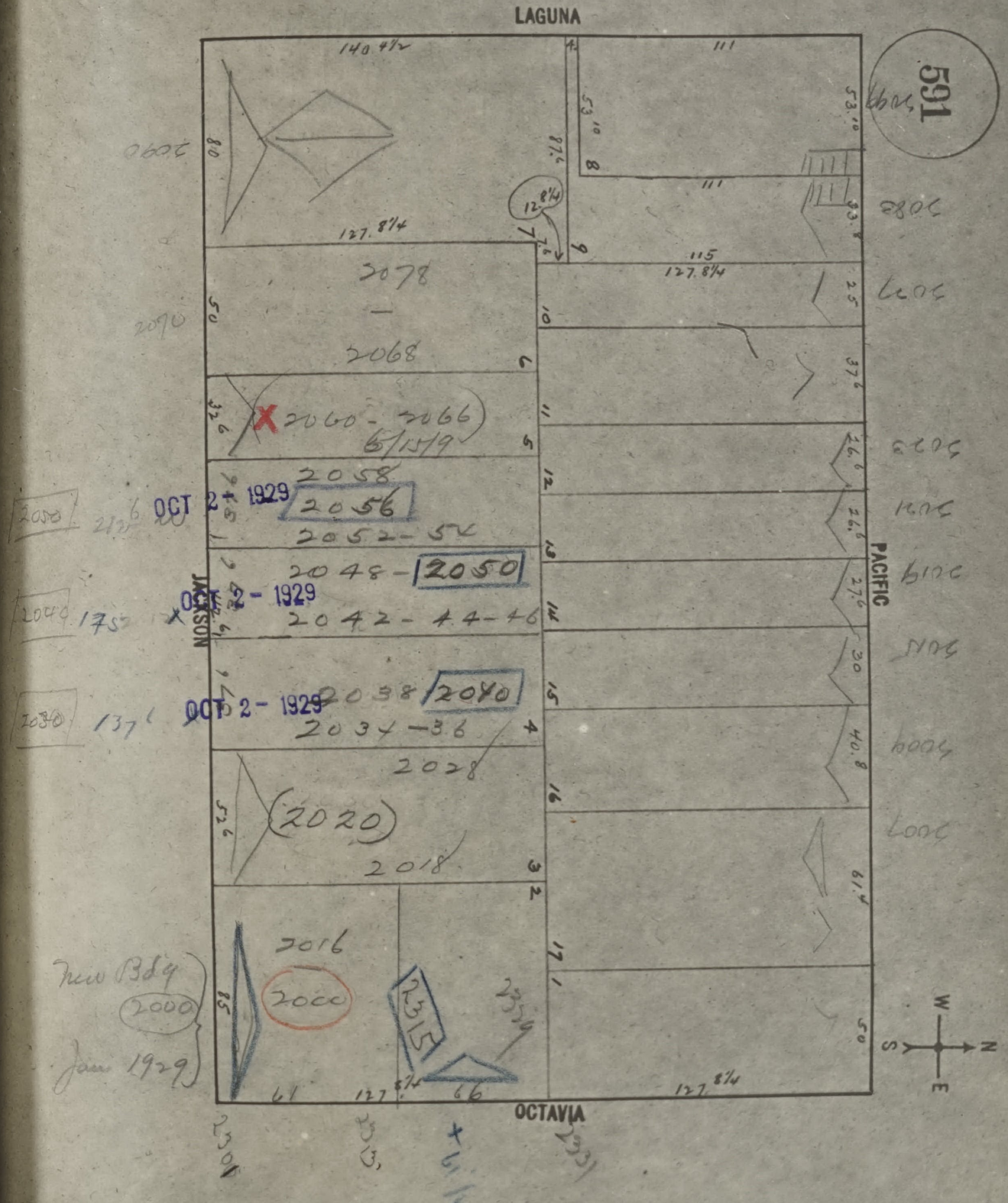
591
LAGUNA
PACIFIC
JACKSON
OCTAVIA
2078
2068
2060 - 2066
2058
2056
2052-54
2048 - 2050
2042 - 44 - 46
2038 2040
2034 - 36
2028
2020
2018
2016
2000
OCT 2 - 1929
OCT 2 - 1929
OCT 2 - 1929
New Bldg
2000
Jan 1929
2335
2301
2331
N
S
E
W

SAN FRANCISCO DEPARTMENT OF BUILDING INSPECTION
OFFICIAL COPY

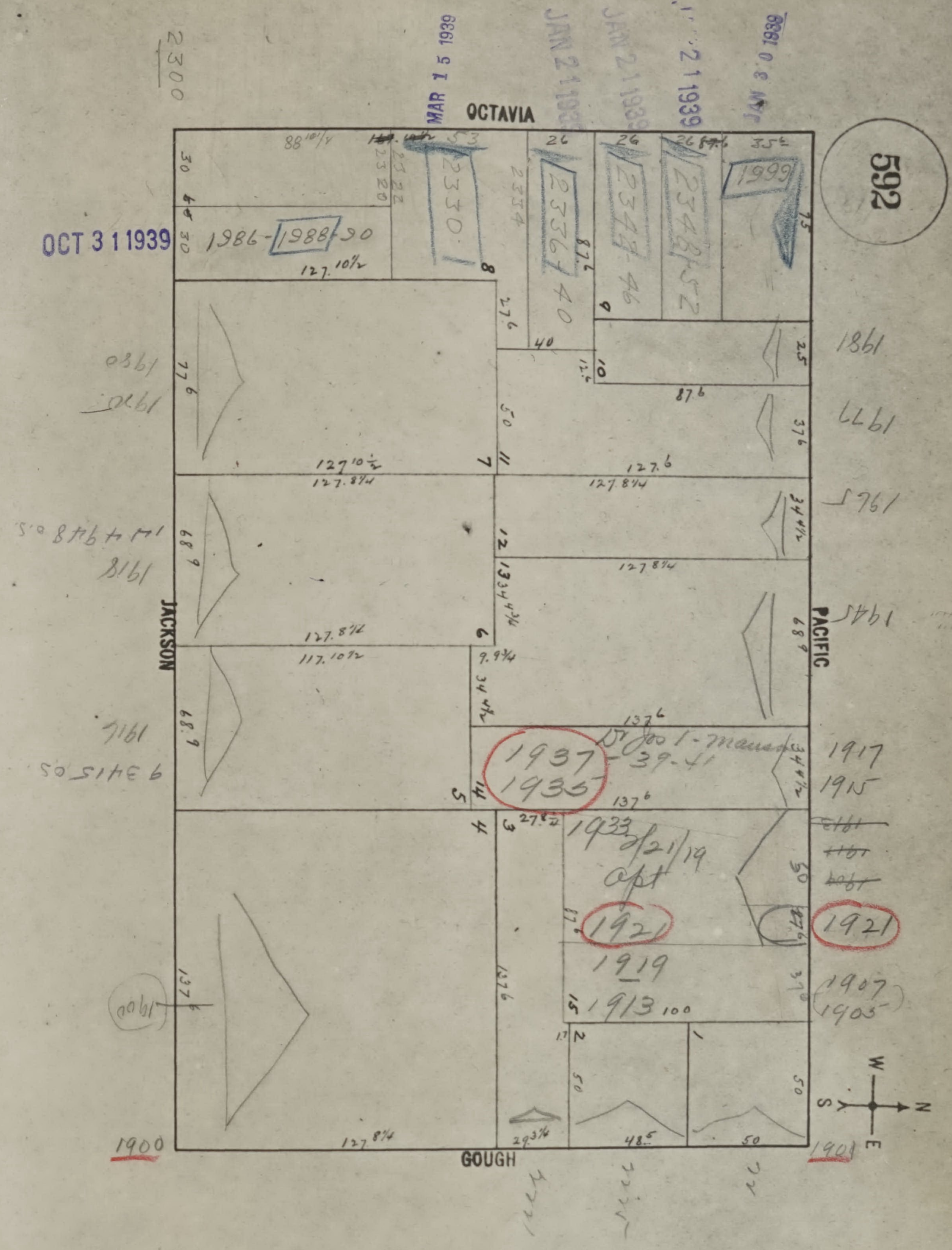
592
OCTAVIA
JACKSON
PACIFIC
GOUGH
2300
MAR 1 5 1939
JAN 2 1 1939
JAN 2 1 1939
2 1 1939
JAN 3 0 1939
OCT 3 1 1939
1986-1988-90
2320
2322
2330
2334
2336-40
2344-46
2348-52
1999
1937
1935
1933
apt
1921
1919
1913
1921
1917
1915
1907
1905
1900
1901
1981
1977
1961
1941
W
S
N
E

SAN FRANCISCO
DBI
DEPARTMENT OF
BUILDING INSPECTION
OFFICIAL COPY

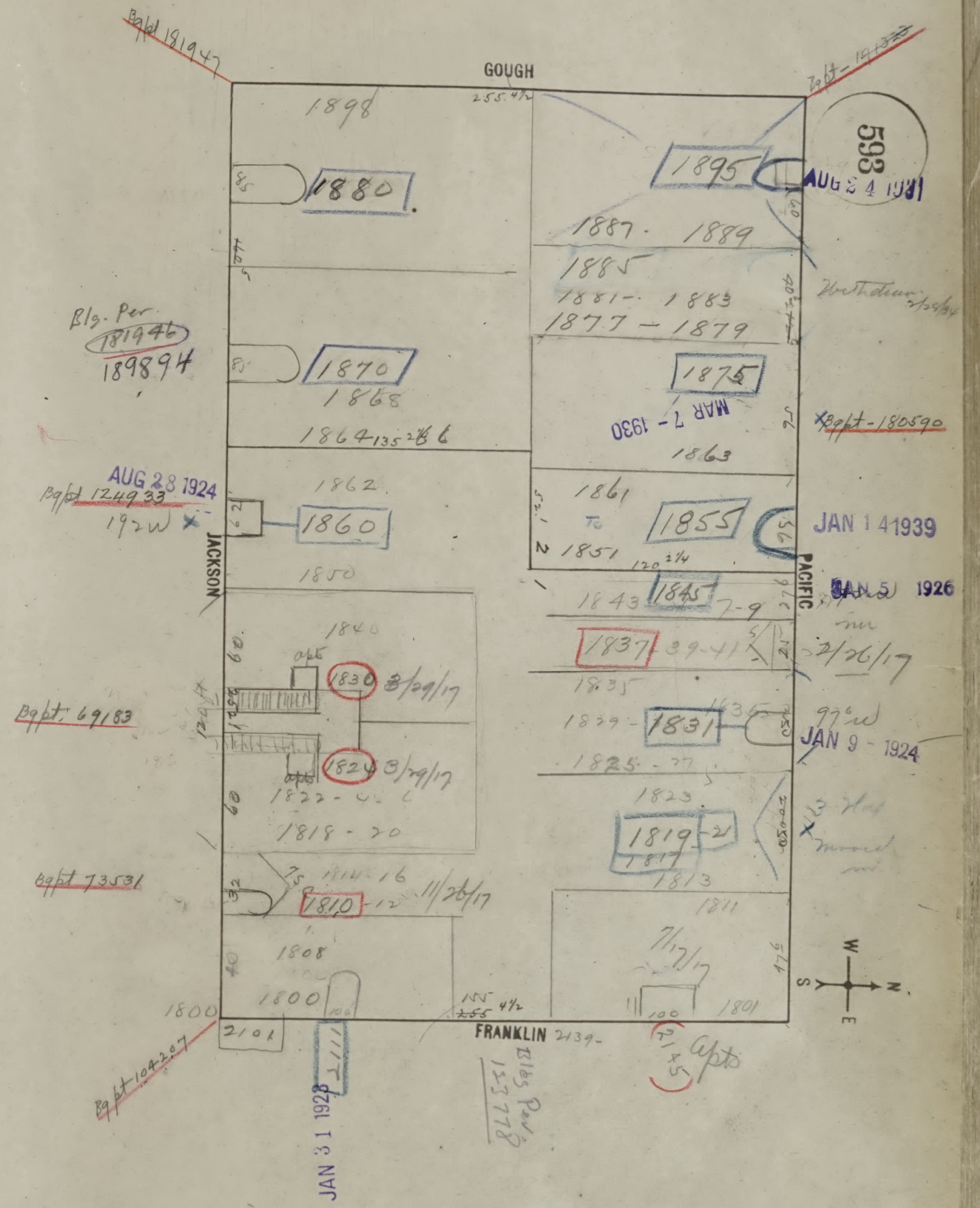
~~Bgpt 181947~~
GOUGH
255.4½
1898
85
1880
~~Bgpt-191323~~
593
AUG 24 1931
1895
60
1887 · 1889
1885
1881 - 1883
1877 - 1879
Withdrawn 2/24/34
Blg. Per.
181946
189894
85
1870
1868
1864 135 2⁄6
1875
MAR 7 - 1930
1863
~~Bgpt-180590~~
AUG 28 1924
~~Bgpt 124933~~
192W
62
1862
1860
JACKSON
1850
1861
to
1851
120 2¼
1855
95
JAN 14 1939
PACIFIC
JAN 5 1926
1843
1845
7-9
276
1840
60
apts
1830
3/29/17
1837
39-41
2/26/17
1835
~~Bgpt 69183~~
120
1829 -
1831
50
97w
JAN 9 - 1924
1824
3/29/17
apts
1825 - 27
1822 - 4 - 6
60
1823
1818 - 20
1819
-21
1817
1813
moved
75
1814 - 16
~~Bgpt 73531~~
32
1810
-12
11/26/17
1811
1808
7/7/17
40
176
W
S
N
E
1800
1800
100
155
~~255~~
4½
100
1801
2101
~~Bgpt 104207~~
2111
JAN 31 1928
FRANKLIN
2139-
Bldg Per.
133778
2145
apts

SAN FRANCISCO
DBI
DEPARTMENT OF
BUILDING INSPECTION
OFFICIAL COPY

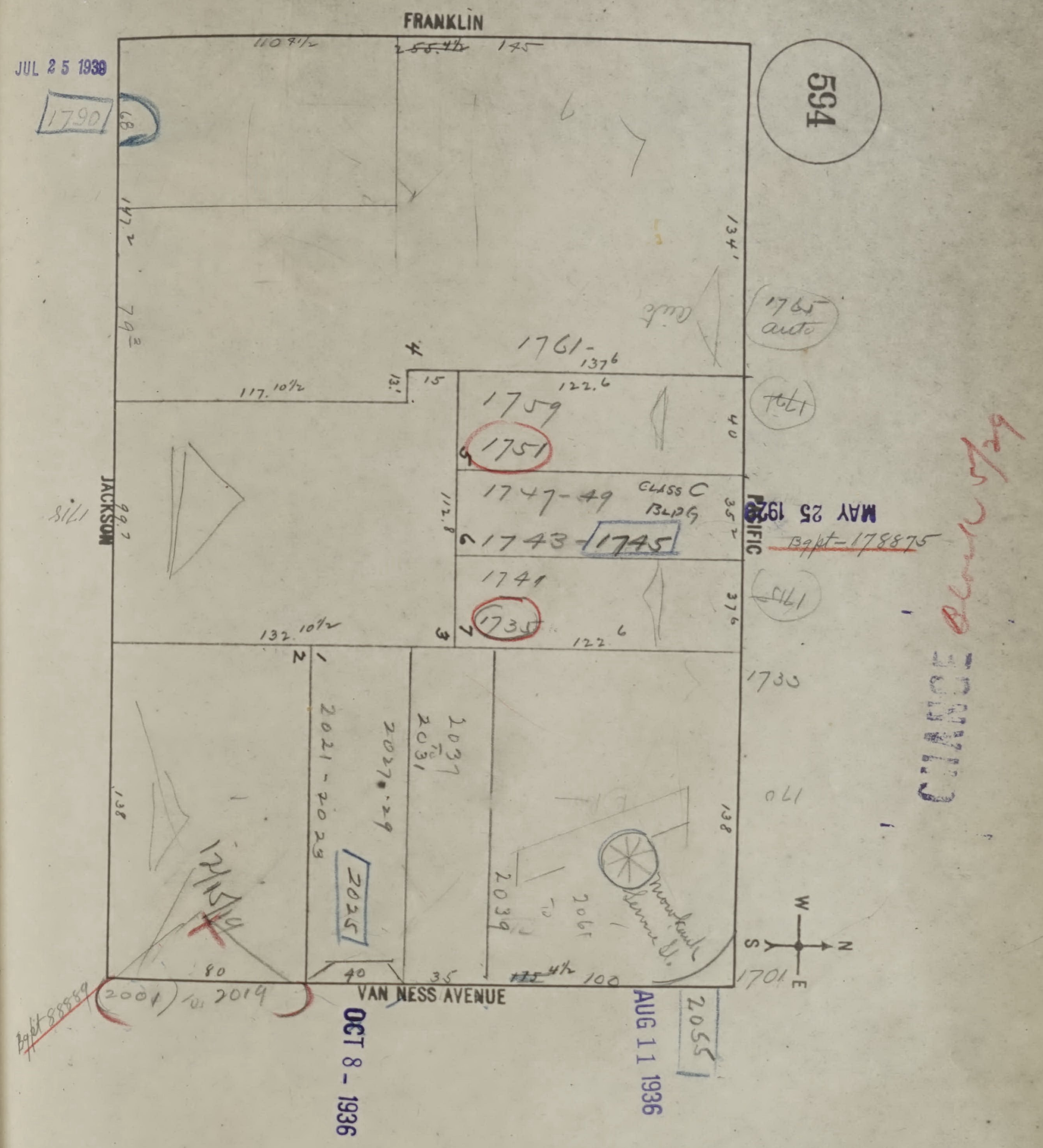
FRANKLIN
JACKSON
PACIFIC
VAN NESS AVENUE
594
JUL 25 1939
1790
MAY 25 1929
Bppt-178875
OCT 8 - 1936
AUG 11 1936
2055
CHANGE
1761
1759
1751
1747-49
Class C Bldg
1743
1745
1741
1735
1765 auto
1730
1710
1701
2001
2019
2021-2023
2025
2027-29
2031
2037
2039
2061
W
S
N
E

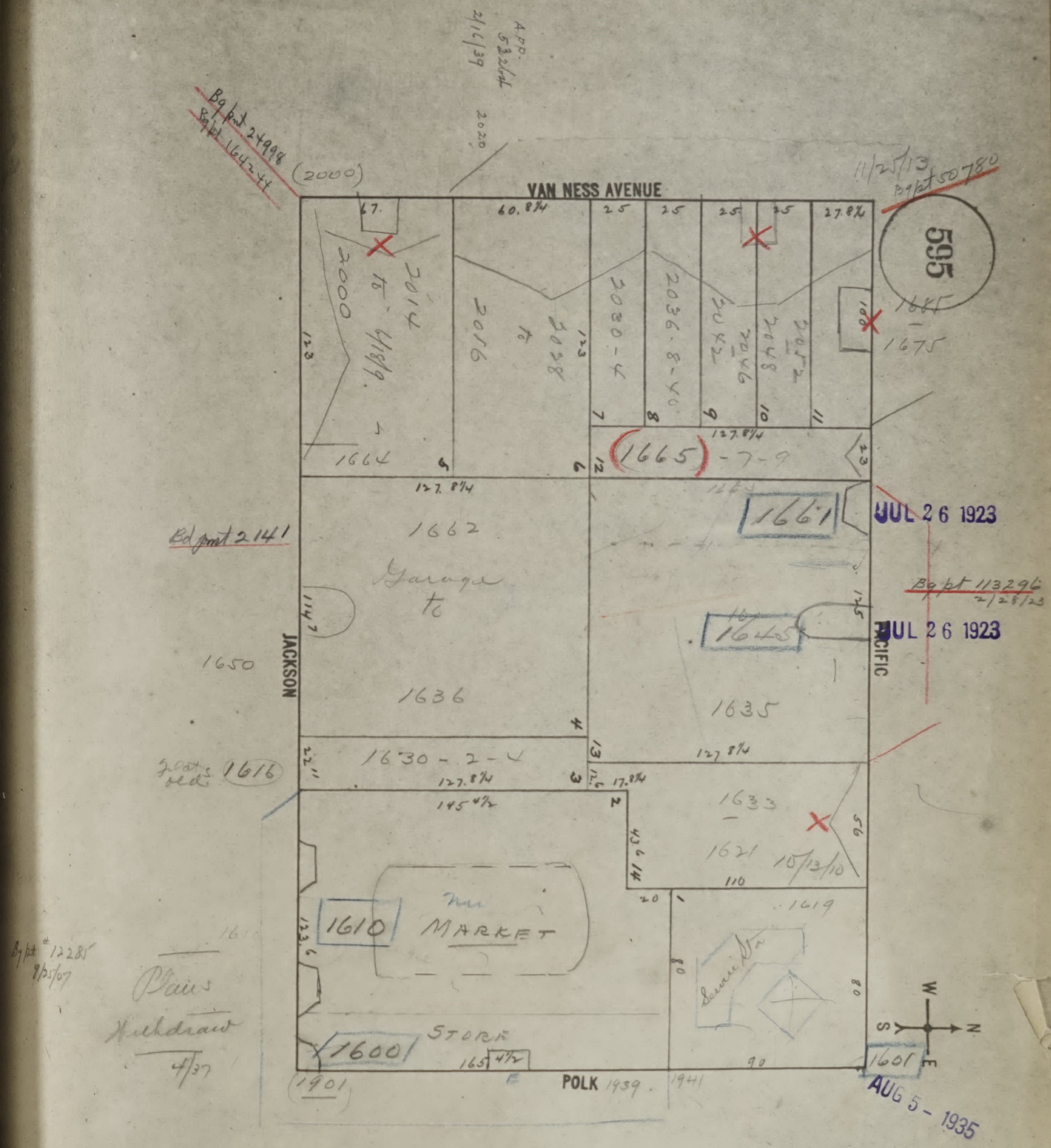
APP. 53266
2/16/39
2020
Bg pmt 24998
Bg pt 164244
(2000)
VAN NESS AVENUE
11/25/13
Bg pt 50780
595
60.8¾
25
25
25
25
27.8¾
67.
2000
2014 to 4/18/9.
2016 to 2028
2030-4
2036-8-40
2042
2046
2048
2052
1685 – 1675
1664
5
6
7
8
9
10
11
12
127.8¾
(1665)-7-9
23
Bd pmt 2141
1662
Garage to
1636
1661
JUL 26 1923
Bg pt 113296
2/28/23
1645
JUL 26 1923
PACIFIC
JACKSON
1650
1635
4
13
127 8¾
1630-2-4
22.11
Gas sta old 1616
127.8¾
3
17.6
17.8¾
145 4½
2
1633 – 1621
10/13/10
56
43 6 14
110
20
1619
1610
MARKET
Service Sta
Bg pt # 12285
8/21/07
Plans withdrawn 4/37
80
80
STORE
1600
165 4½
90
1601
(1901)
POLK 1939.
1941
W
S
N
E
AUG 5 - 1935

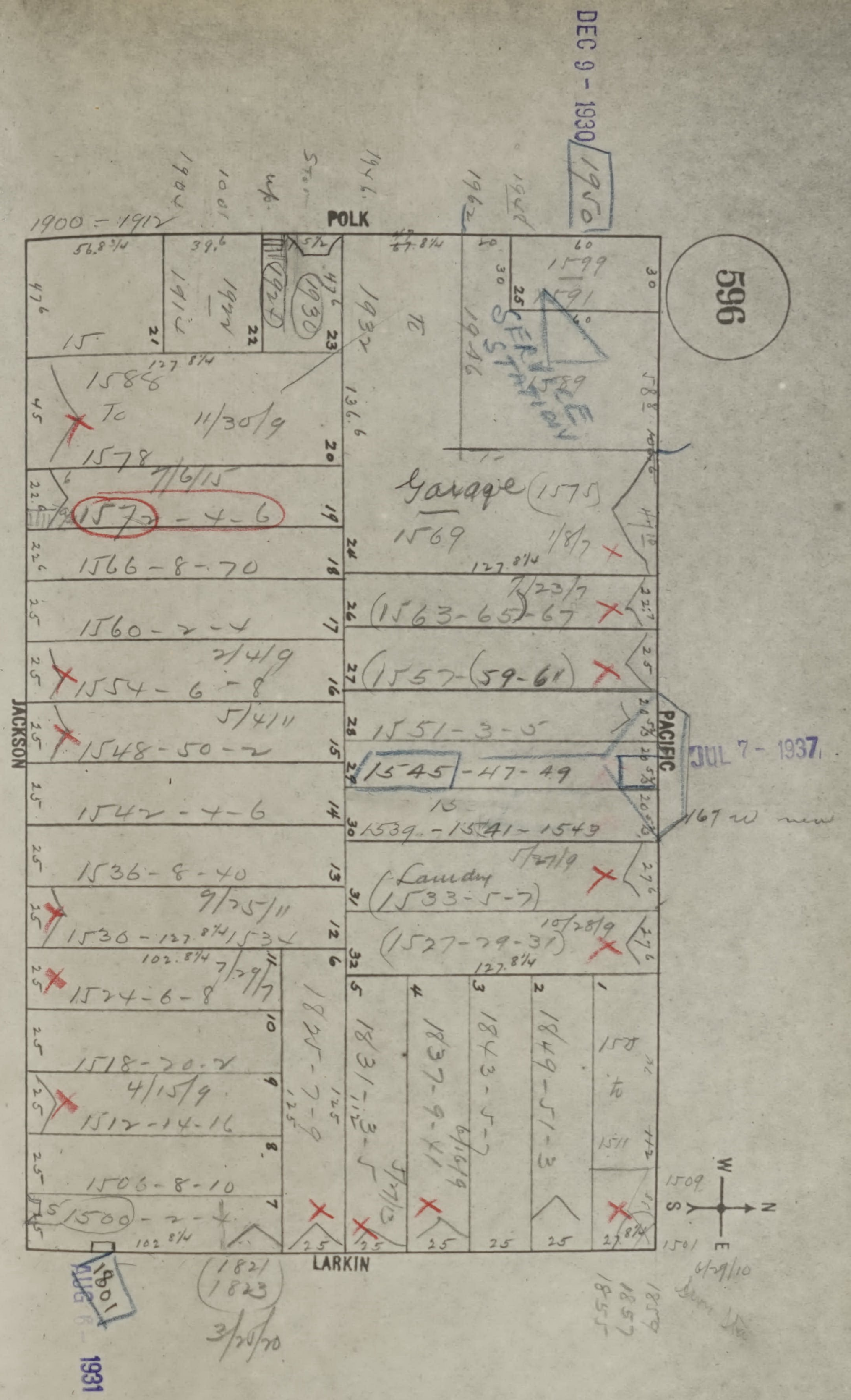
596
POLK
PACIFIC
LARKIN
JACKSON
DEC 9 - 1930
JUL 7 - 1937
1931
1900 - 1912
1588 To
11/30/9
1578
7/6/15
1572 - 4 - 6
1566 - 8 - 70
1560 - 2 - 4
2/4/9
1554 - 6 - 8
5/4/11
1548 - 50 - 2
1542 - 4 - 6
1536 - 8 - 40
9/25/11
1530 - 1534
7/29/7
1524 - 6 - 8
1518 - 20 - 2
4/15/9
1512 - 14 - 16
1506 - 8 - 10
1500 - 2 - 4
1799
1791
SERVICE STATION
Garage (1575)
1569
1/8/7
7/23/7
1563 - 65 - 67
1557 - 59 - 61
1551 - 3 - 5
1545 - 47 - 49
1539 - 1541 - 1543
Laundry
1533 - 5 - 7
10/28/9
1527 - 29 - 31
1825 - 7 - 9
1831 - 3 - 5
1837 - 9 - 41
1843 - 5 - 7
1849 - 51 - 3
1511 To 1501
1509
6/9/10
1821
1823
3/20/10
1801
1853
1857
1859
167 w new
W S N E

SAN FRANCISCO DEPARTMENT OF BUILDING INSPECTION
OFFICIAL COPY

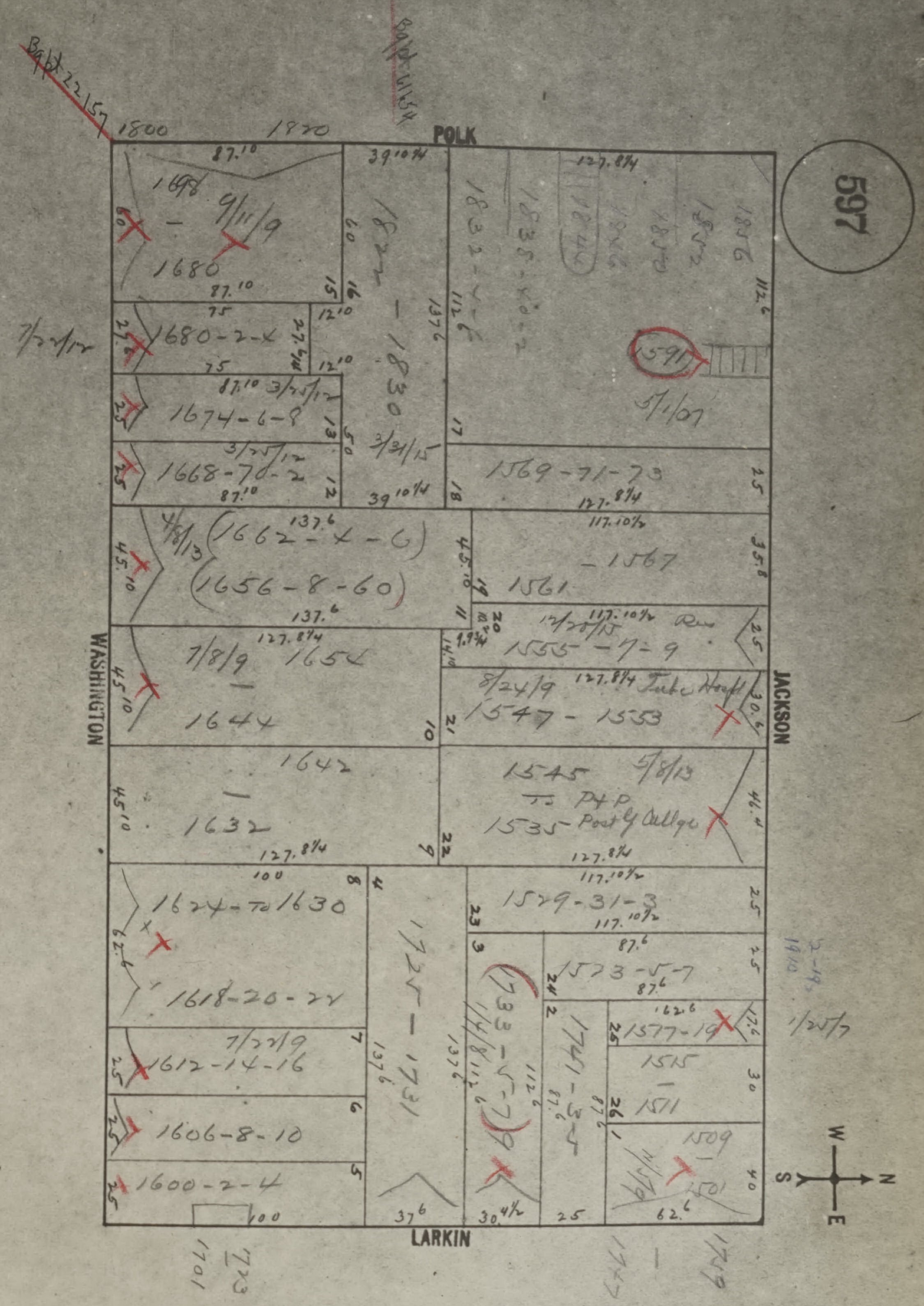
597
POLK
WASHINGTON
JACKSON
LARKIN
1800
1820
1696 - 9/11/9
1680
1680-2-4
1674-6-8
1668-70-2
1822 - 1830
3/31/15
1832-4-6
1838-40-2
1844
1591
5/1/07
1569-71-73
1567
1561
1662-4-6
1656-8-60
4/8/13
1555-7-9
12/28/15
7/8/9
1654
1644
8/24/9
1547 - 1553
1642
1632
1545
1535
5/8/13
1624 - to 1630
1618-20-22
1579-31-3
1573-5-7
1725 - 1731
1733-5-7
1741-3-5
1577-19
1515
1511
1509
1501
7/22/9
1612-14-16
1606-8-10
1600-2-4
1701
1723
1747
1759
7/22/12
W
N
S
E

SAN FRANCISCO DBI DEPARTMENT OF BUILDING INSPECTION
OFFICIAL COPY

177
65
62

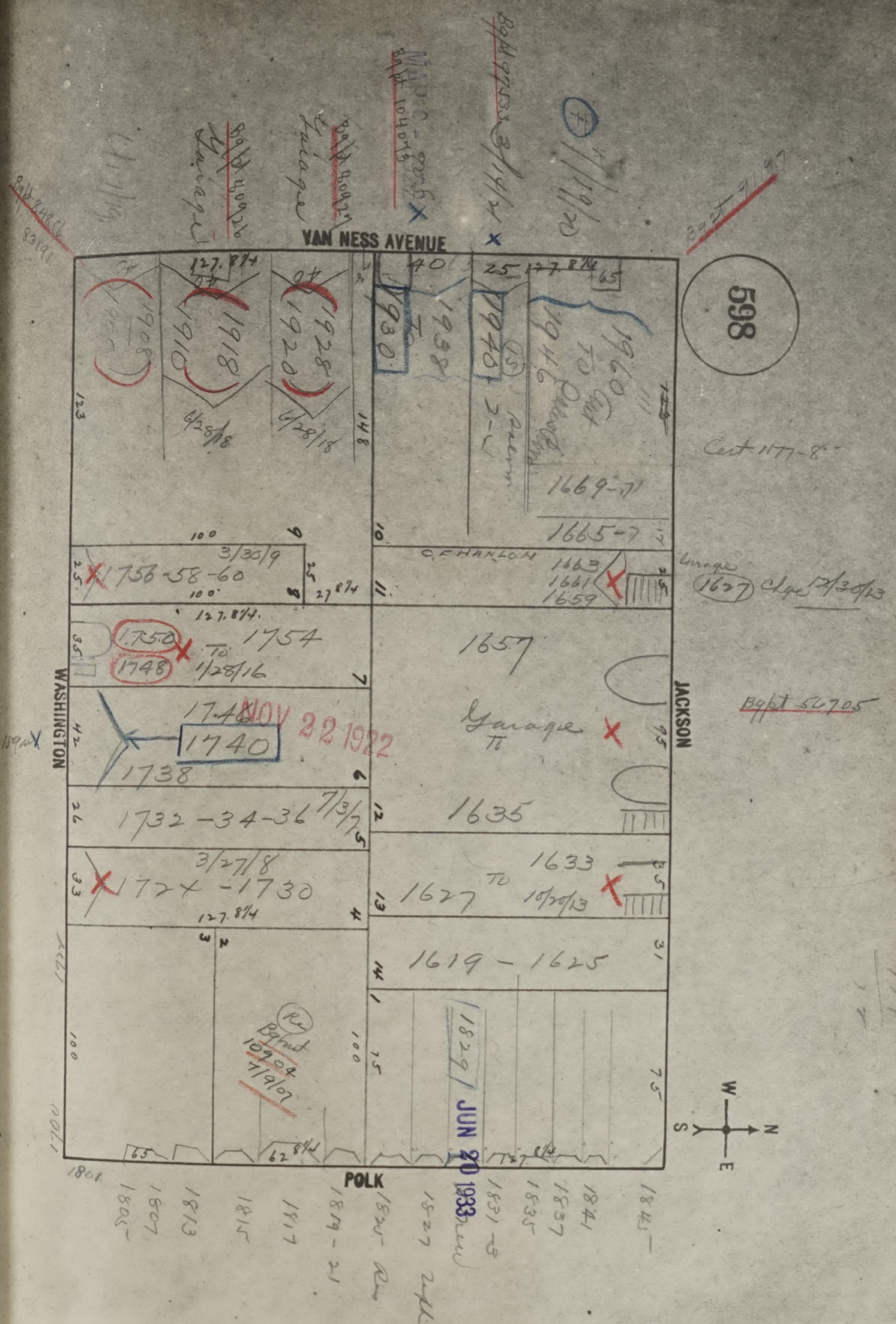
598
VAN NESS AVENUE
WASHINGTON
JACKSON
POLK
W
N
S
E
Bgpt 84868
83191
1900
1/17/19
Bgpt 40926
Garage
Bgpt 40927
Garage
Bgpt 104073
9905
3/14/24
Bgpt 97533
F
5/11/92
Bgpt 91197
1908
1910
1918
6/28/18
1928
1920
6/28/18
1930
1938
1940
1946
1960
Cert 1177-8
1669-71
1665-7
C. F. HANLON
1663
1661
1659
Garage
1627
Chge 12/30/13
1756-58-60
3/30/9
1750
1748
1754
1/28/16
1657
Garage
Bgpt 56705
1740
1738
NOV 22 1922
1732-34-36
7/3/7
1635
3/27/8
1724-1730
1633
1627
10/20/13
1619-1625
Bgpt 10904
7/9/07
1829
JUN 20 1933
1801
1805
1807
1813
1815
1817
1819-21
1825
1827
1831-3
1835
1837
1841
1845
127.8¼
100
123
148
65
62
75
40
25
35
42
26
33
31

SAN FRANCISCO
DBI
DEPARTMENT OF
BUILDING INSPECTION
OFFICIAL COPY

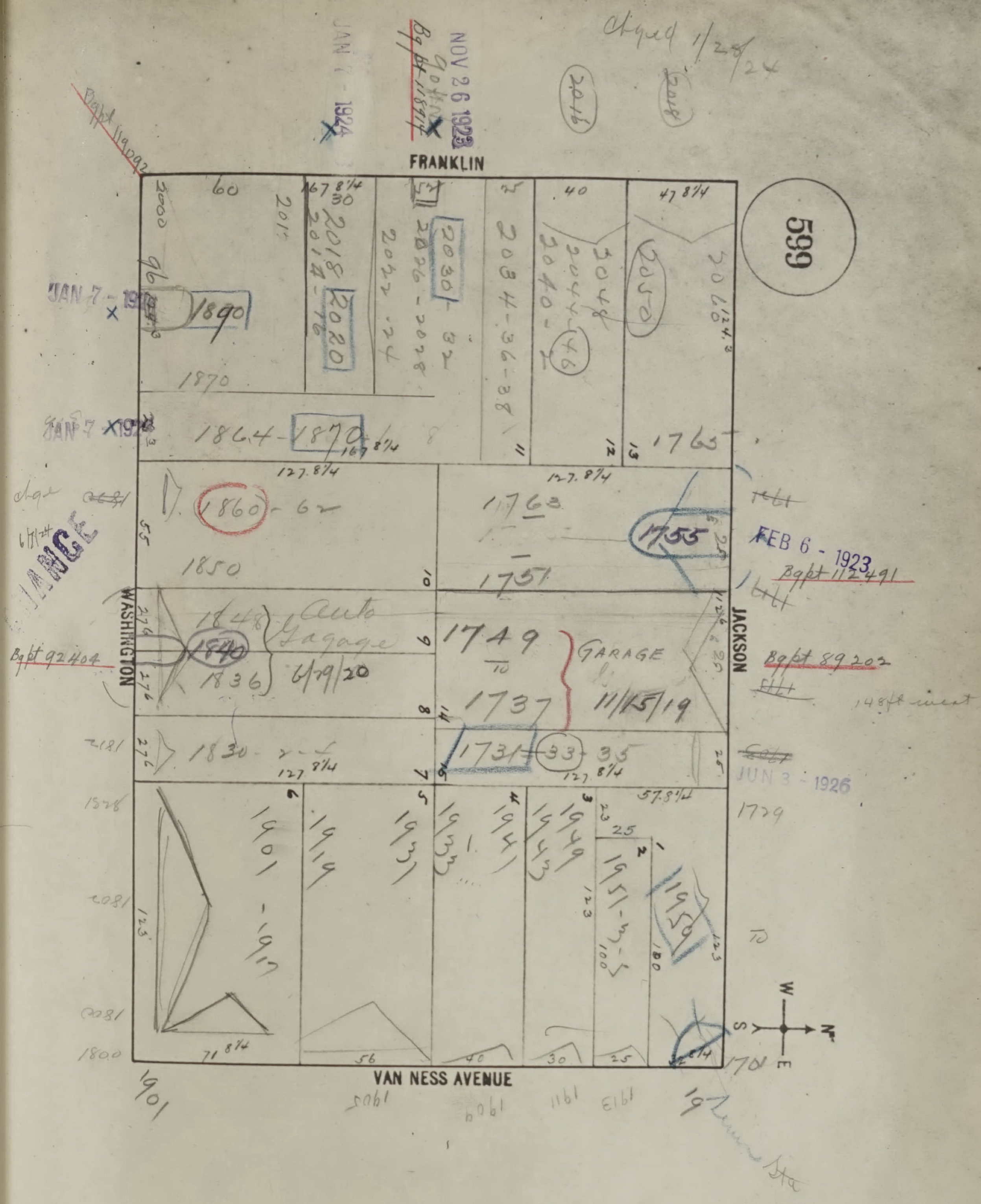
599
FRANKLIN
WASHINGTON
JACKSON
VAN NESS AVENUE
W
S
N
E
Ch'gd 1/28/24
NOV 26 1923
Bg pt 118917
JAN 7 - 1924
Bgpt 119092
JAN 7 - 1924
JAN 7 - 1924
FEB 6 - 1923
Bgpt 112491
Bgpt 89202
Bgpt 92404
JUN 3 - 1926
CHANGE
6/11/24
148ft west
2046
2048
2000
60
2011
167 8/4
30
2018
2014-16
2020
2022-24
2030-32
2026-2028
2034-36-38
40
2048
2044-46
2040-42
2050
47 8/4
2060
124.3
1890
96
1870
1864-1870
167 8/4
11
12
13
1765
127.8/4
1860-62
1850
55
10
1763
1755
1751
1848
1840
1836
Auto Garage
6/19/20
1749
1737
GARAGE
11/15/19
9
8
14
1830
127 8/4
1731-33-35
7
6
5
4
3
2
1
1901-1917
1919
1931
1933
1941
1943
1949
1951-3-5
1959
57.8/4
25
23
123
100
71 8/4
56
40
30
25
1729
1701
1828
1800
1901
1905
1909
1911
1913
19

SAN FRANCISCO DBI DEPARTMENT OF BUILDING INSPECTION
OFFICIAL COPY

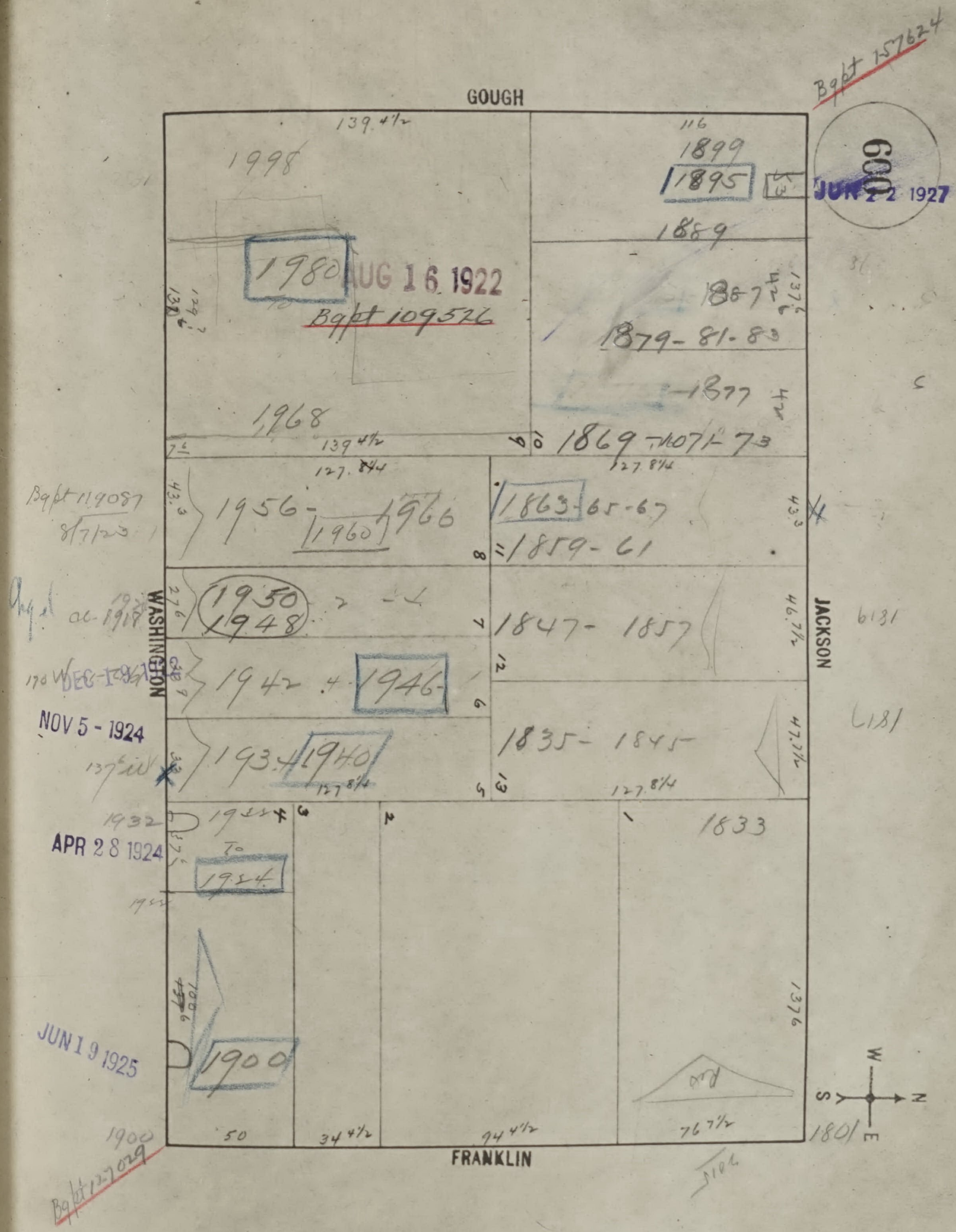
Bgpt 157624
600
JUN 22 1927
GOUGH
JACKSON
FRANKLIN
WASHINGTON
1998
1980
AUG 16 1922
Bgpt 109526
1968
1899
1895
1889
1887
1879-81-83
1877
1869-1871-73
1863-65-67
1859-61
1847-1857
1835-1845
1833
1956-1966
1960
1950
1948
1942-1946
1934-1940
1932
1922-1924
1924
1900
1801
139 4½
127 8¾
94 4½
76 7½
34 4½
50
137½
Bgpt 119087 8/7/23
DEC 1 1924
NOV 5 - 1924
APR 28 1924
JUN 19 1925
Bgpt 127029
W
N
S
E

2 Res Zone

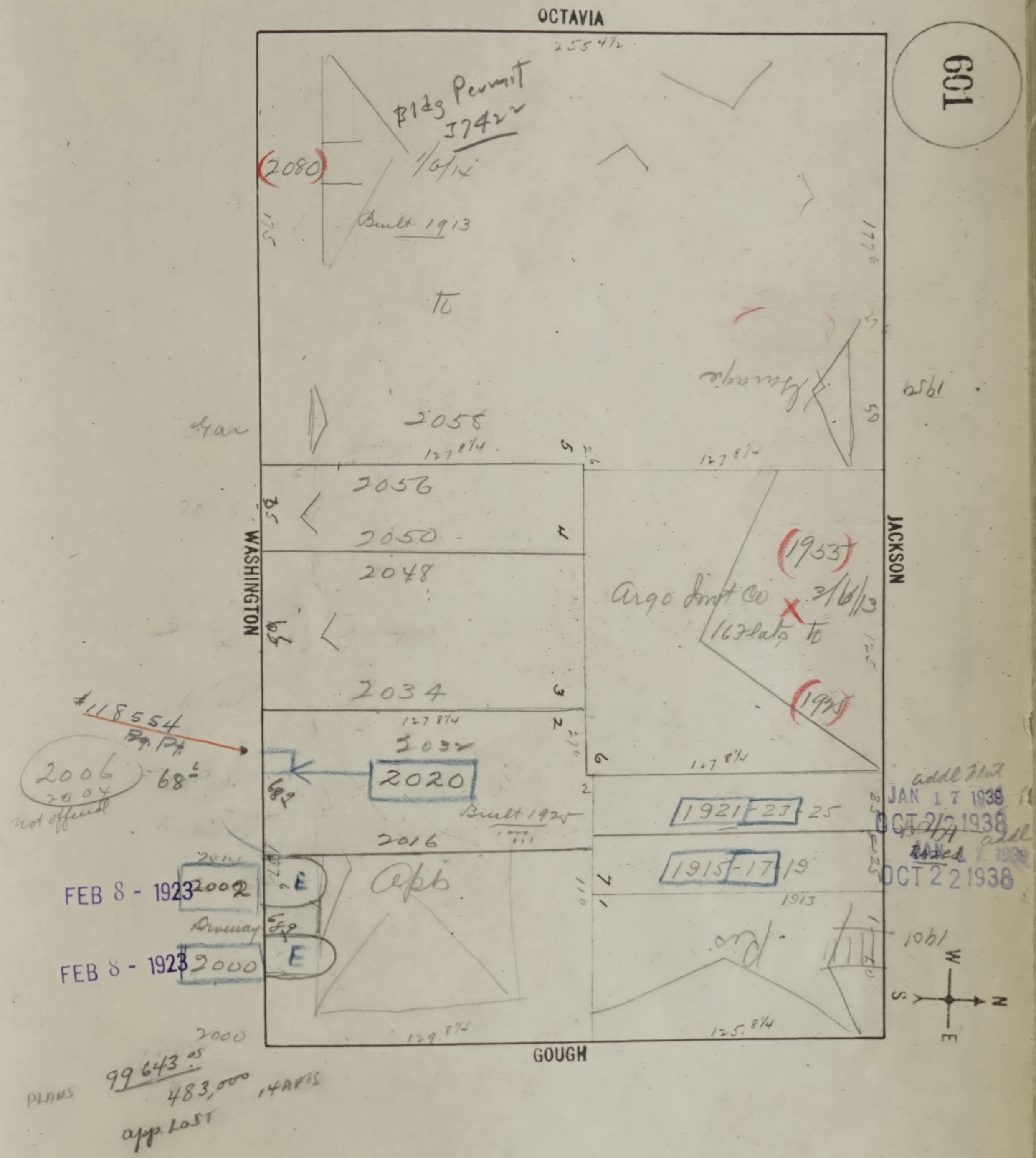
OCTAVIA
255 4/2
691
Bldg Permit
37422
1/6/14
(2080)
Built 1913
to
Garage
1924
Gar
2058
127 8/4
127 8/4
5
2056
2050
4
2048
2034
3
127 8/4
2
WASHINGTON
JACKSON
(1955)
Argo Imp Co 3/16/13
16 Flats to
(1938)
6
127 8/4
#118554
Bg. Pt.
2032
2020
2006
2004
68
not offered
Built 1925
2016
1921-23-25
addl flat
JAN 17 1939
OCT 22 1938
1915-17-19
addl flat
JAN 17 1939
OCT 22 1938
1913
FEB 8 - 1923
2002
E
Apt
Driveway
7
110
1
FEB 8 - 1923
2000
E
1901
W
N
S
E
2000
129 8/4
125 8/4
GOUGH
PLANS
99643.05
483,000
14 APTS
app. LOST

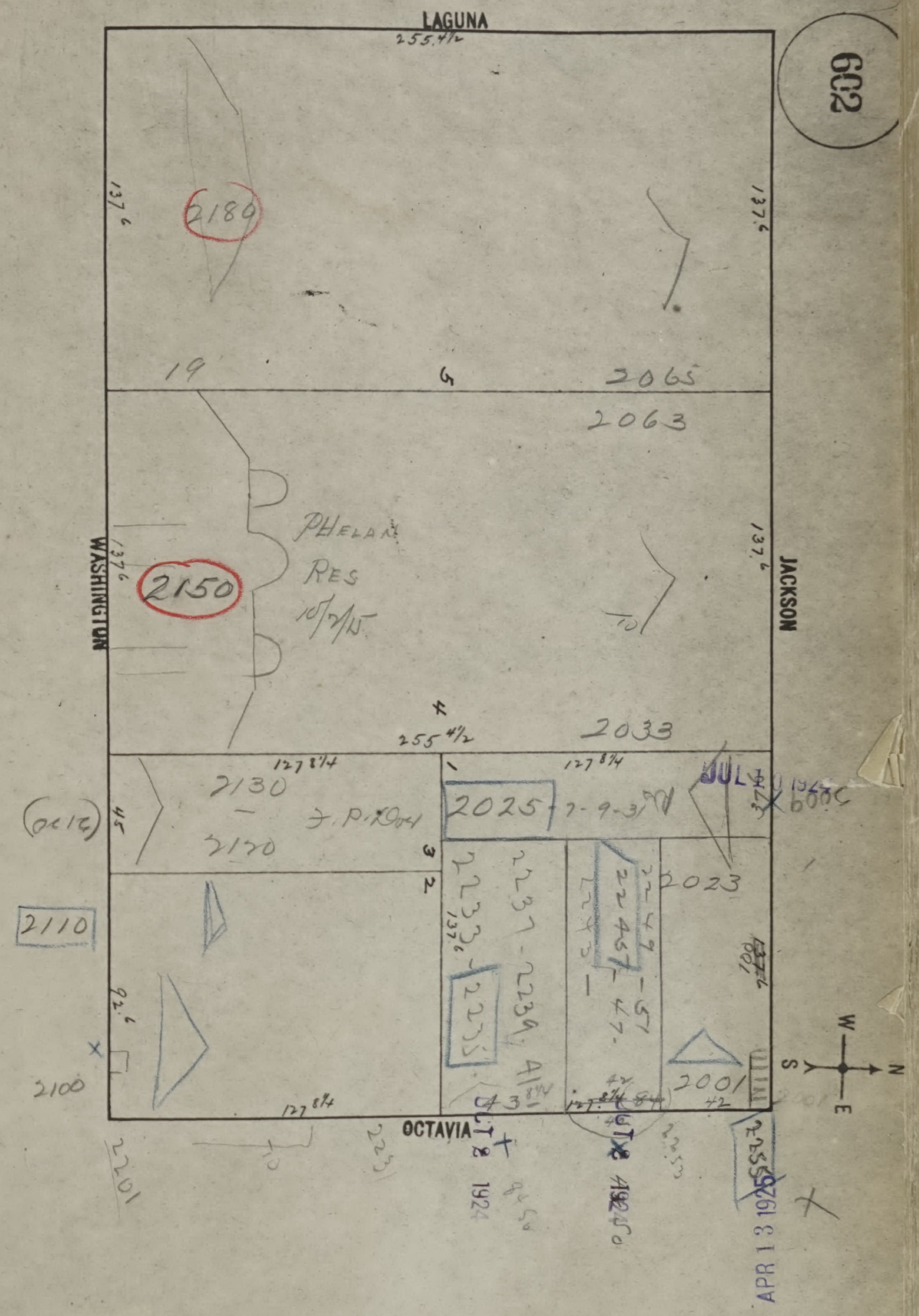
602
LAGUNA
255.4½
JACKSON
WASHINGTON
OCTAVIA
137.6
2180
19
6
2065
2063
2150
PHELAN
RES
10/7/15
2033
4
255 4½
127 8¾
2130
2120
J. P. Doh
(2120)
2110
2100
2025
7-9-31
2023
2001
2237-2239
2233-2235
2247
2245
1924
APR 13 1925
W
N
S
E

Residential

SAN FRANCISCO DBI DEPARTMENT OF BUILDING INSPECTION
OFFICIAL COPY

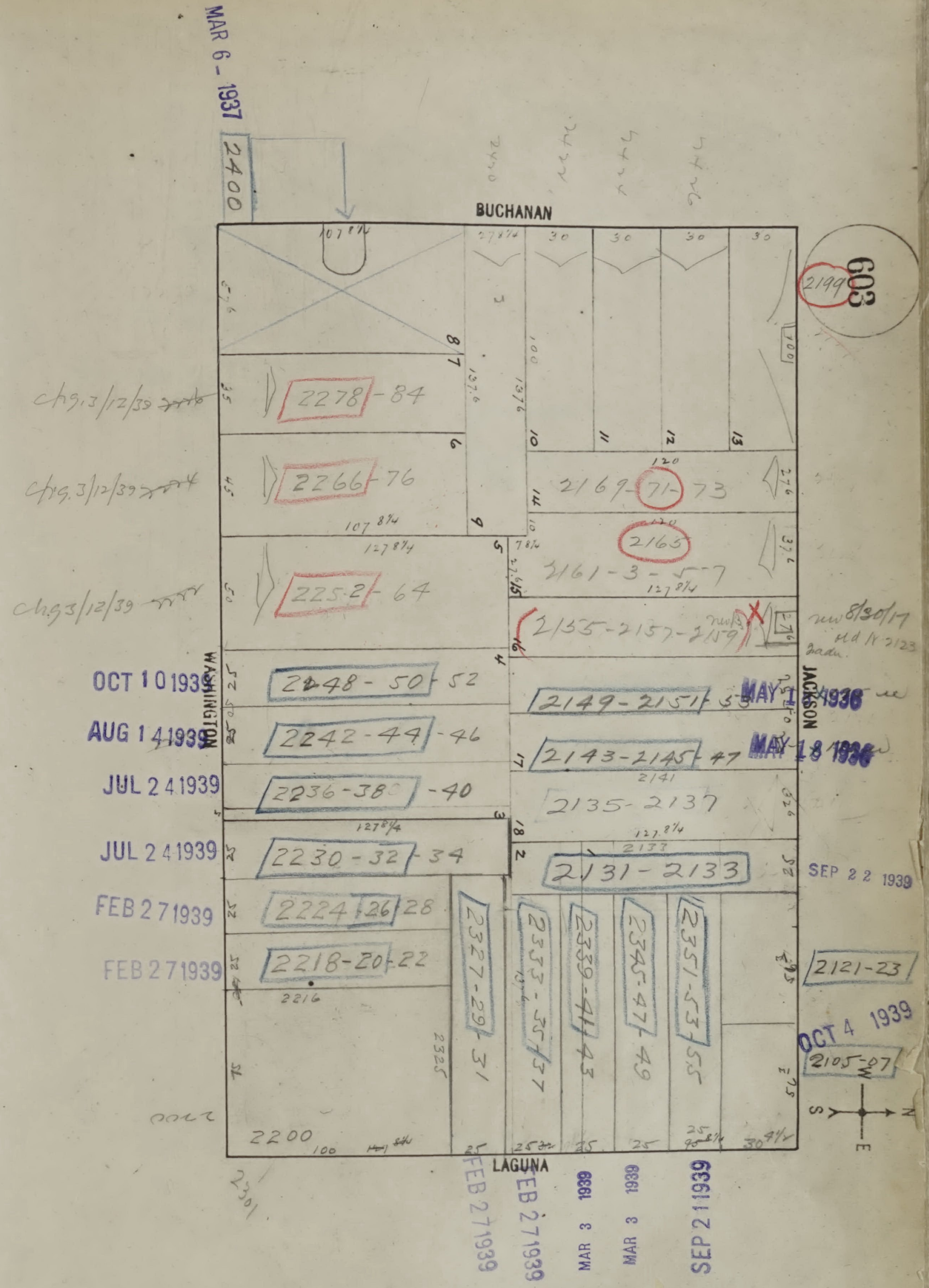
603
2199
MAR 6 - 1937
2400
BUCHANAN
WASHINGTON
JACKSON
LAGUNA
CHANGE
chg.3/12/39
2278-84
chg.3/12/39
2266-76
chg3/12/39
2252-64
OCT 10 1939
2248-50-52
AUG 14 1939
2242-44-46
JUL 24 1939
2236-38-40
JUL 24 1939
2230-32-34
FEB 27 1939
2224-26-28
FEB 27 1939
2218-20-22
2216
2200
2301
2325
2327-29-31
2333-35-37
2339-41-43
2345-47-49
2351-53-55
FEB 27 1939
FEB 27 1939
MAR 3 1939
MAR 3 1939
SEP 21 1939
2169-71-73
2165
2161-3-5-7
2155-2157-2159
8/30/17
2149-2151-53
MAY 1 1936
2143-2145-47
MAY 18 1936
2141
2135-2137
2131-2133
SEP 22 1939
2121-23
OCT 4 1939
2105-07
S
N
E
W

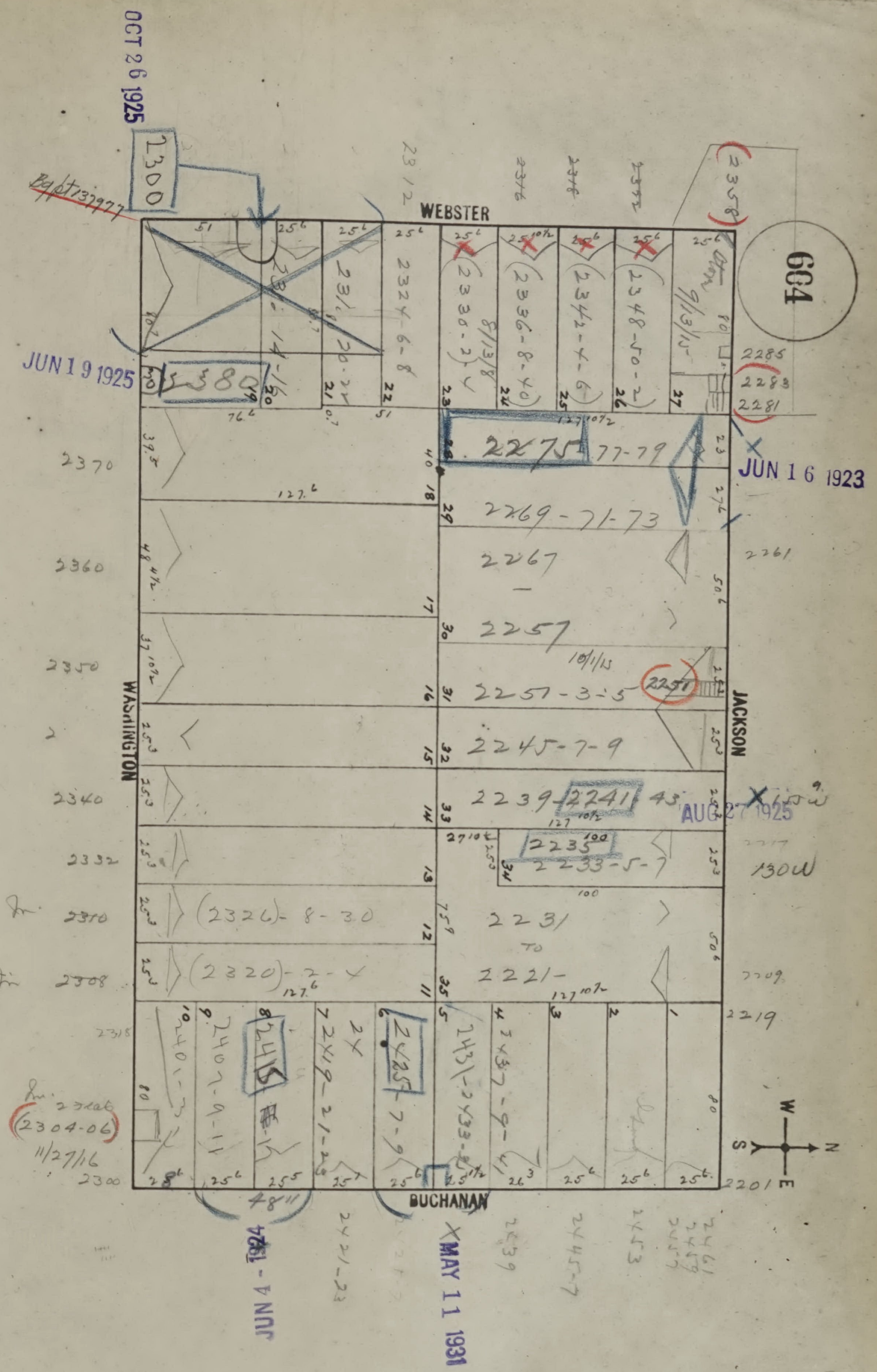
OCT 26 1925
2300
JUN 19 1925
2380
JUN 16 1923
AUG 27 1925
JUN 4 1924
MAY 11 1931
604
WEBSTER
JACKSON
BUCHANAN
WASHINGTON
N
S
E
W
2324-6-8
(2330-2)
(2336-8-40)
(2342-4-6)
(2348-50-2)
2358
2285
2283
2281
2275 77-79
2269-71-73
2267
2257
2251
2257-3-5
2245-7-9
2239 2241 43
2235
2233-5-7
2231
to
2221-
2219
2201
2261
2370
2360
2350
2340
2332
2310
2308
(2326)-8-30
(2320)-2-4
(2304-06)
11/27/16
2300
2407-9-11
2415
2419-21-23
2425
2427-9
2431-2433
2437-9-
2439
2445-7
2453
2461
9/13/15
8/13/18
10/1/15
130W

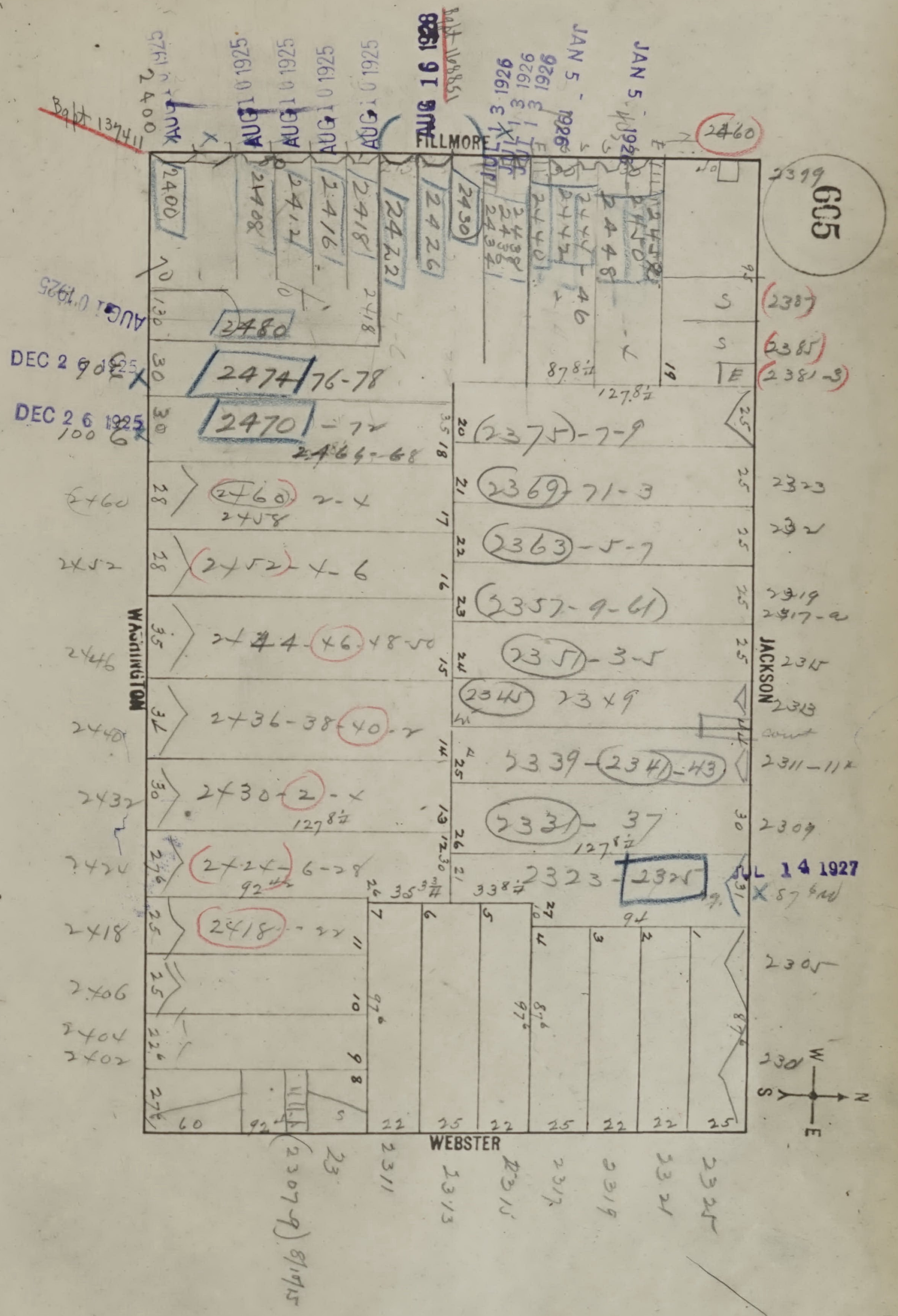
605
FILLMORE
JACKSON
WEBSTER
WASHINGTON
AUG 1 0 1925
AUG 16 1928
JAN 5 1926
JAN 13 1926
DEC 2 6 1925
JUL 14 1927
2400
2474 76-78
2470 - 72
2464-68
2460 - 2
2452 - 4 - 6
2444-46-48-50
2436-38-40-2
2430-2-4
2424-6-28
2418-22
2480
2460
2387
2385
2381-3
2375-7-9
2369-71-3
2363-5-7
2357-9-61
2351-3-5
2345 2349
2339-2341-43
2331-37
2323-2325
2305
2307-9
2311
2313
2315
2317
2319
2321
2325
127 8½
92½

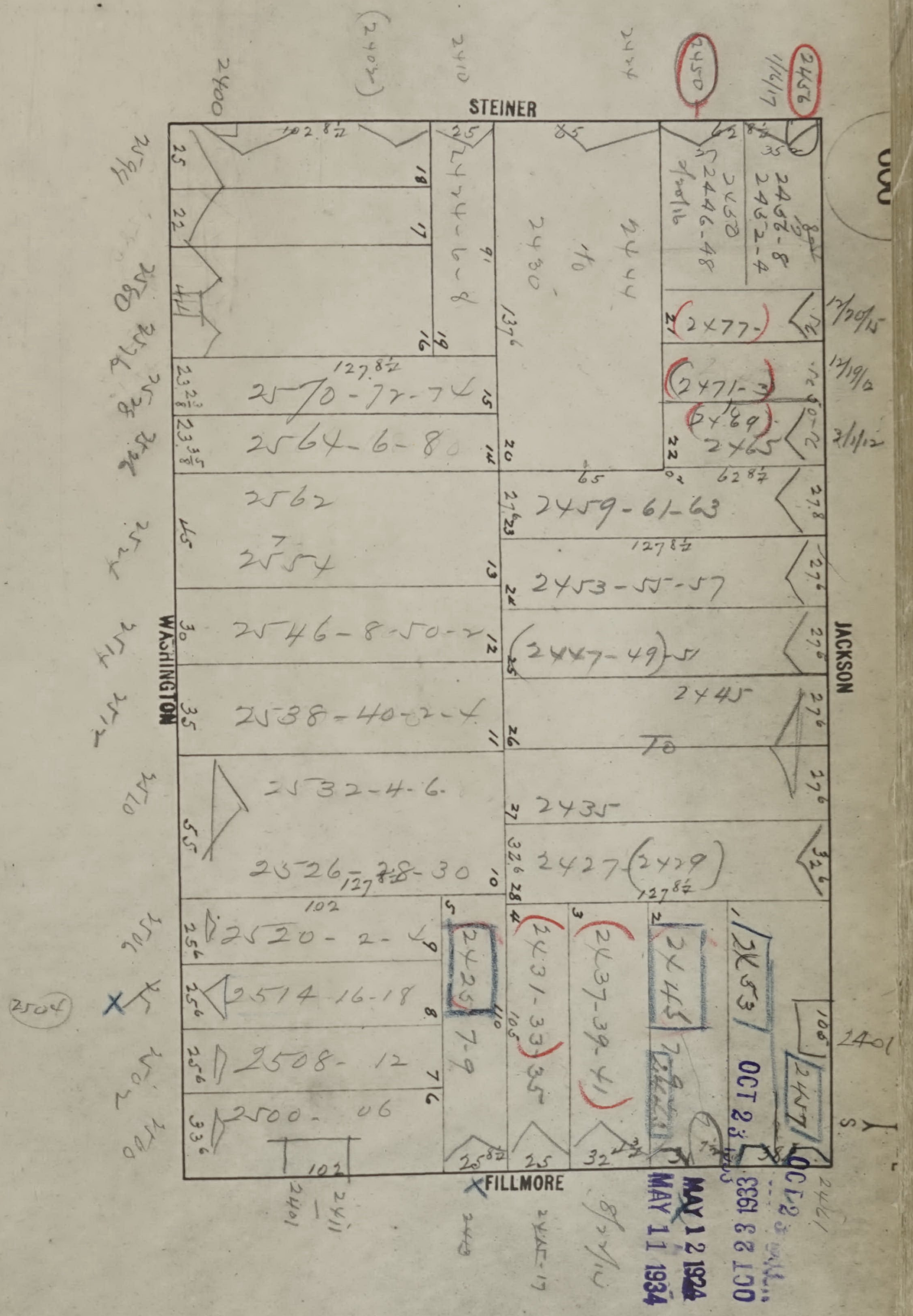
STEINER
JACKSON
WASHINGTON
FILLMORE
2570-72-74
2564-6-8
2562
2554
2546-8-50-2
2538-40-2-4
2532-4-6
2526-28-30
2520-2-4
2514-16-18
2508-12
2500-06
2459-61-63
2453-55-57
(2447-49)-51
2445
2435
2427 (2429)
2477
2471-3
2469
2465
2430
2444
2401
OCT 23 1933
MAY 12 1934
MAY 11 1934


607
SCOTT
275
68.9
275
CLAY
412.6
68.9
412.6
JACKSON
68.9
412.6
412.6
275
68.9
275
STEINER
1
W
N
S
E

SAN FRANCISCO DEPARTMENT OF BUILDING INSPECTION
OFFICIAL COPY

PAGES 608

TO

PAGES 610

ARE JUMP

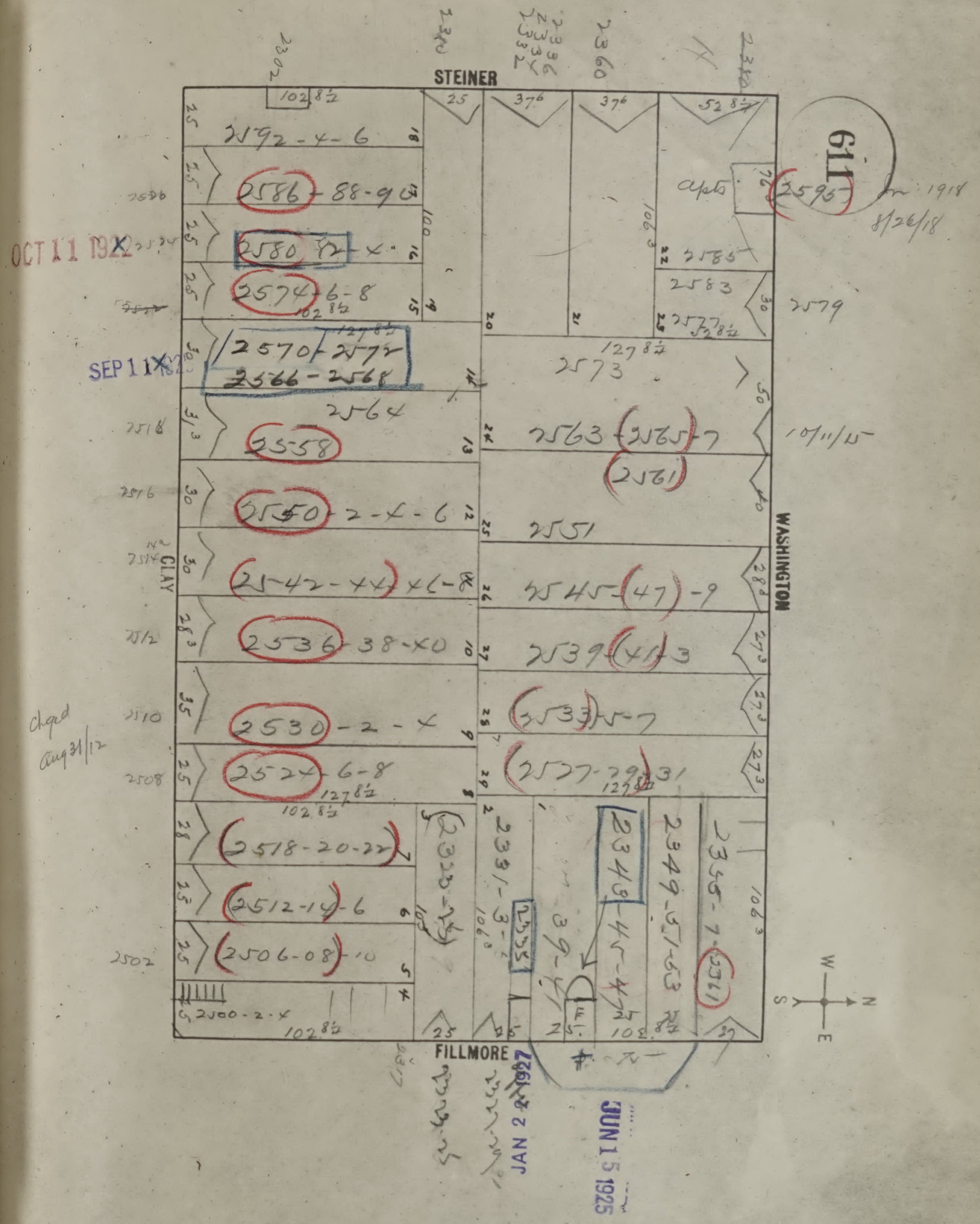
STEINER
WASHINGTON
FILLMORE
CLAY
2592-4-6
2586-88-90
2580-82-4
2574-6-8
2570-2572
2566-2568
2564
2558
2550-2-4-6
2542-44-46-8
2536-38-40
2530-2-4
2524-6-8
2518-20-22
2512-14-16
2506-08-10
2500-2-4
2595
2585
2583
2579
2577
2573
2563-2565-7
2561
2551
2545-47-9
2539-41-3
2533-5-7
2527-29-31
2320-22
2331-3-5
2335
2339-41
2343-45-47
2349-51-53
2355-7-2361
apts 1918 8/26/18
10/11/15
Chgd Aug 31/12
102 8½
127 8½
OCT 11 1922
SEP 11 1922
JAN 2 1927
JUN 15 1925
N
S
E
W

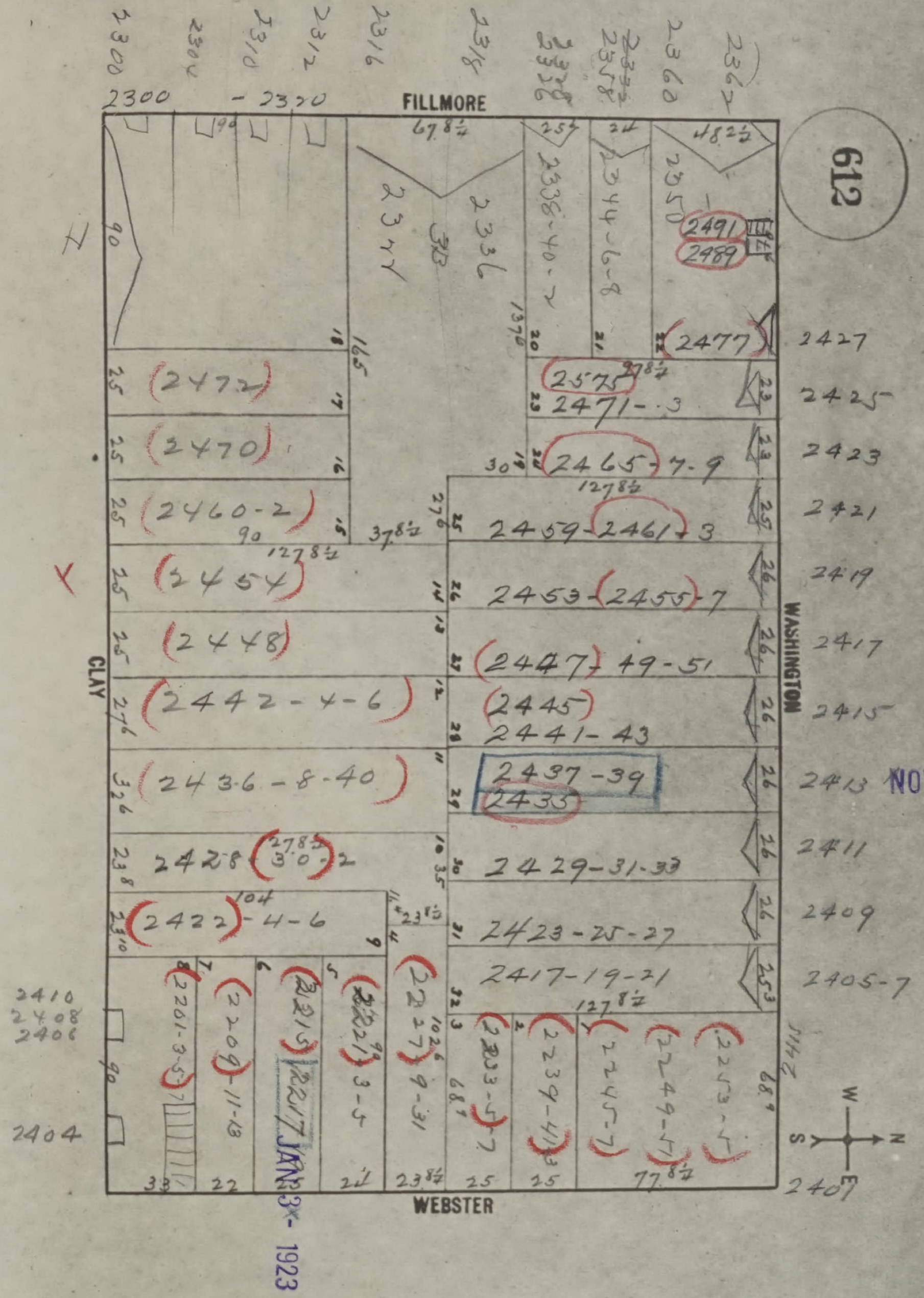
612
FILLMORE
WASHINGTON
WEBSTER
CLAY
2300
2302
2310
2312
2316
2318
2336
2356
2358
2360
2362
2370
2491
2489
2477
2472
2470
2460-2
2454
2448
2442-4-6
2436-8-40
2428-30-2
2422-4-6
2475
2471-3
2465-7-9
2459-2461-3
2453-2455-7
2447-49-51
2445
2441-43
2437-39
2435
2429-31-33
2423-25-27
2417-19-21
2427
2425
2423
2421
2419
2417
2415
2413
2411
2409
2405-7
2407
2410
2408
2406
2404
2201-3-5
2209-11-13
2215
2217
2221-3-5
2227-9-31
2233-5-7
2239-41-3
2245-7
2249-51
2253-5
W
N
S

NOV 23 1937

JAN 3 1923

SAN FRANCISCO DEPARTMENT OF BUILDING INSPECTION
OFFICIAL COPY

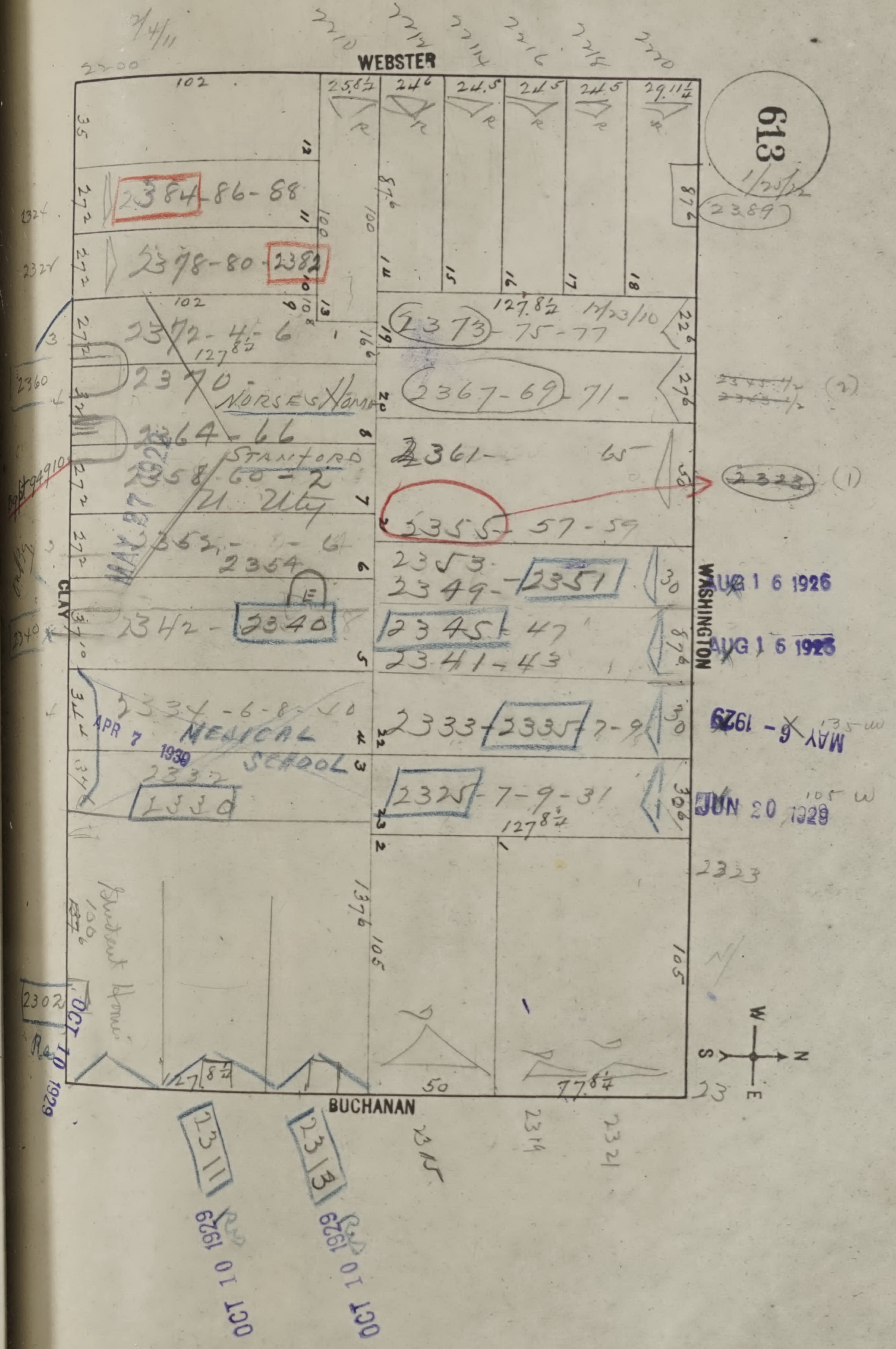
613
WEBSTER
WASHINGTON
BUCHANAN
CLAY
2384-86-88
2378-80-2382
2372-4-6
2370 NURSES HOME
2364-66
2358-60-2
STANFORD
2354
2342-2340
2334-6-8-40
MEDICAL SCHOOL
2330
2373-75-77
2367-69-71-
2361-65
2355-57-59
2353
2349-2351
2345-47
2341-43
2333-2335-7-9
2325-7-9-31
2323
2311
2313
2315
2319
2321
2302
2389
AUG 1 6 1926
MAY 6 1929
JUN 20 1928
APR 7 1930
OCT 10 1929
102
127 8½
105
50
77 8½
W
N
S
E

SAN FRANCISCO
DBI
DEPARTMENT OF BUILDING INSPECTION
OFFICIAL COPY

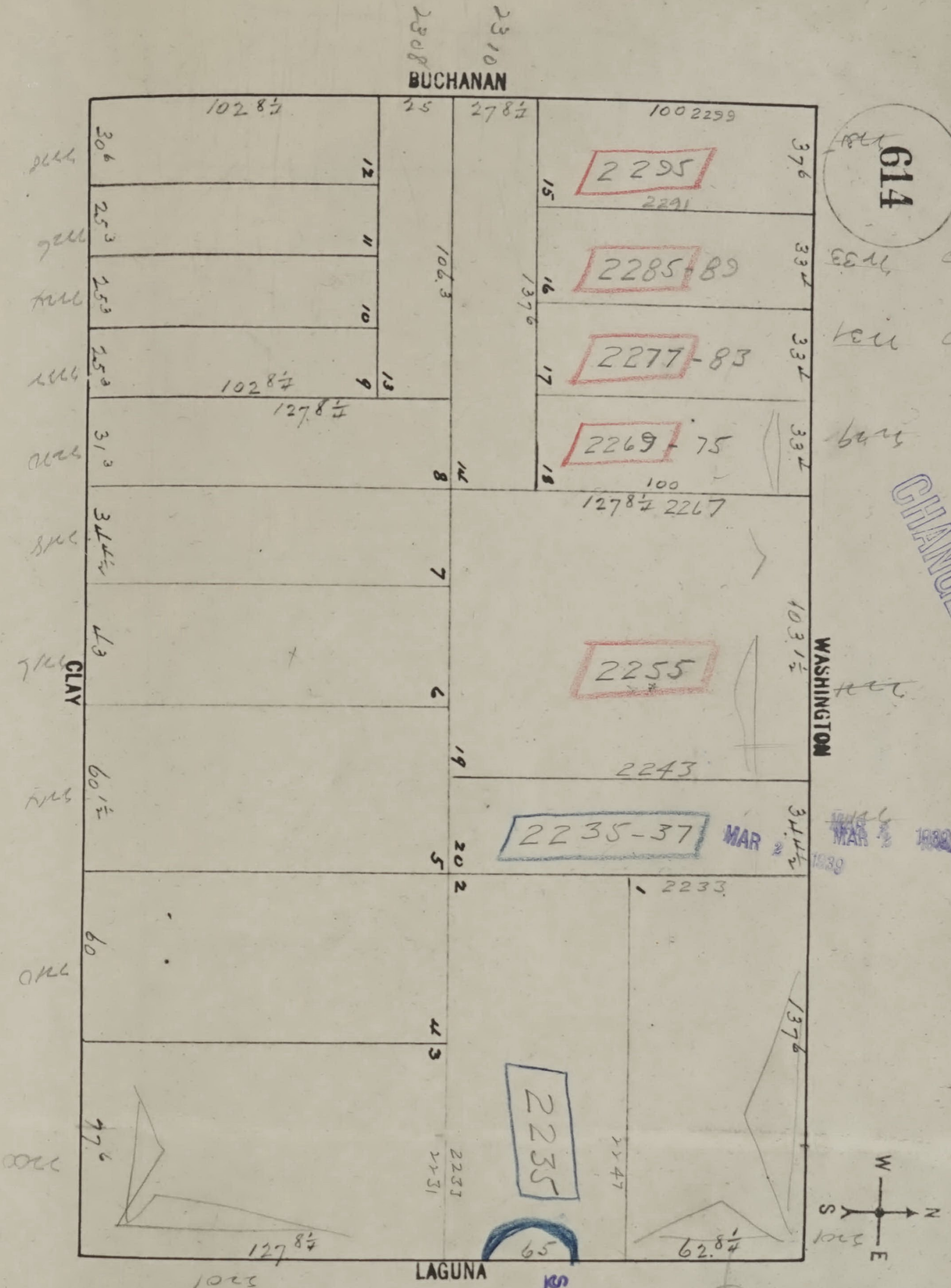
2308
2310
BUCHANAN
614
102 8½
25
27 8½
100 2299
2295
2291
2285-89
2277-83
2269-75
100
127 8½ 2267
2255
2243
2235-37
2233
2235
2231
2247
137 6
103 1½
37 6
33 ½
31 ¼
106 3
137 6
30 6
25 3
31 3
34 ½
60 ½
60
77 6
127 8½
62 8½
65
WASHINGTON
CLAY
LAGUNA
12
11
10
9
13
8
14
15
16
17
18
7
6
19
5
20
2
1
4
3
W
N
S
E

chg 3/12/39

chg 3/12/39

chg 3/12/39

chg 3/12/39

chg 3/12/39

CHANGE

MAR 2 1939

SEP 1 1988

36236 NS


Laguna St.
616
WASHINGTON
803.9
CLAY
GOUG
Lafayette Park
127.8½
137.6
137.6
137.6
412.6
127.8¼
127.87
3
2
1
W
N
S
E
2001.
(2001)
2/8/17
Old Rts
Laguna

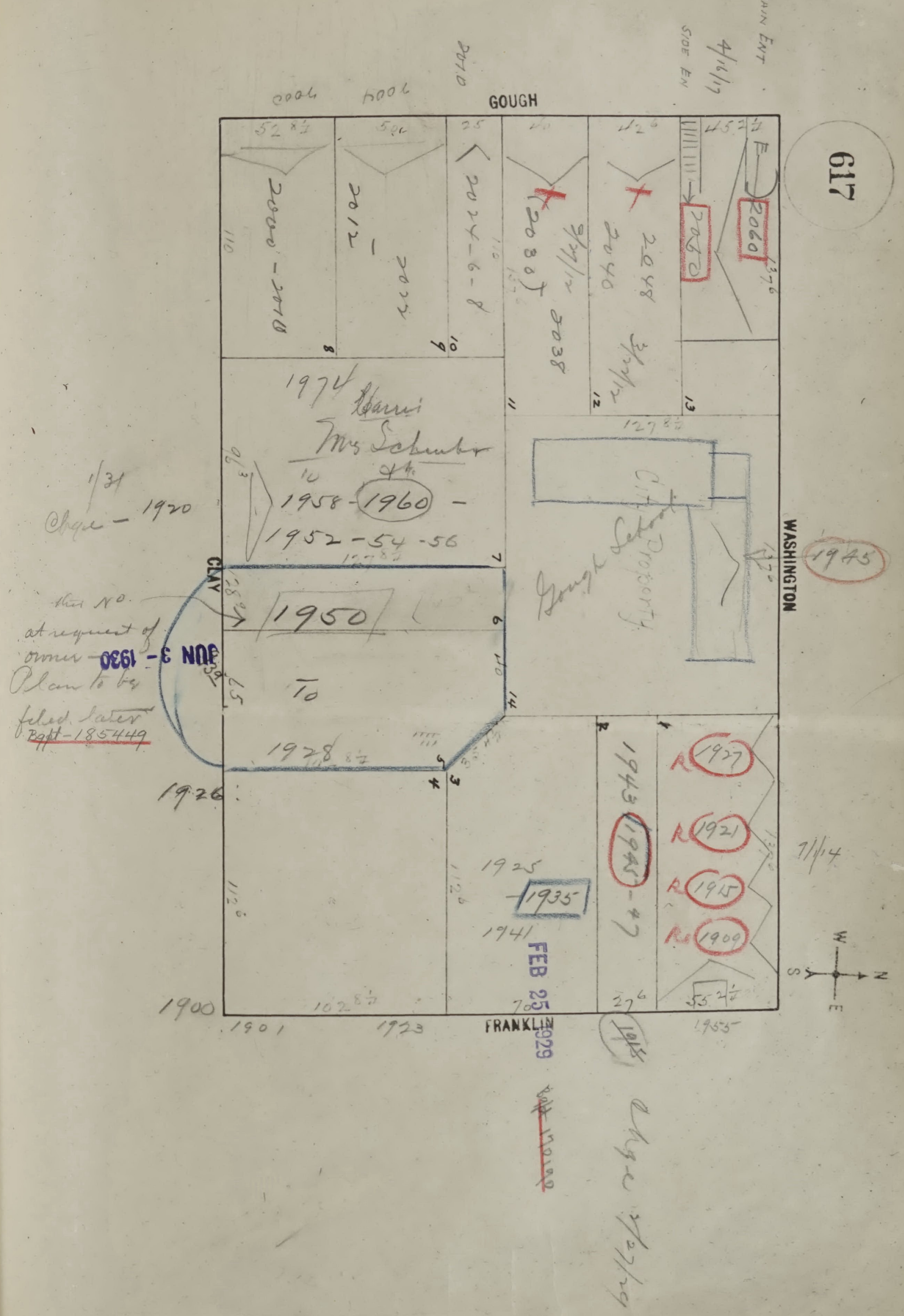
617
GOUGH
WASHINGTON
FRANKLIN
CLAY
2000 - 2010
2012 - 2022
2024-6-8
2030 2038
2040 2048
2050
2060
MAIN ENT 4/6/17
SIDE EN
1974 Harris
Mrs Schuber
1958 - 1960 -
1952 - 54 - 56
1950
1928
1926
1/31 Chge - 1920
this NO. at request of owner - Plan to be filed later
Bapt - 185449
JUN 3 - 1930
Gough School
City Property
1945
1925
1935
1941
1943 1945 - 47
1927
1921
1915
1900
1901
1923
1955
FEB 25 1929
Chge 7/27/29
7/1/14

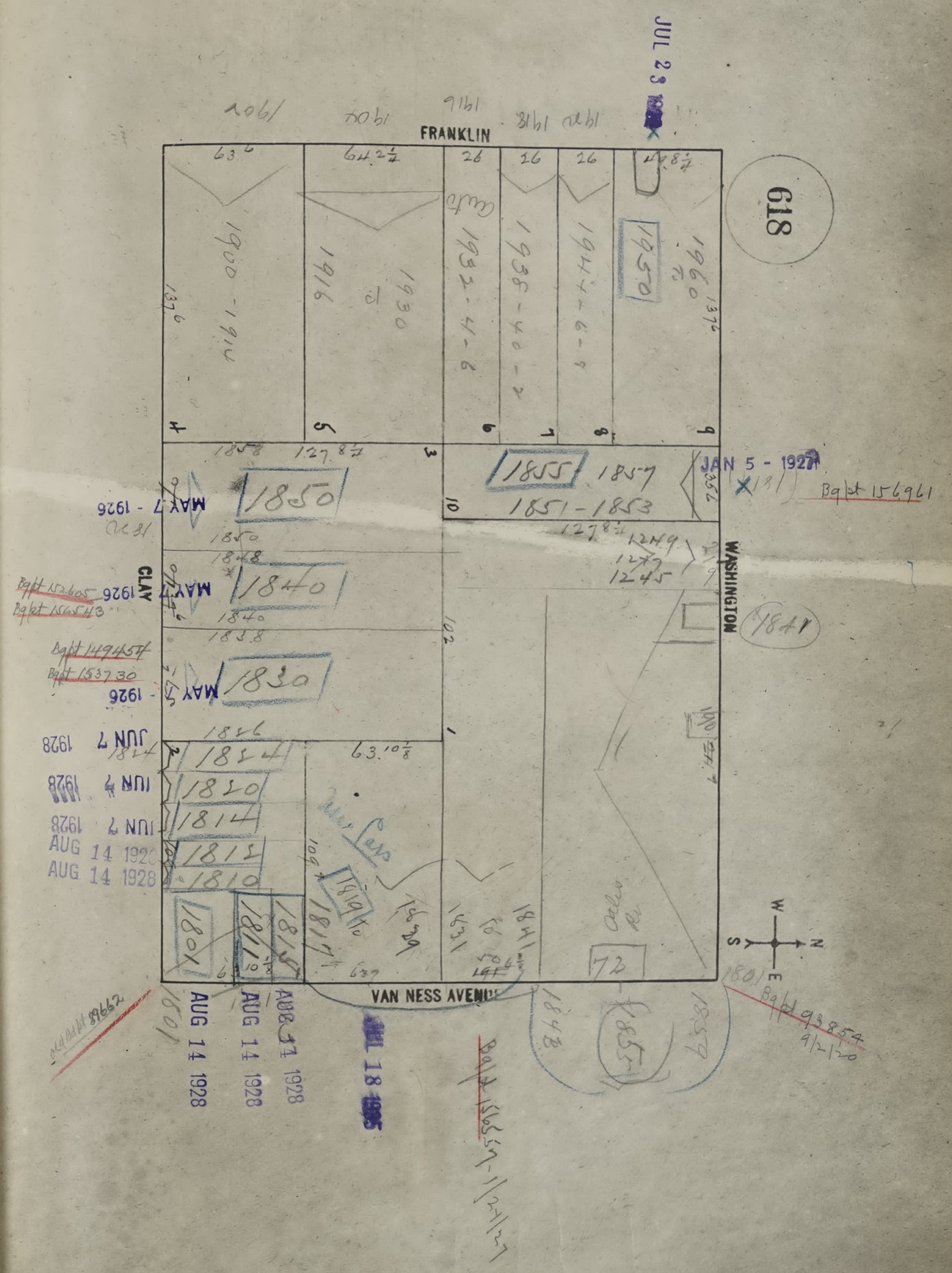
618
FRANKLIN
WASHINGTON
VAN NESS AVENUE
CLAY
W
N
S
E
1902
1904
1916
1912 1918
JUL 23
63 6
64 2½
26
26
26
48¾
1900-1914
1916 to 1930
1932-4-6
1938-40-2
1944-6-8
1950
1960 to 137 6
137 6
4
5
6
7
8
9
3
10
1858
127 8¾
1850
1855
1857
1851-1853
JAN 5 - 1927
Bqpt 156961
127 8¾
1249
1247
1245
1841
1848
1840
1840
1838
102
1830
1826
1824
1820
1814
1812
1810
1801
1811
1815
1817
1819 to
1829
1831
1841
1848
1855
1859
72
63.10⅛
109
1
MAY 7 - 1926
MAY 7 1926
MAY 5 - 1926
Bqpt 152605
Bqpt 156543
Bqpt 149454
Bqpt 153730
JUN 7 1928
JUN 7 1928
JUN 7 1928
AUG 14 1928
AUG 14 1928
AUG 14 1928
AUG 14 1928
AUG 14 1928
JUL 18
old Bqpt 89662
Bqpt 156657 - 1/24/27
Bqpt 93854 4/2/20
1801

SAN FRANCISCO
DBI
DEPARTMENT OF
BUILDING INSPECTION
OFFICIAL COPY

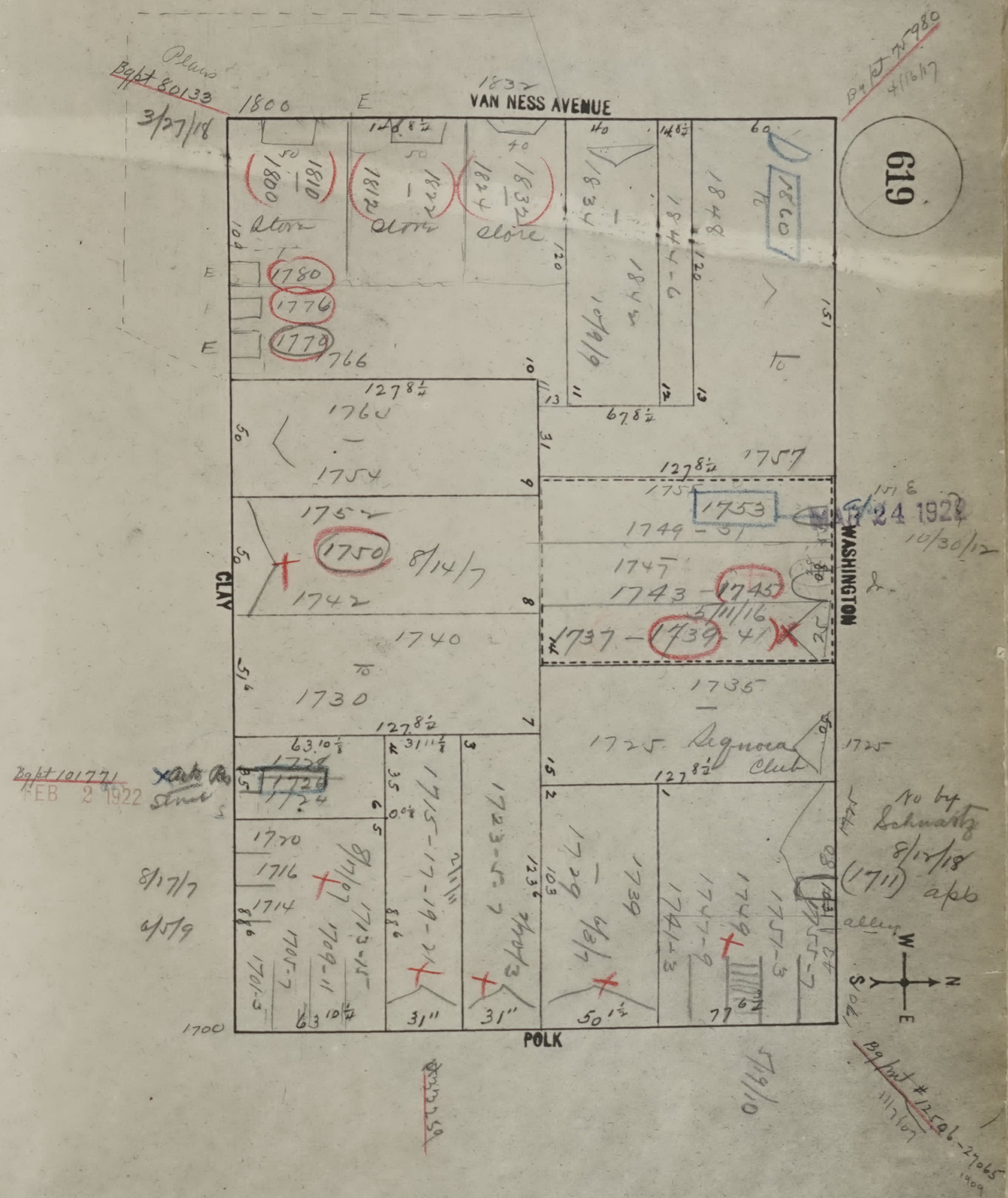
619
VAN NESS AVENUE
WASHINGTON
POLK
CLAY
Plans
Bgpt 80133
3/27/18
1800
1832
E
1810
1812
1822
1824
1834
1842
1844-6
1848
1860
Store
1780
1776
1770
1766
1760
1754
1757
1755
1753
1749-51
1747
1743-1745
5/11/16
1737-1739-41
1735
1725
Sequoia Club
1752
1750
8/14/7
1742
1740
1730
1728
1726
1724
1720
1716
1714
8/17/07
1713-15
1709-11
1705-7
1701-3
1715-17-19-21
1723-5-7
1729
1739
1741-3
1747-9
1749
1751-3
1755-7
1700
127 8½
67 8½
63 10⅛
31 11⅛
31"
50½
77
63
MAY 24 1922
10/30/12
Bgpt 101771
FEB 2 1922
8/17/7
6/5/9
No by Schwartz
8/12/18
(1711) apb
alley
5/9/10
Bg pmt #12506-27065
11/7/07
1909
Bg pt 75980
4/16/17
W
N
S
E

SAN FRANCISCO
DBI
DEPARTMENT OF
BUILDING INSPECTION
OFFICIAL COPY

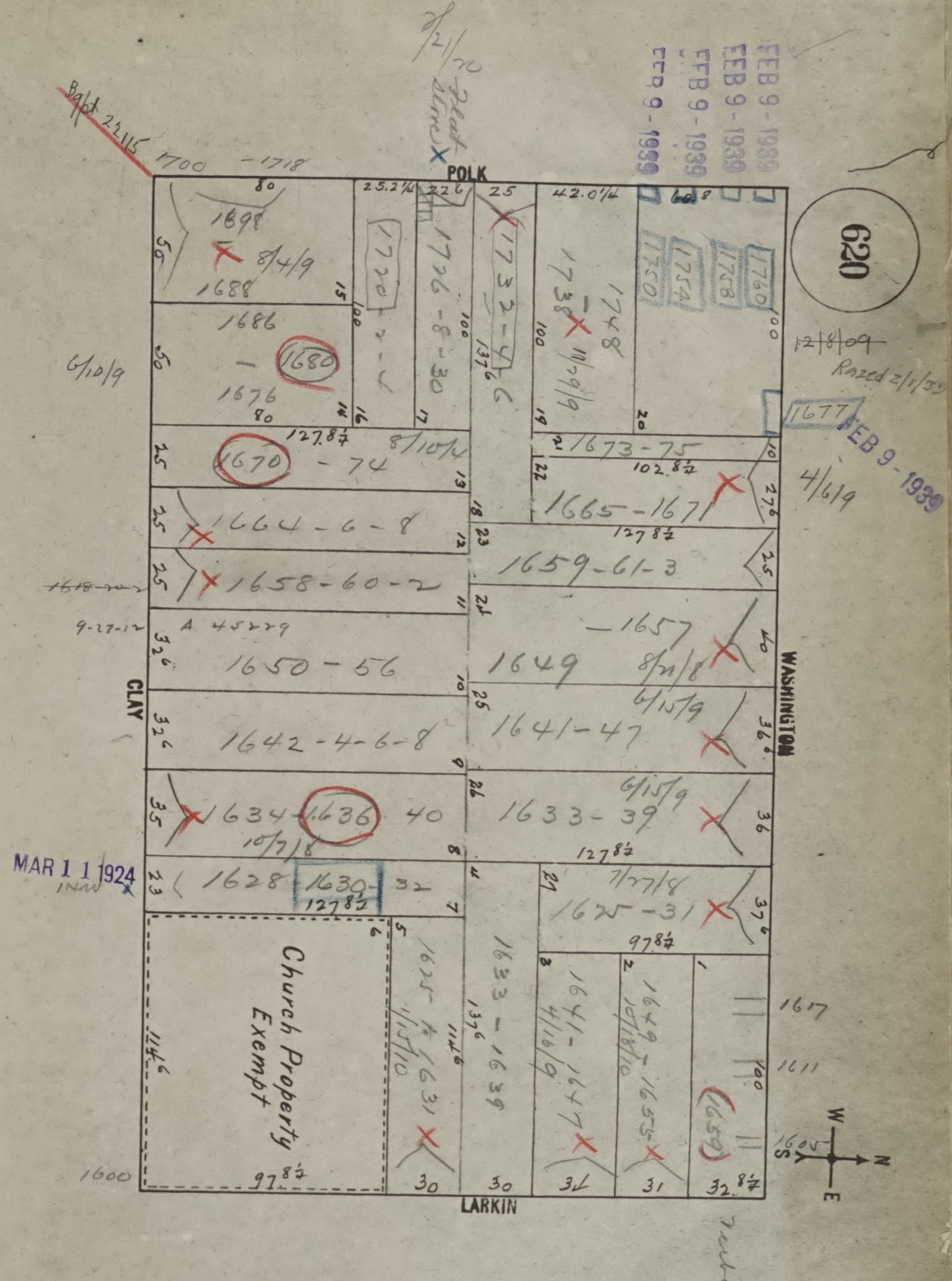
620
POLK
CLAY
LARKIN
WASHINGTON
W
N
S
E
FEB 9 - 1939
FEB 9 - 1939
FEB 9 - 1939
FEB 9 - 1939
FEB 9 - 1939
MAR 1 1 1924
1700 - 1718
1698
8/4/9
1688
1686
1680
1676
6/10/9
1670 - 74
8/10/
1664 - 6 - 8
1658 - 60 - 2
9-27-12
A 45229
1650 - 56
1642 - 4 - 6 - 8
1634 - 1636 40
10/7/8
1628 1630 - 32
Church Property Exempt
1600
1625 - 1631
1/15/10
1633 - 1639
1641 - 1647
4/16/9
1649 - 1655
10/18/10
1659
1720
1726 - 8 - 30
1732 - 4 - 6
1738
1748
11/29/9
1750
1754
1758
1760
12/8/09
Razed 2/1/39
1677
1673 - 75
4/6/9
1665 - 1671
1659 - 61 - 3
1657
1649
8/21/8
6/15/9
1641 - 47
6/15/9
1633 - 39
7/27/8
1625 - 31
1617
1611
1605
127 8½
97 8½
137 6
102 8½
42.0¼
25.2¼
22 6
80
50
25
32 6
35
23
114 6
30
31
32 8½
100

SAN FRANCISCO
DBI
DEPARTMENT OF
BUILDING INSPECTION
OFFICIAL COPY

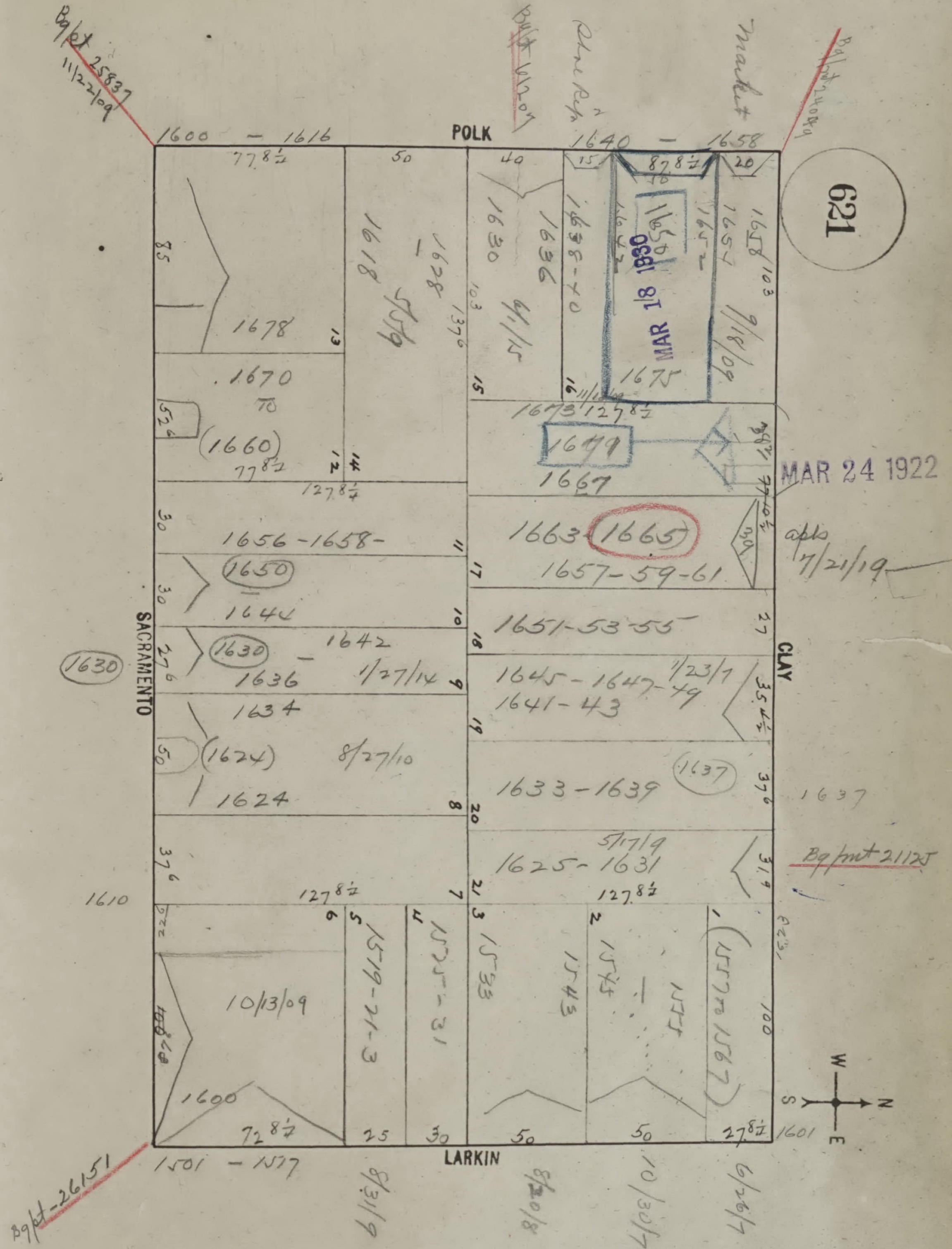
621
POLK
LARKIN
SACRAMENTO
CLAY
1600 – 1616
1640 – 1658
1501 – 1517
Bg/pt 25837 11/22/09
Bg/pt 26151
Bg/pmt 21125
market
MAR 18 1930
MAR 24 1922
1678
1670 TO (1660)
1618 – 1628
1630
1636
1638-40
1675
1673
1679
1667
1663-(1665)
1657-59-61
1656-1658-
(1650)
1644
(1630) – 1642
1636
1/27/14
1634
(1624)
1624
8/27/10
1651-53-55
1645-1647-49
1641-43
1/23/7
1633-1639
(1637)
1637
1625-1631
5/17/9
apts 7/21/19
10/13/09
1600
1519-21-3
1525-31
1533
1543
1545
1557 to 1567
1601
1610
8/31/9
10/30/7
6/26/7
9/18/09
77 8½
127 8½
87 8½
W
N
S
E

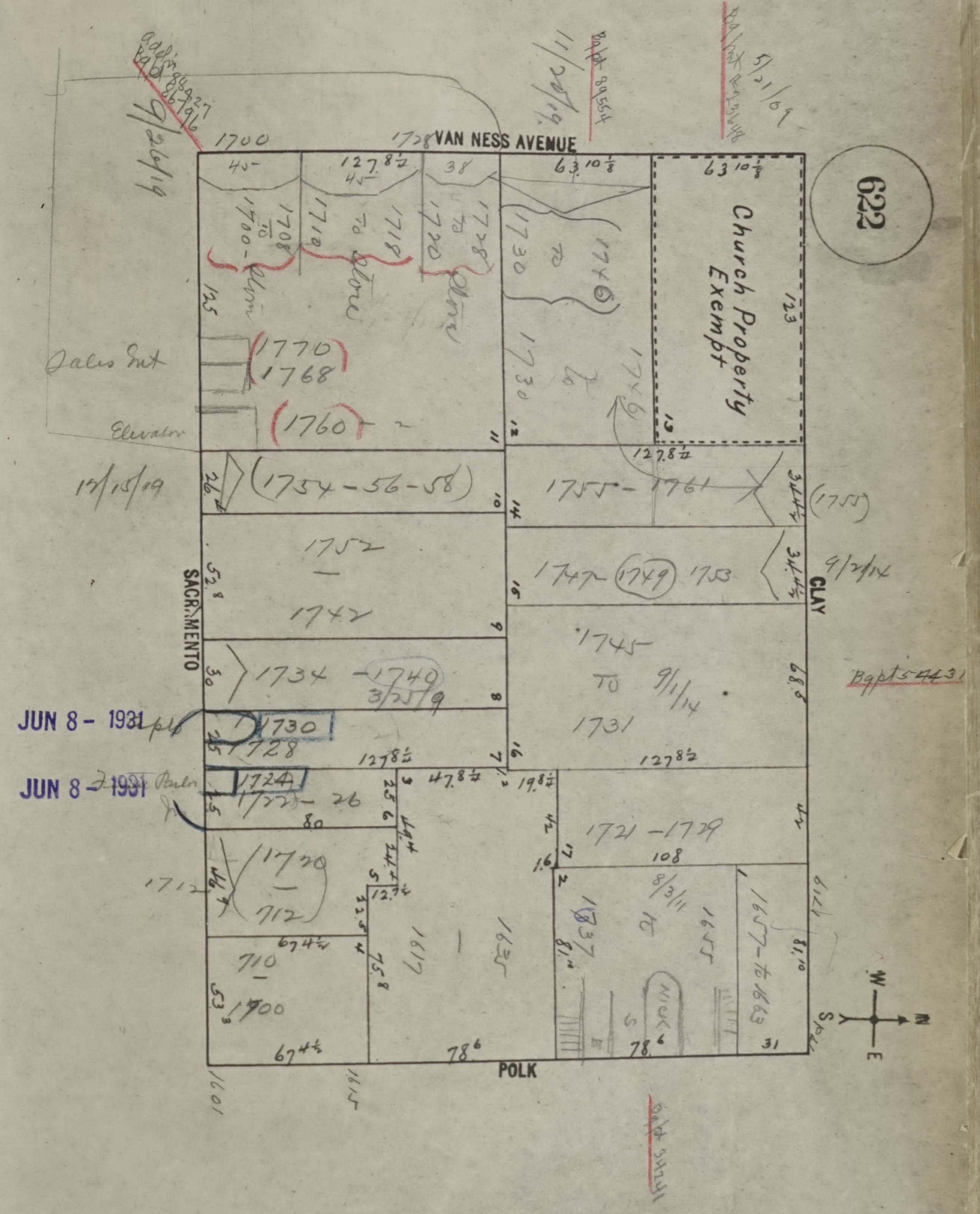
622
VAN NESS AVENUE
SACRAMENTO
CLAY
POLK
Church Property Exempt
1700
1728
1700 to 1708
1710 to 1718
1720 to 1728
1730 to 1740
1746
Store
Sales Ent
Elevator
1770
1768
1760
1754-56-58
12/15/09
1755-1761
1755
1752
1742
1747 1749 1753
9/2/14
1734-1740
3/25/19
1745 to 1731
9/1/14
JUN 8 - 1931
1730
1728
JUN 8 - 1931
1724
1722-26
1721-1729
1720
1712
1710
1700
1617
1635
1637 to 1655
8/3/11
1657 to 1663
N
S
E
W
Bapt 54431
11/28/19
9/26/19

SAN FRANCISCO DBI DEPARTMENT OF BUILDING INSPECTION
OFFICIAL COPY

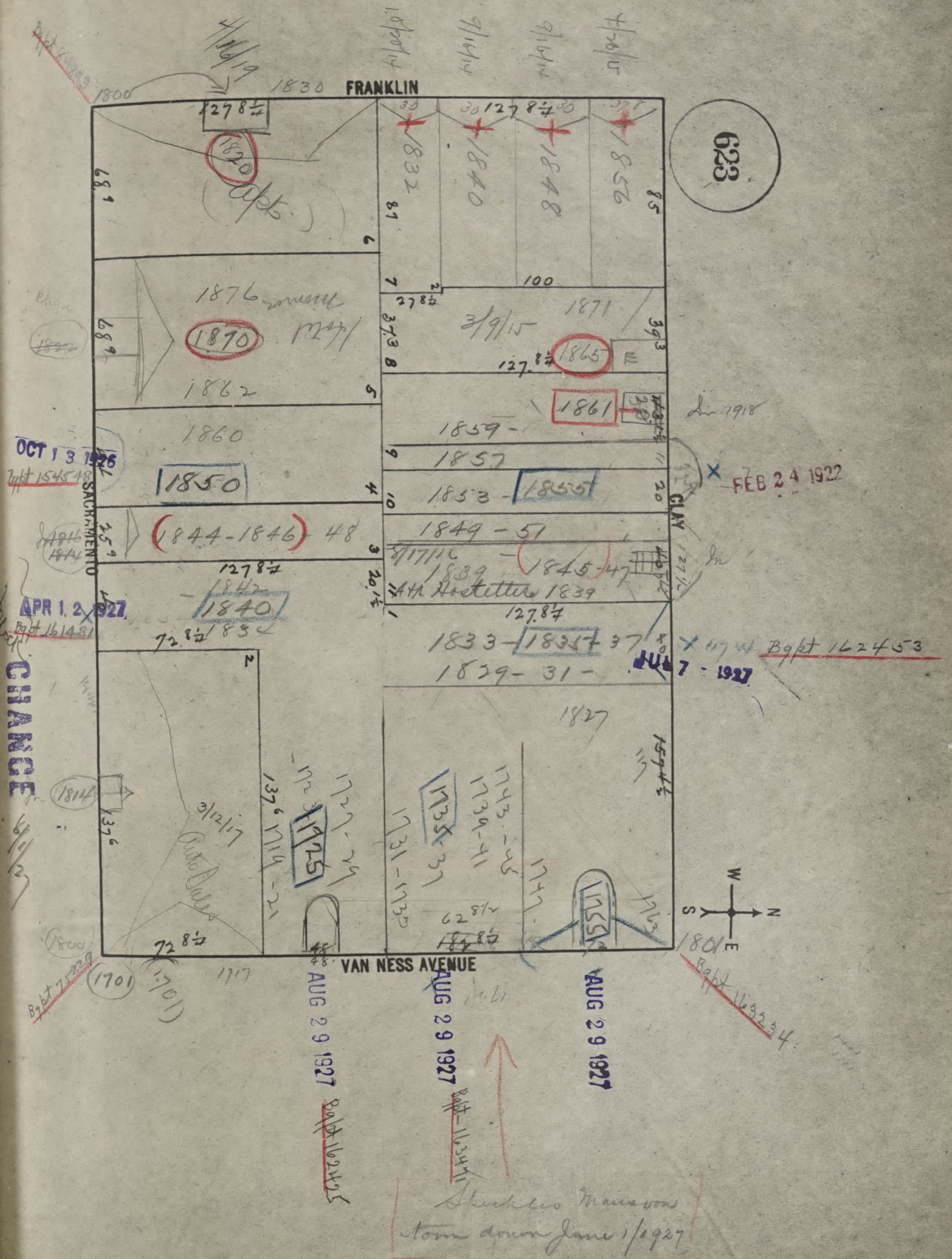
623
FRANKLIN
SACRAMENTO
CLAY
VAN NESS AVENUE
1830
1832
1840
1848
1856
1820
apts
1876
1870
1862
1871
1865
1861
1859
1860
1850
1857
1853
1855
1849 - 51
1844-1846
1845-47
1839
1840
1833-1835-37
1829-31
1827
1725
1733
1701
1717
1801
OCT 13 1926
Bg/pt 154548
APR 12 1927
Bg/pt 161481
CHANGE
FEB 24 1922
AUG 7 1927
Bg/pt 162453
AUG 29 1927
Bg/pt 162425
AUG 29 1927
Bg/pt 163471
AUG 29 1927
Bg/pt 163224
Sheckles Mansion torn down June 1/1927
W
S
N
E

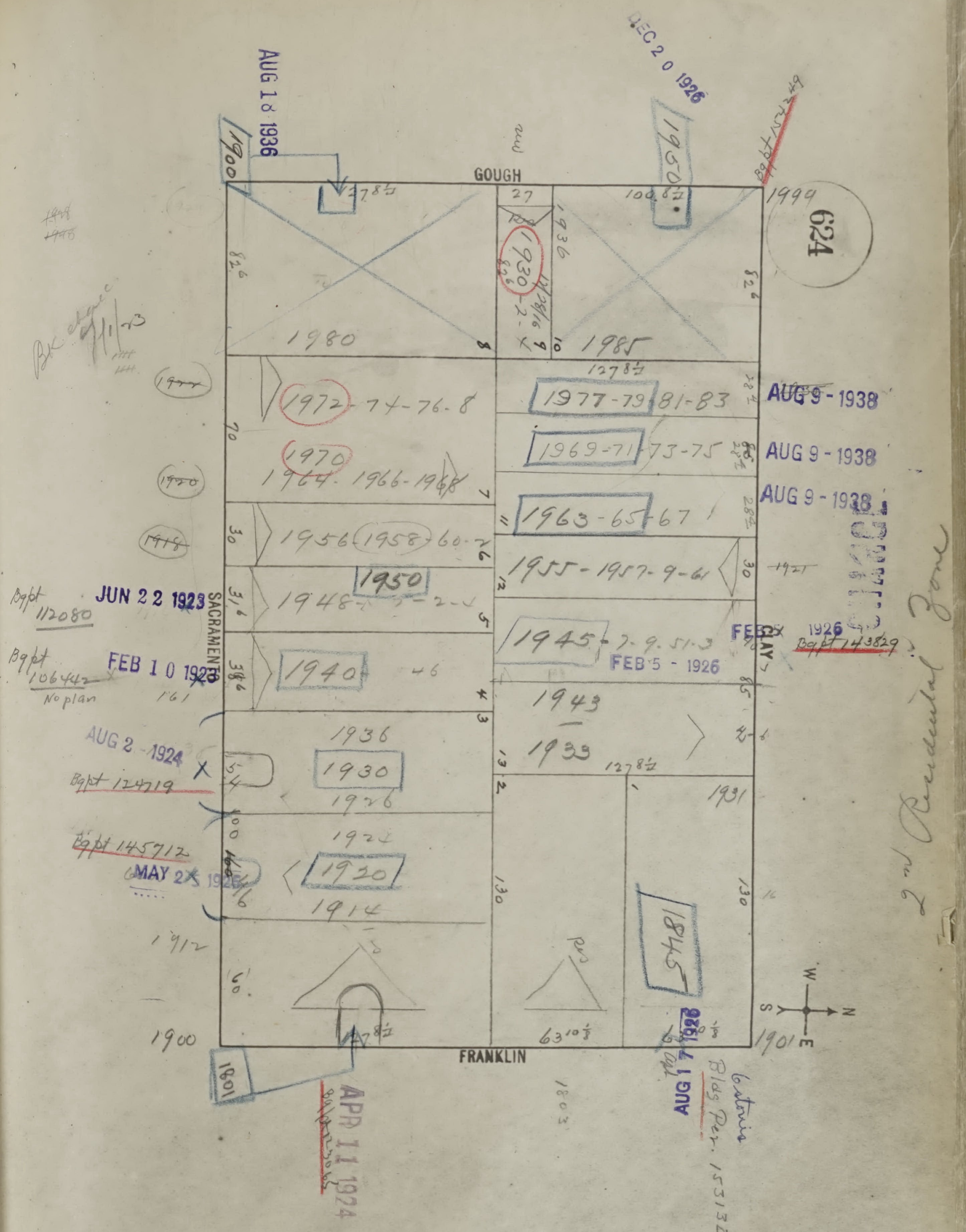
624
GOUGH
SACRAMENTO
CLAY
FRANKLIN
AUG 18 1936
DEC 20 1926
1900
1950
1999
1980
1985
1930
1936
1972-74-76-8
1977-79 81-83
AUG 9 - 1938
1970
1964-1966-1968
1969-71 73-75
AUG 9 - 1938
1963-65-67
AUG 9 - 1938
1956 1958 60-2
1955-1957-9-61
1950
1948
1945 7-9.51-3
JUN 22 1923
Bgpt 112080
FEB 10 1926
Bgpt 106442 No plan
1940
FEB 5 - 1926
FEB 1926
Bgpt 143829
1943
1939
AUG 2 - 1924
Bgpt 124719
1936
1930
1926
1931
Bgpt 145712
MAY 25 1926
1922
1920
1914
1845
1912
1900
1901
1801
1803
APR 11 1924
AUG 17 1926
6 stories Bldg Per. 155132
2nd Residential Zone
W S N E

SAN FRANCISCO DBI DEPARTMENT OF BUILDING INSPECTION
OFFICIAL COPY

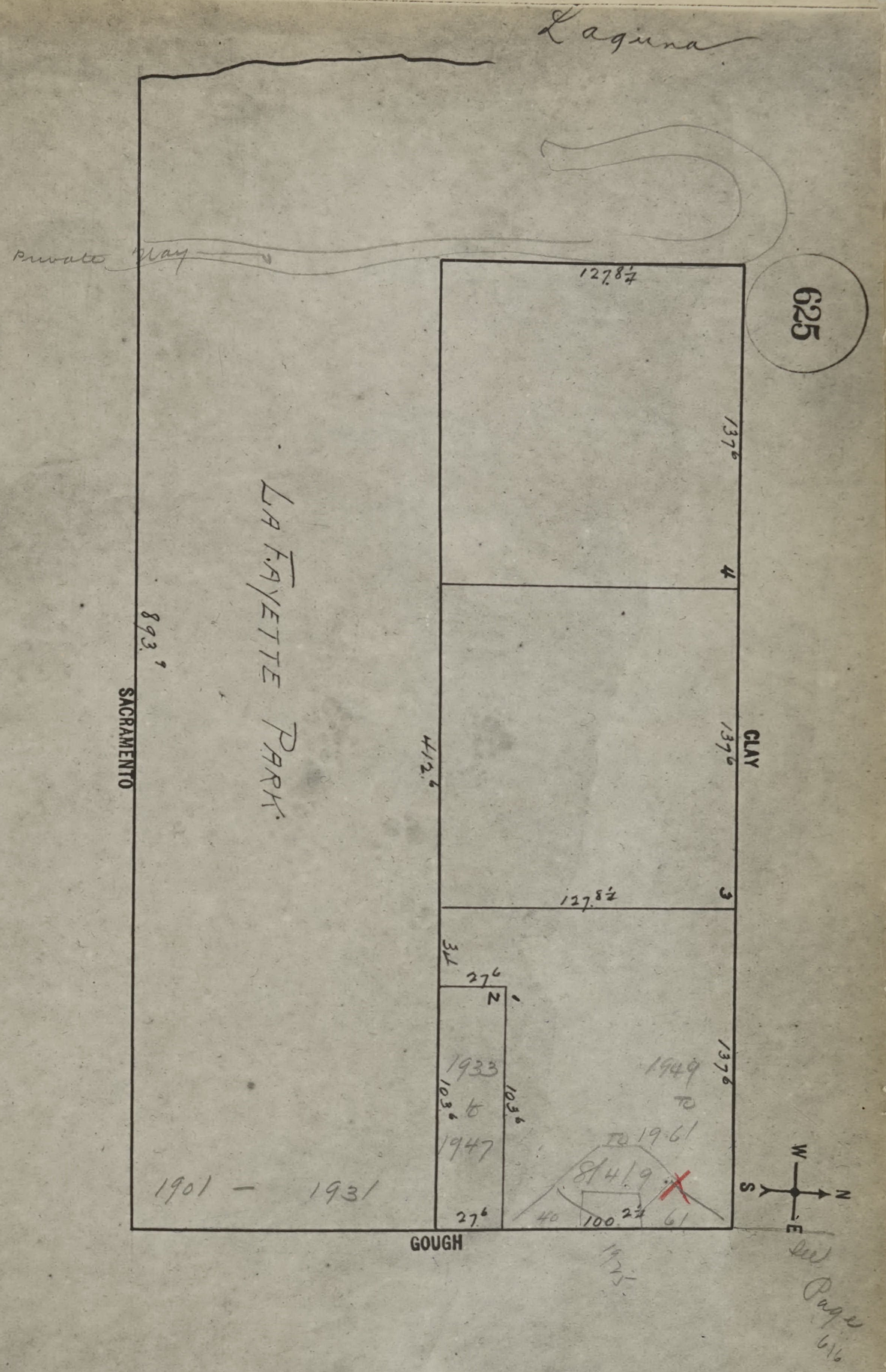
Laguna
Private Way
625
127 8½
137 6
4
CLAY
137 6
127 8½
3
412 6
LAFAYETTE PARK
893 9
SACRAMENTO
32
27 6
2
1933
to
1947
103 6
103 6
1949
to
1961
84419
137 6
1901 — 1931
27 6
40
100
27
61
GOUGH
W
N
S
E
See Page 616

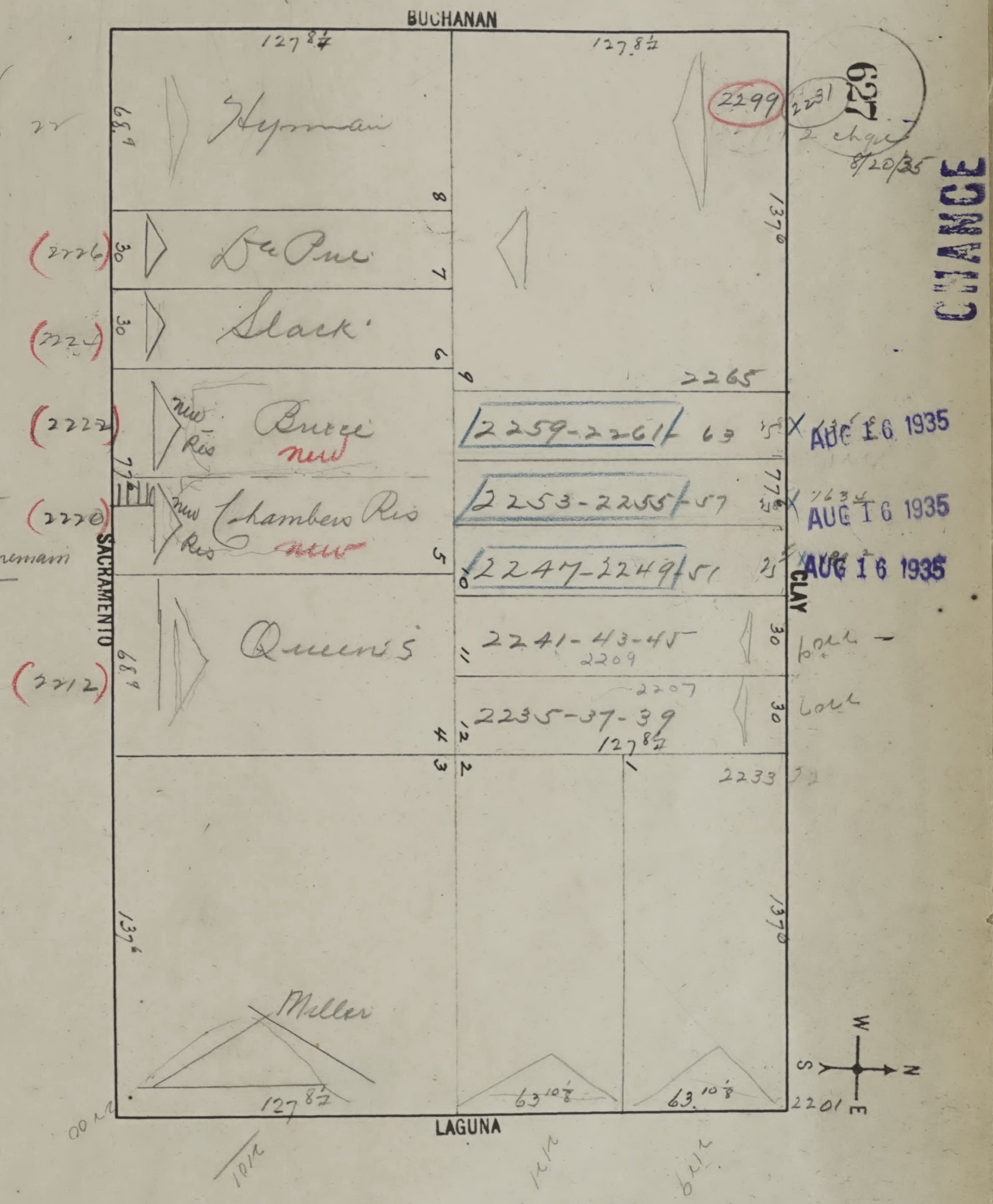
BUCHANAN
CLAY
LAGUNA
SACRAMENTO
627
127 8½
127 8½
68 9
Hyman
2299
2231
2 chge
8/20/35
137 6
(2226)
30
DePue
(2224)
30
Slack
(2222)
new Res
Burge
new
2265
2259-2261
63
AUG 16 1935
(2220)
77 6
new Res
Chambers Res
new
2253-2255
57
AUG 16 1935
2247-2249
51
AUG 16 1935
CHANGE
(2212)
68 9
Queen's
2241-43-45
2209
30
2207
2235-37-39
30
127 8½
2233
137 6
137 6
Miller
127 8½
63 10⅛
63 10⅛
2201
W
S
N
E
8
7
6
9
5
10
11
4
12
3
2
1

P.O. Petition to have old Nos remain

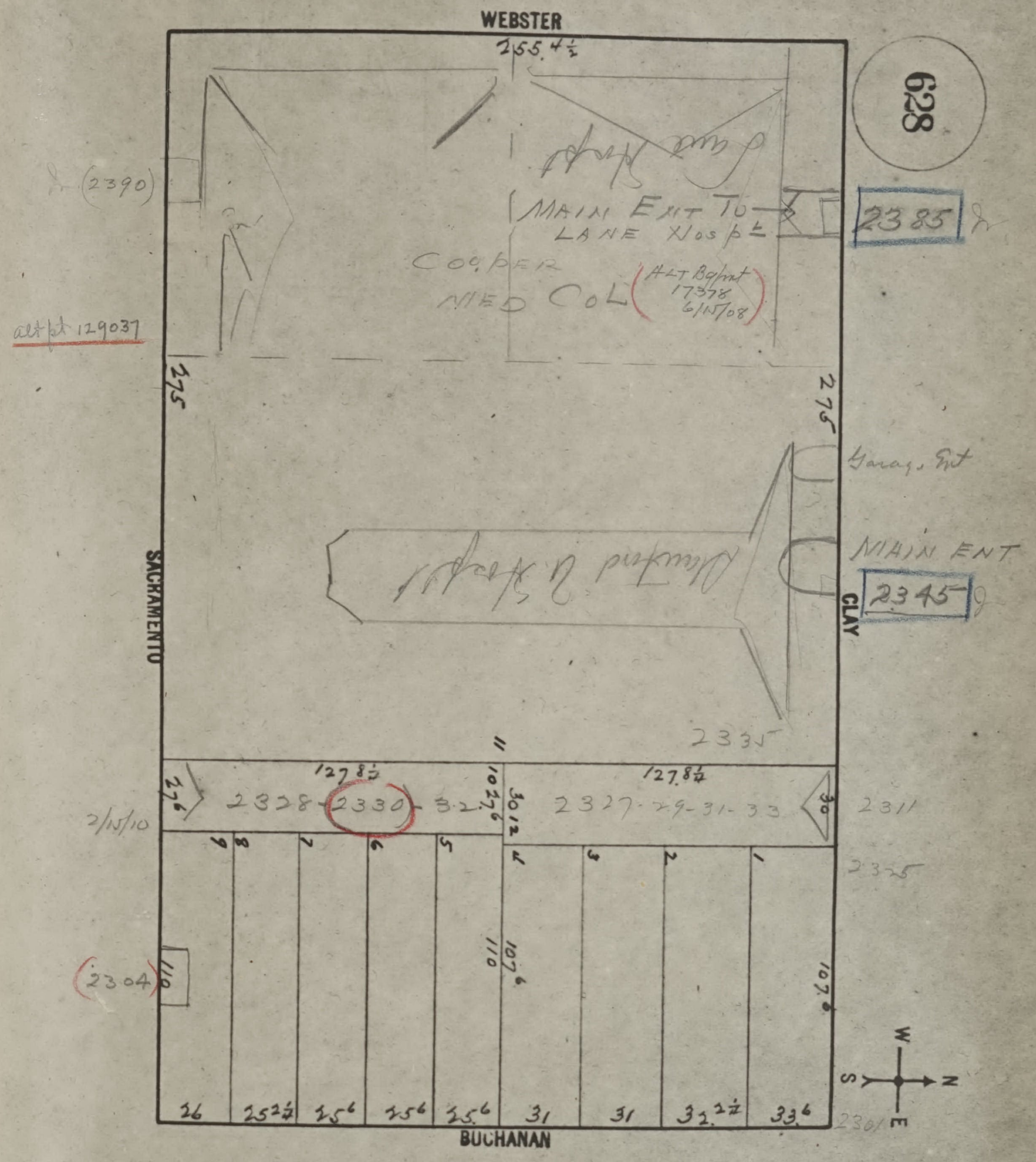
WEBSTER
255.4½
628
(2390)
MAIN ENT TO
LANE HOSPL
2385
COOPER
MED COL
ALT Bg pmt
17378
6/15/08
alt pt 129037
275
275
Garage Ent
MAIN ENT
2345
SACRAMENTO
CLAY
2335
11
127.8½
127.8½
27.6
2328-2330-32
102.6
30.12
2327-29-31-33
30
2311
2/15/10
9
8
7
6
5
4
3
2
1
2325
(2304)
110
110
107.6
107.6
26
25.2½
25.6
25.6
25.6
31
31
32.2½
33.6
2301
BUCHANAN
W
S
N
E

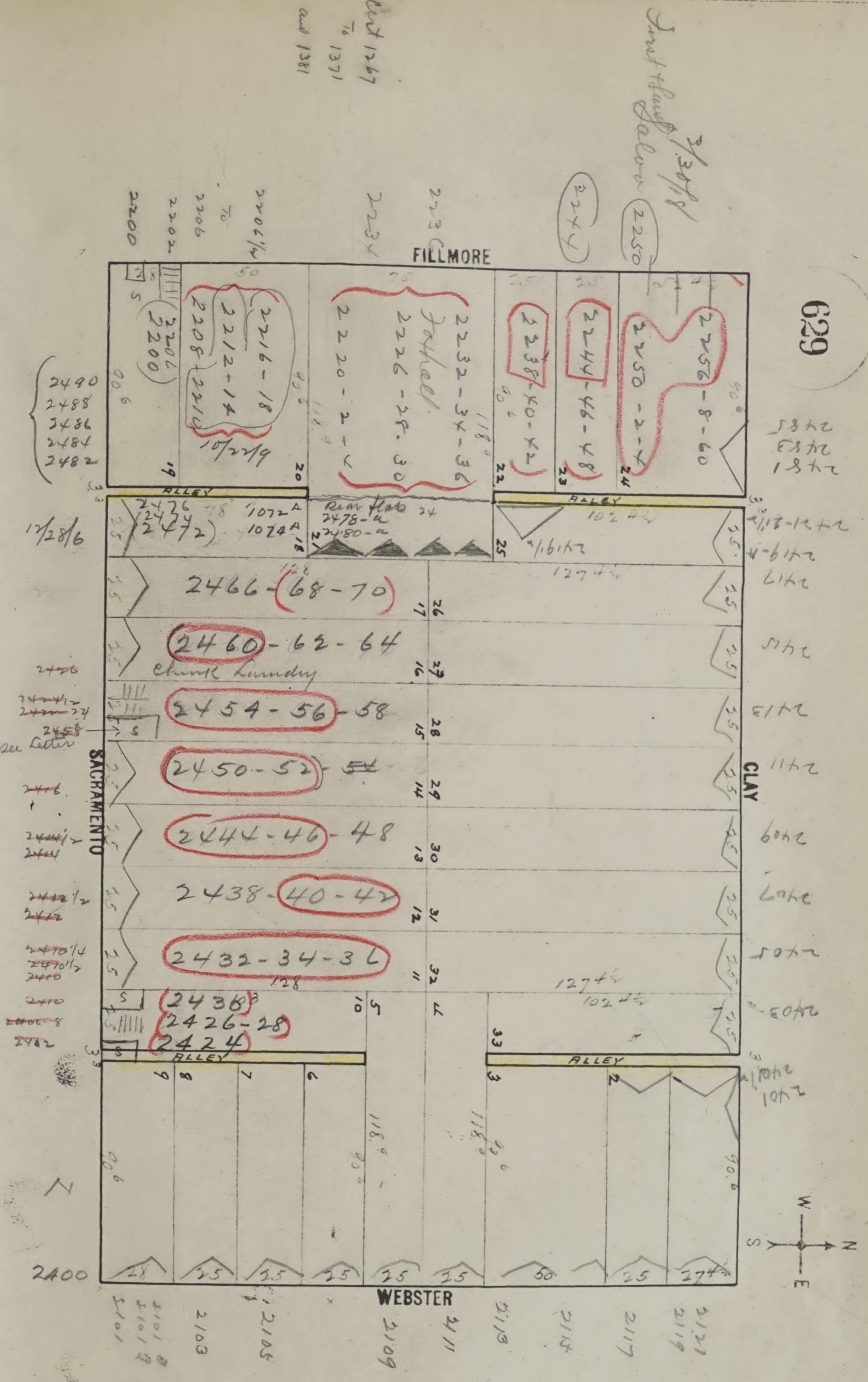
FILLMORE
CLAY
WEBSTER
SACRAMENTO
ALLEY
ALLEY
ALLEY
ALLEY
First Sales Saloon 7/30/18
2250
2244
Cert 1267 to 1371 and 1381
2200
2202
2206
2206 1/2
2234
2256-8-60
2250-2-4
2244-46-48
2238-40-42
2232-34-36
Jothall
2226-28-30
2220-2-4
2216-18
2212-14
2208-2210
2204
2200
10/22/19
Rear flats
2478-a
2480-a
1072 A
1074 A
2476
2474
2472
11/28/6
2466-68-70
2460-62-64
Chinese Laundry
2454-56-58
2450-52-54
2444-46-48
2438-40-42
2432-34-36
2430
2426-28
2424
see letter
2490
2488
2486
2484
2482
2400
2101
2103
2105
2109
2111
2113
2115
2117
2119
2121
W
N
E
S

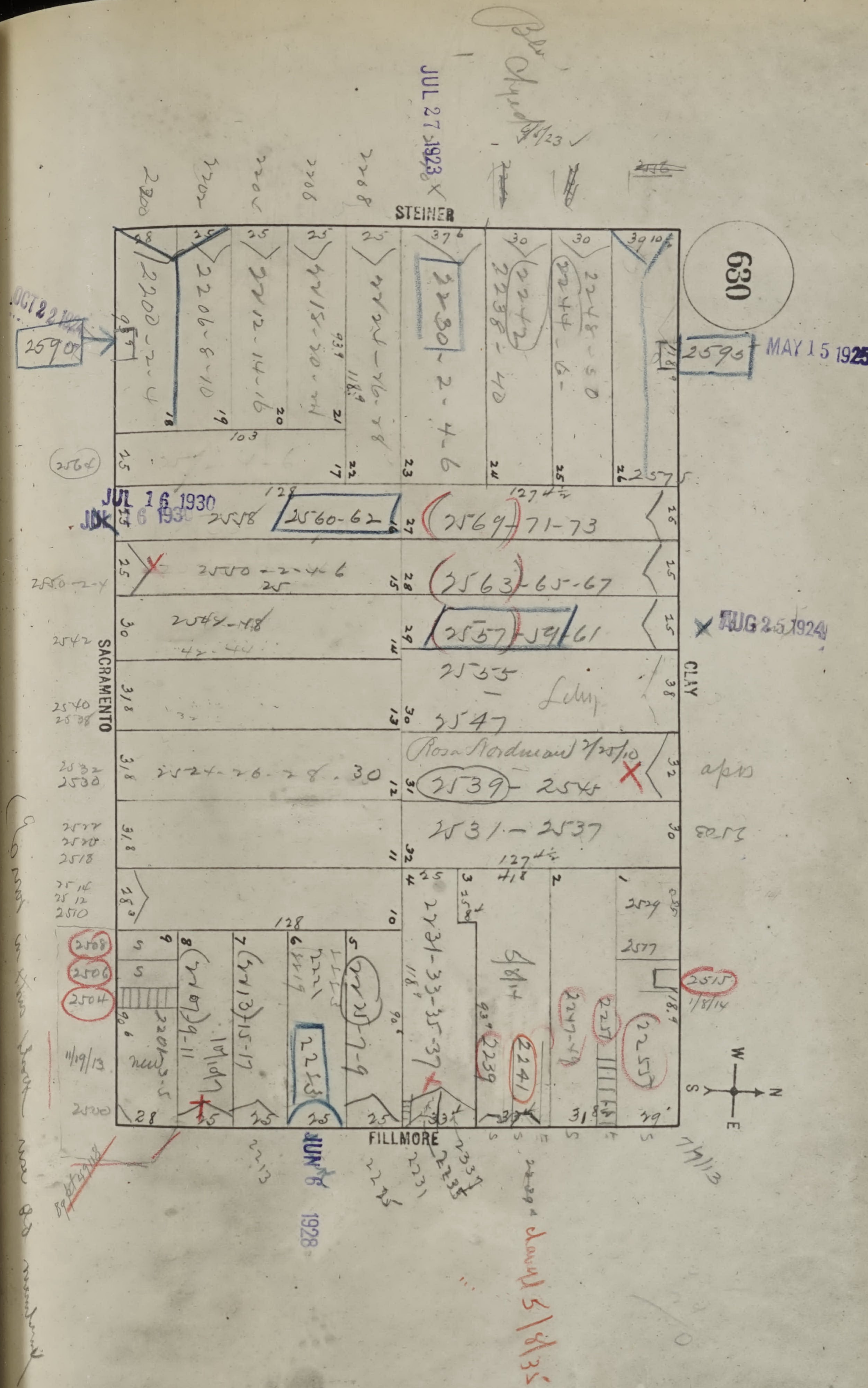
630
STEINER
CLAY
FILLMORE
SACRAMENTO
JUL 27 1923
MAY 15 1925
JUL 16 1930
AUG 25 1924
JUN 6 1928
2200-2-4
2206-8-10
2212-14-16
2218-20-22
2224-26-28
2230-2-4-6
2238-40
2244-6
2248-50
2590
2595
2564
2558
2560-62
2569-71-73
2550-2-4-6
2563-65-67
2544-48
2557-59-61
2542
2555
2547
2540
2538
Rosa Nordman 7/25/10
2524-26-28-30
2532
2530
2539-2545
apts
2531-2537
2528
2522
2520
2518
2516
2512
2510
2508
2506
2504
2500
2201-3-5
2207-9-11
2213-15-17
2219
2221
2225-7-9
2231-33-35-37
2239
2241
2247-49
2251
2253
2255
2529
2527
2515
11/19/13
7/1/13
1/8/14
2223
2213
2215
2231
2233
2237
dated 5/8/35
128
103
127 1/2
118.9

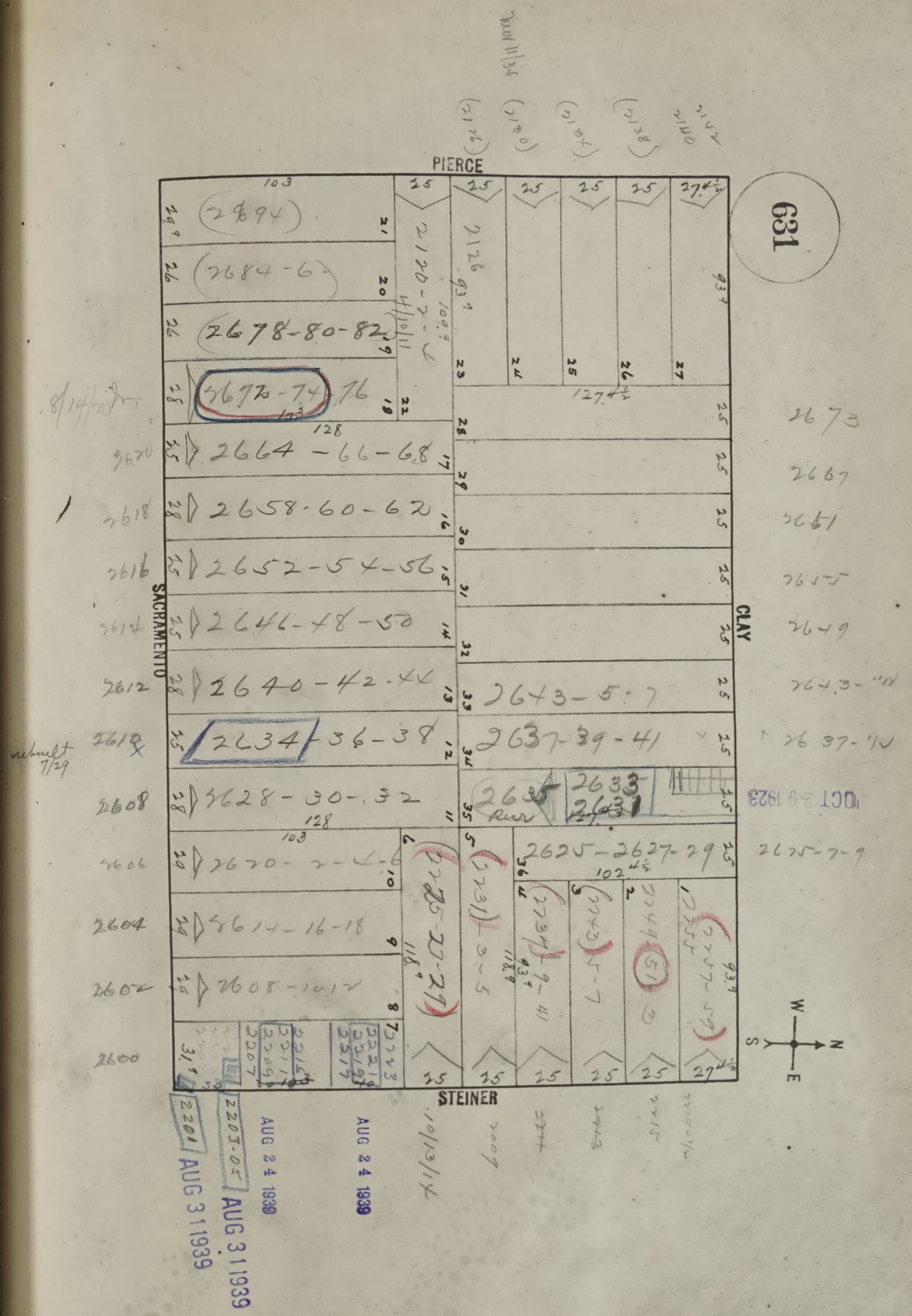
631
PIERCE
CLAY
STEINER
SACRAMENTO
(2894)
(2684-6)
2678-80-82
2672-74-76
2664-66-68
2658-60-62
2652-54-56
2646-48-50
2640-42-44
2634-36-38
2628-30-32
2620-2-4-6
2614-16-18
2608-10-12
2643-5-7
2637-39-41
2633
2631
2625-2627-29
2673
2667
2661
2655
2649
2643-5-7
2637-41
2625-7-9
2620
2618
2616
2614
2612
2610
2608
2606
2604
2602
2600
2201
2203-05
2120-2-4
2126
rebuilt 7/29
OCT 29 1923
AUG 24 1939
AUG 24 1939
AUG 31 1939
AUG 31 1939
W
N
E
S

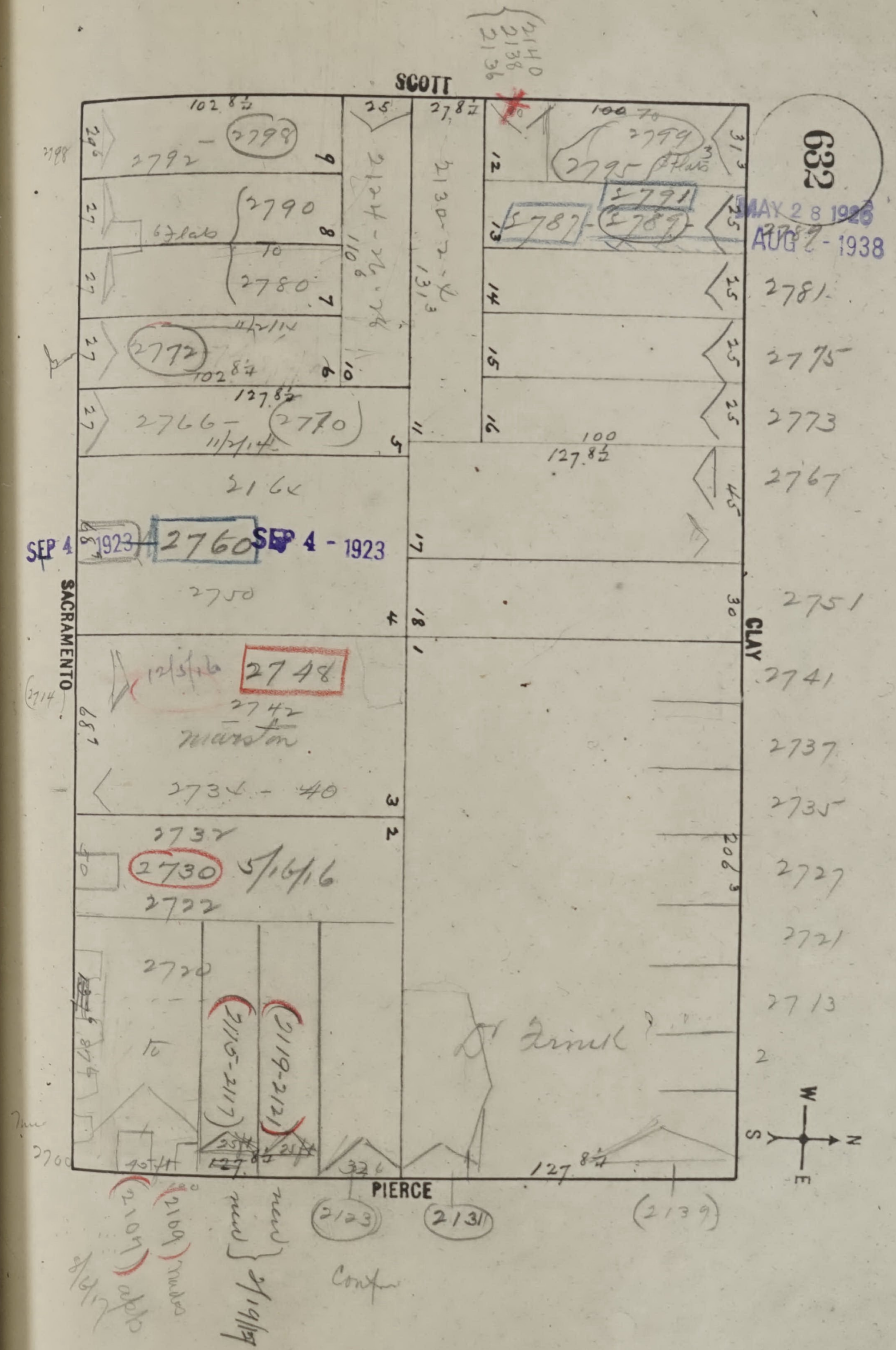
632
SCOTT
2140
2138
2136
102 8½
25
27 8½
100 70
2798
2792 – 2798
2799
2795 3 flats
2791
2787 – 2789
MAY 28 1928
AUG 2 - 1938
6 flats
2790
to
2780
2124 – 26 – 28
2130 – 2 – 4
110 6
131 3
2772
11/2/14
102 8½
127 8½
2766 – 2770
11/2/14
2164
100
127 8½
2781
2775
2773
2767
2751
SEP 4 - 1923
2760
SEP 4 - 1923
2750
SACRAMENTO
CLAY
(2714)
12/5/16
2748
2742
Marston
2734 – 40
2737
2730
5/16/16
2722
2741
2737
2735
2727
2721
2713
2720
to
(2115-2117)
(2119-2121)
Dr Trink
2700
127 8½
PIERCE
(2107) app
(2109)
8/6/17
new
new
2/19/17
(2123)
(2131)
(2139)
Contr
W
S
N
E

SAN FRANCISCO
DBI
DEPARTMENT OF
BUILDING INSPECTION
OFFICIAL COPY

8)206(26
16
46

1376
1376
265

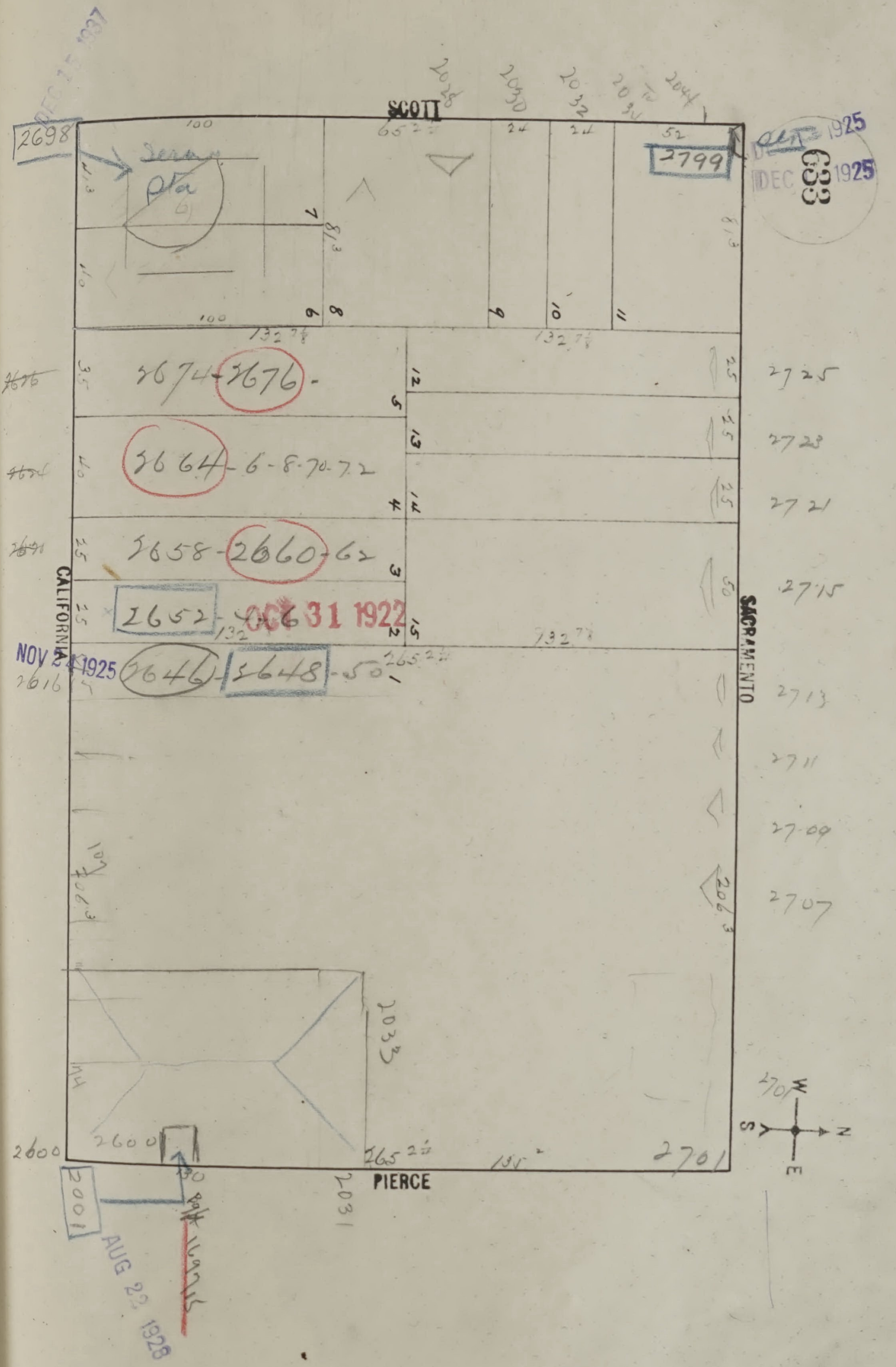
SCOTT
2028
2030
2032
2034
2044
2698
2799
DEC 1925
633
DEC 1925
DEC 15 1937
100
65
24
24
52
7
8
9
10
11
6
132
2674-2676-
2664-6-8-70-72
2658-2660-62
2652
OCT 31 1922
NOV 1925
2646-2648-50
1
2
3
4
5
12
13
14
15
2725
2723
2721
2715
2713
2711
2709
2707
2701
CALIFORNIA
SACRAMENTO
PIERCE
2600
2001
2031
2033
AUG 22 1928
W
S
N
E

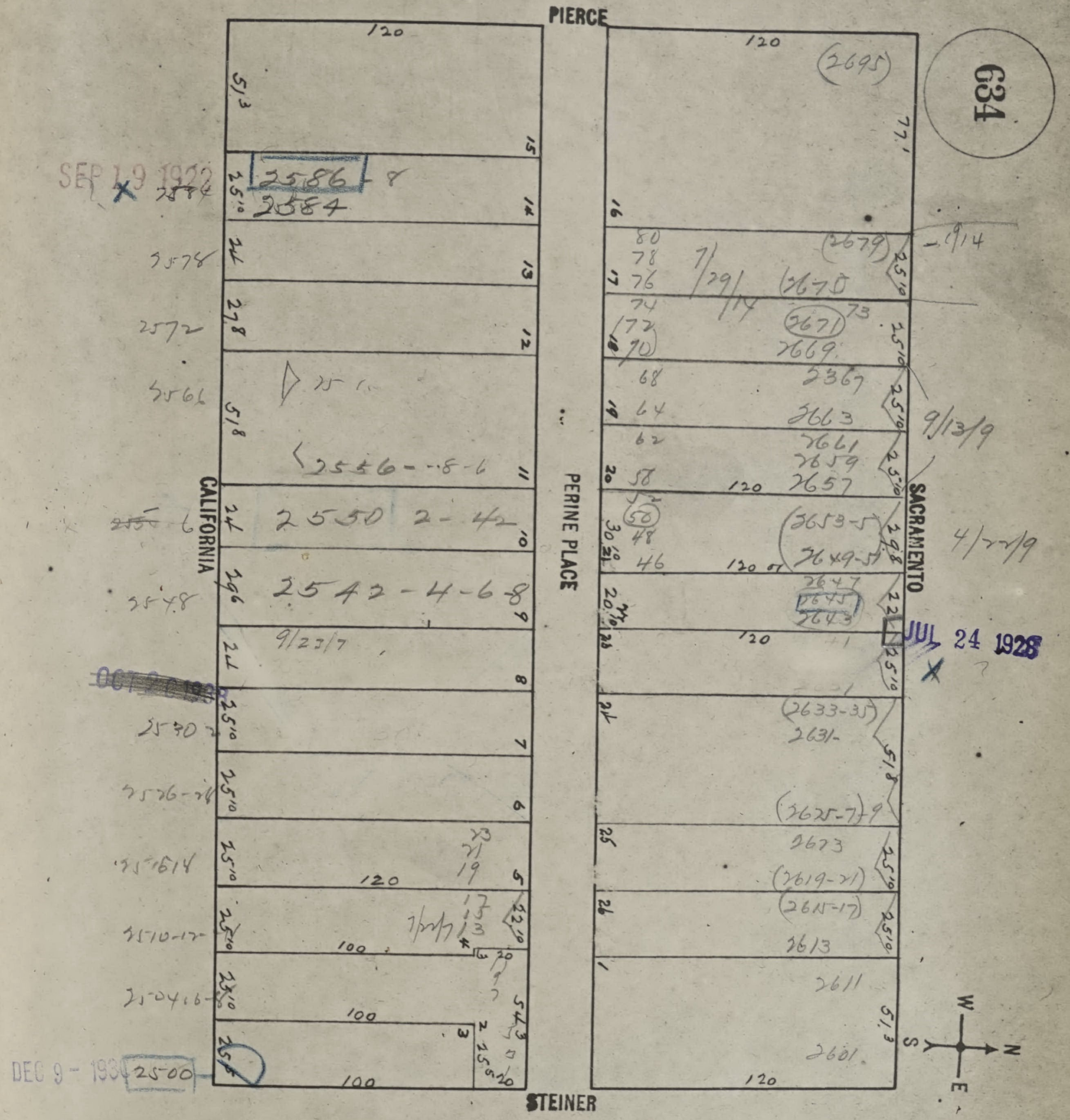
634
PIERCE
STEINER
CALIFORNIA
SACRAMENTO
PERINE PLACE
W
N
S
E
SEP 19 1922
2586-8
2584
2578
2572
2566
2556-8-6
2550 2-42
2542-4-6-8
2548
9/23/7
2540
2526-28
2514
2510-12
2504-6-8
DEC 9 - 193
2500
(2695)
(2679)
-1914
2670
7/29/14
2671
2669
2367
2663
9/13/9
2661
2659
2657
(2653-5)
2649-51
4/22/9
2647
2645
2643
JUL 24 1928
(2633-35)
2631
(2625-7)-9
2623
(2619-21)
(2615-17)
2613
2611
2601
120
100
15
14
13
12
11
10
9
8
7
6
5
4
3
2
1
16
17
18
19
20
21
22
23
24
25
26
77'1
51'3
25'10
27'8
51'8
29'8

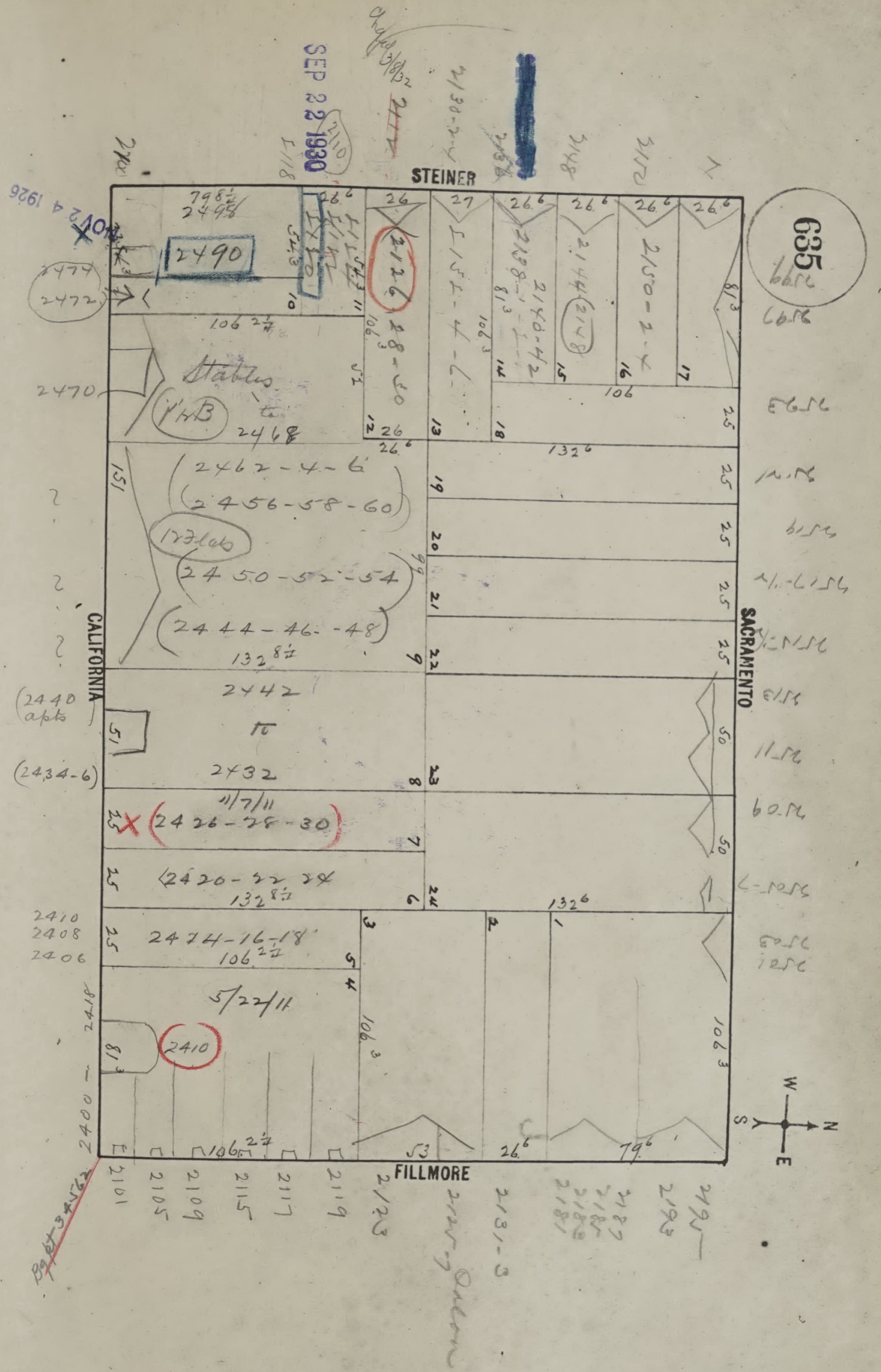
635
STEINER
SACRAMENTO
FILLMORE
CALIFORNIA
SEP 22 1930
NOV 24 1926
2490
2474
2472
2470
Stables
2468
2462-4-6
2456-58-60
2450-52-54
2444-46-48
2442
(2440 apts)
2432
(2434-6)
2426-28-30
2420-22-24
2414-16-18
2410
2408
2406
2400
2126
2128-30
2140-42
2148
2150-2-4
2101
2105
2109
2115
2117
2119
2123
2131-3
79 6
26 6
53
132 6
106 3
132 8½
106 2½
N
E
S
W

SAN FRANCISCO DEPARTMENT OF BUILDING INSPECTION
OFFICIAL COPY

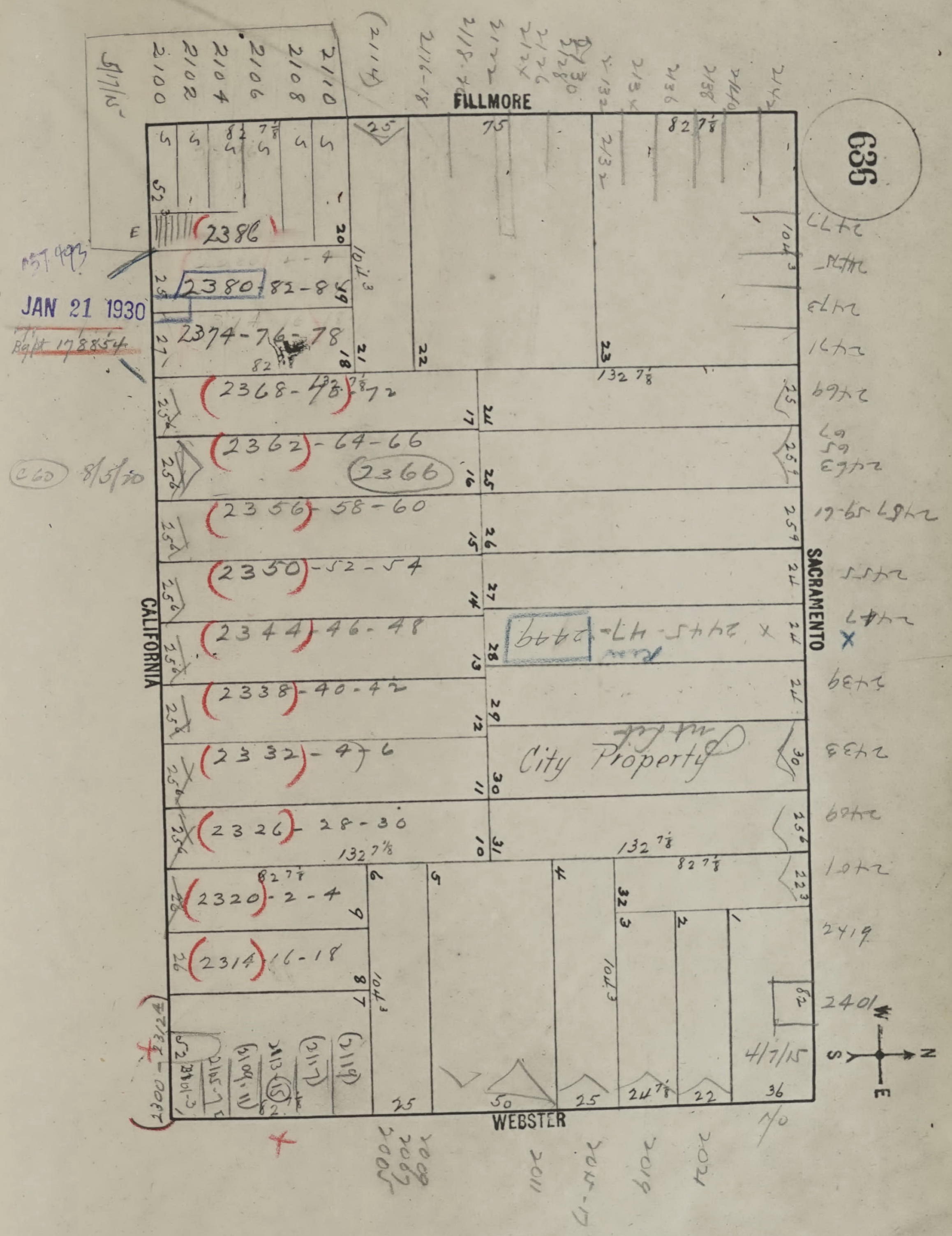
FILLMORE
SACRAMENTO
WEBSTER
CALIFORNIA
2100
2102
2104
2106
2108
2110
(2114)
2386
2380-82-84
2374-76-78
2368-70-72
2362-64-66
2366
2356-58-60
2350-52-54
2344-46-48
2338-40-42
2332-4-6
2326-28-30
2320-2-4
2314-16-18
x 2445-47-2449
City Property
2477
2473
2471
2469
2463
2457-59-61
2455
2447
2439
2433
2429
2421
2419
2401
4/7/15
JAN 21 1930
Bldg Pmt 178854
8/5/70
N
S
E
W

SAN FRANCISCO DBI DEPARTMENT OF BUILDING INSPECTION
OFFICIAL COPY

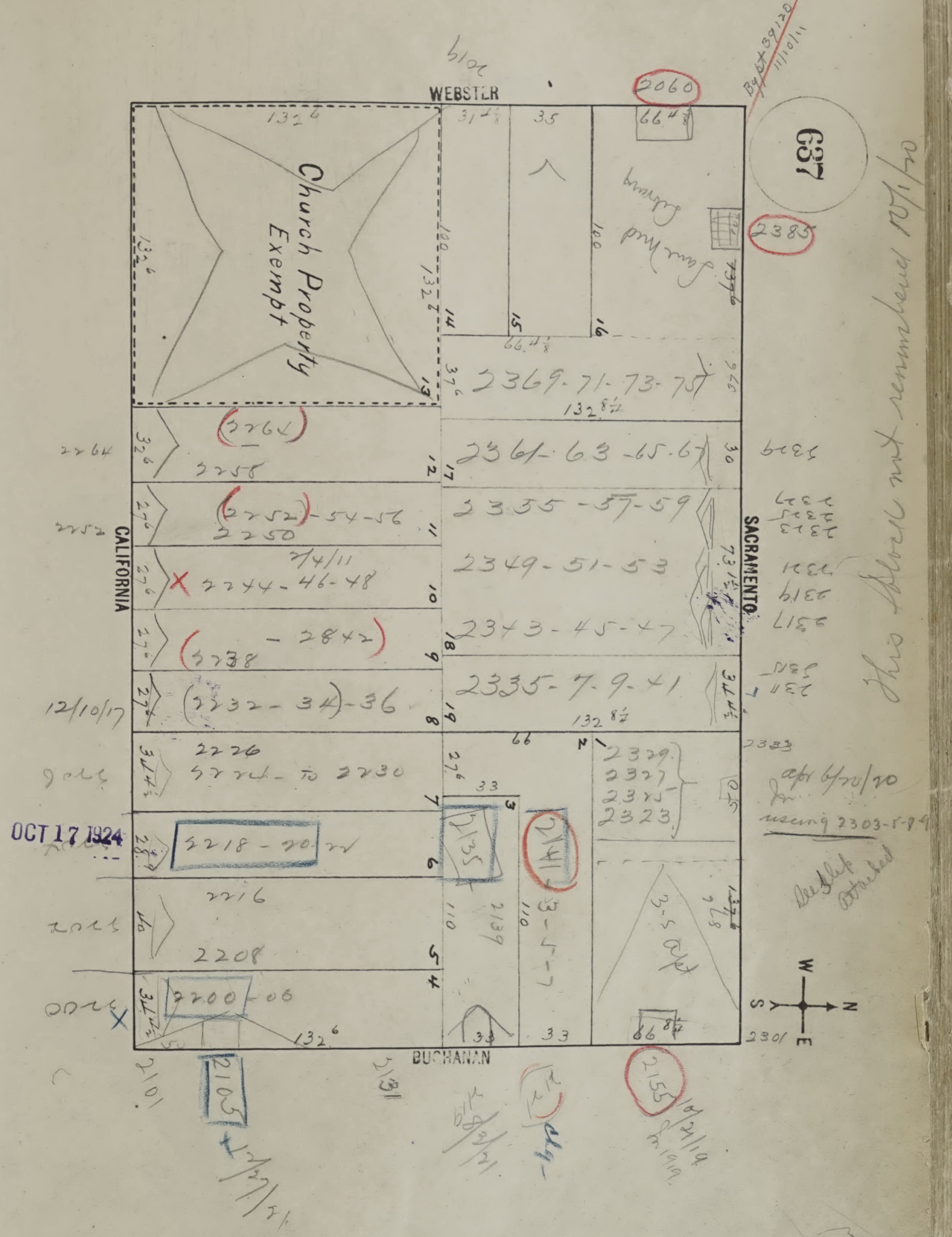
637
WEBSTER
CALIFORNIA
SACRAMENTO
BUCHANAN
W
S
N
E
Church Property Exempt
2060
2385
By pt 39120 11/10/11
Sam Ned Library
2369-71-73-75
2361-63-65-67
2355-57-59
2349-51-53
2343-45-47
2335-7-9-41
2329
2327
2325
2323
2264
2258
2252-54-56
2250
7/4/11
2244-46-48
2238 - 2842
2232-34-36
12/10/17
2226
2224 to 2230
OCT 17 1924
2218-20
2216
2208
2200-06
2101
2105
2131
2135
2139
2141
3-5-7
3-5 Apt
2155
2301
2383
apr 6/20/20
using 2303-5-7-9
See slip attached
This block not renumbered 10/1/20
132 6
132 8½
100
110
66
33
35
27 6
31 4½
12
11
10
9
8
7
6
5
4
3
2
1
13
14
15
16
17
18
19
30

SAN FRANCISCO
DBI
DEPARTMENT OF
BUILDING INSPECTION
OFFICIAL COPY

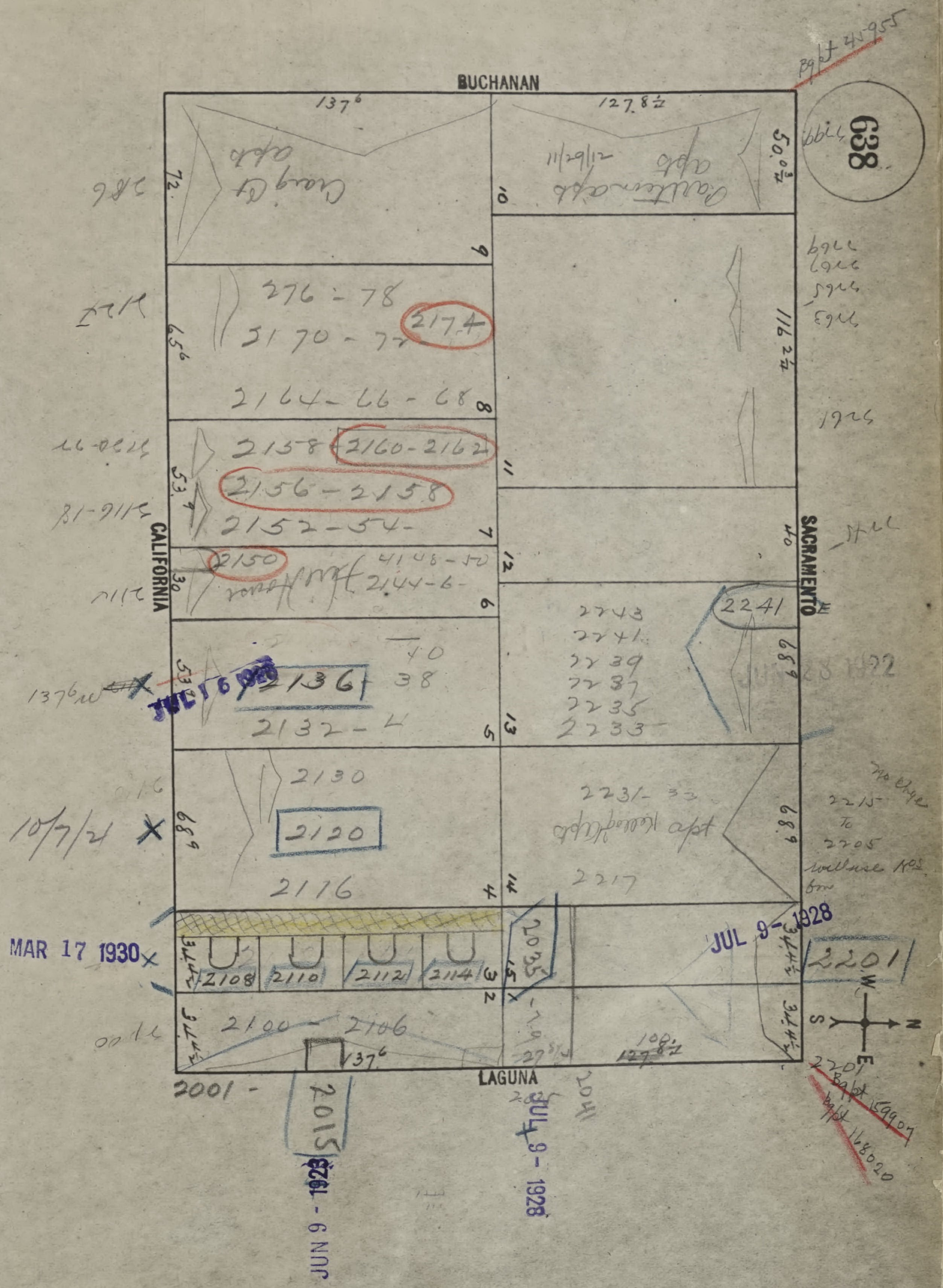
638
BUCHANAN
SACRAMENTO
LAGUNA
CALIFORNIA
137⁶
127.8½
50.0¾
116.2¾
68.9
34.4½
72
65⁶
53.4
30
68.9
276-78
2170-72
2174
2164-66-68
2158
2160-2162
2156-2158
2152-54-
2150
2144-6-
2136
2132-4
40
38
2130
2120
2116
2108
2110
2112
2114
2100-2106
2001-
2015
2035
2241
2243
2241
2239
2237
2235
2233
2231-33
2217
2201
2215 to 2205
MAR 17 1930
JUL 9-1928
JUL 6 1928
JUN 6 1928
JUN 28 1922
10/7/21
1926
N
S
E
W
1
2
3
4
5
6
7
8
9
10
11
12
13
14
15

SAN FRANCISCO DEPARTMENT OF BUILDING INSPECTION
OFFICIAL COPY

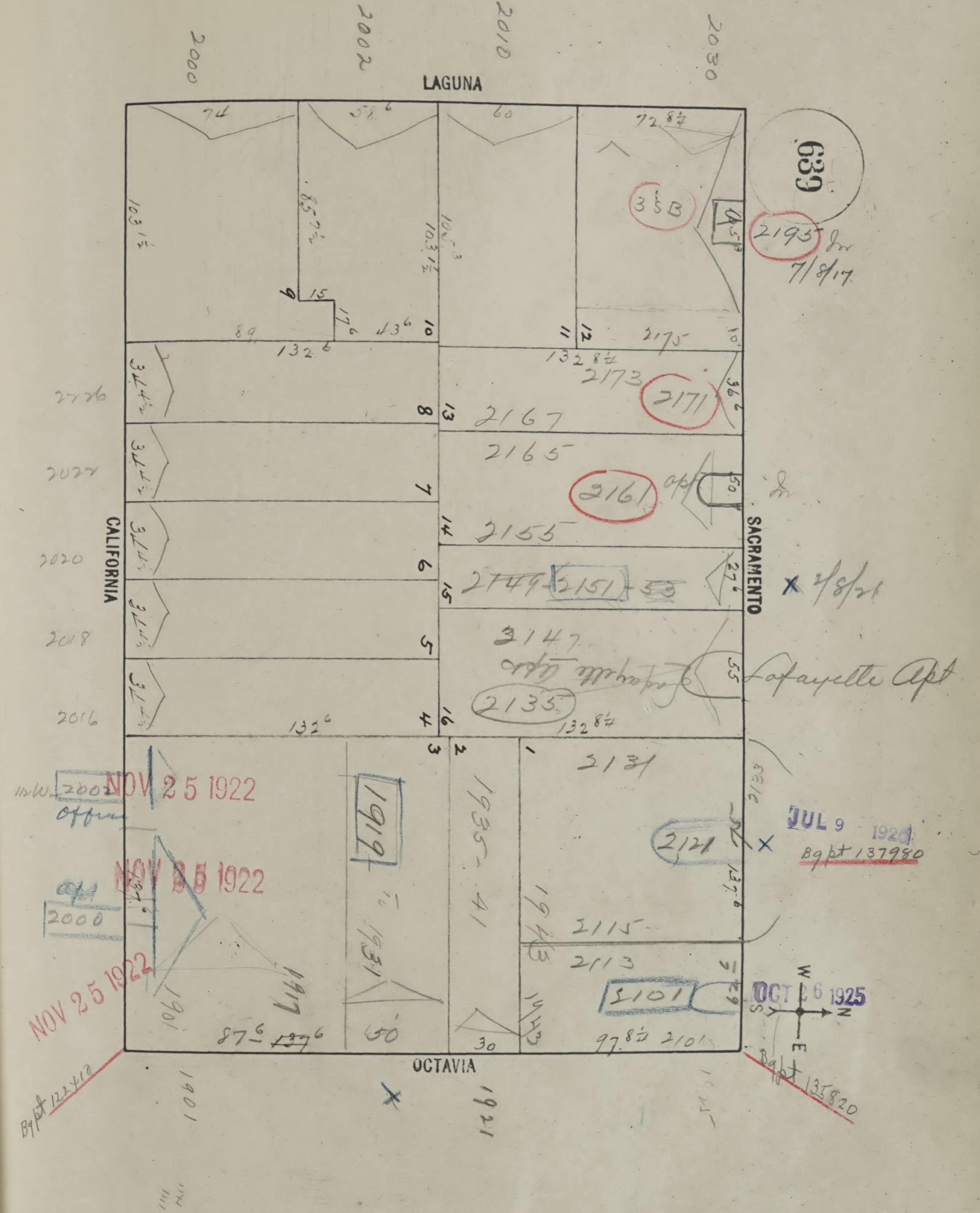
639
LAGUNA
SACRAMENTO
OCTAVIA
CALIFORNIA
2000
2002
2010
2030
2026
2024
2020
2018
2016
3
4
5
6
7
8
9
10
11
12
13
14
15
16
1
2
35B
2195
7/8/17
2175
2173
2171
2167
2165
2161
2155
2149
2151-53
X 2/8/21
2147
2135
Lafayette Apt
2131
2121
JUL 9 1920
Bg pt 137980
2115
2113
2101
OCT 16 1925
Bg pt 135820
2000
Offices
NOV 25 1922
NOV 25 1922
NOV 25 1922
2000
1919
1935-41
1931
1917
1901
1921
Bg pt 122412
132⁶
132⁸⁴
87⁶
97⁸⁴
W
N
S
E

SAN FRANCISCO DEPARTMENT OF BUILDING INSPECTION
OFFICIAL COPY

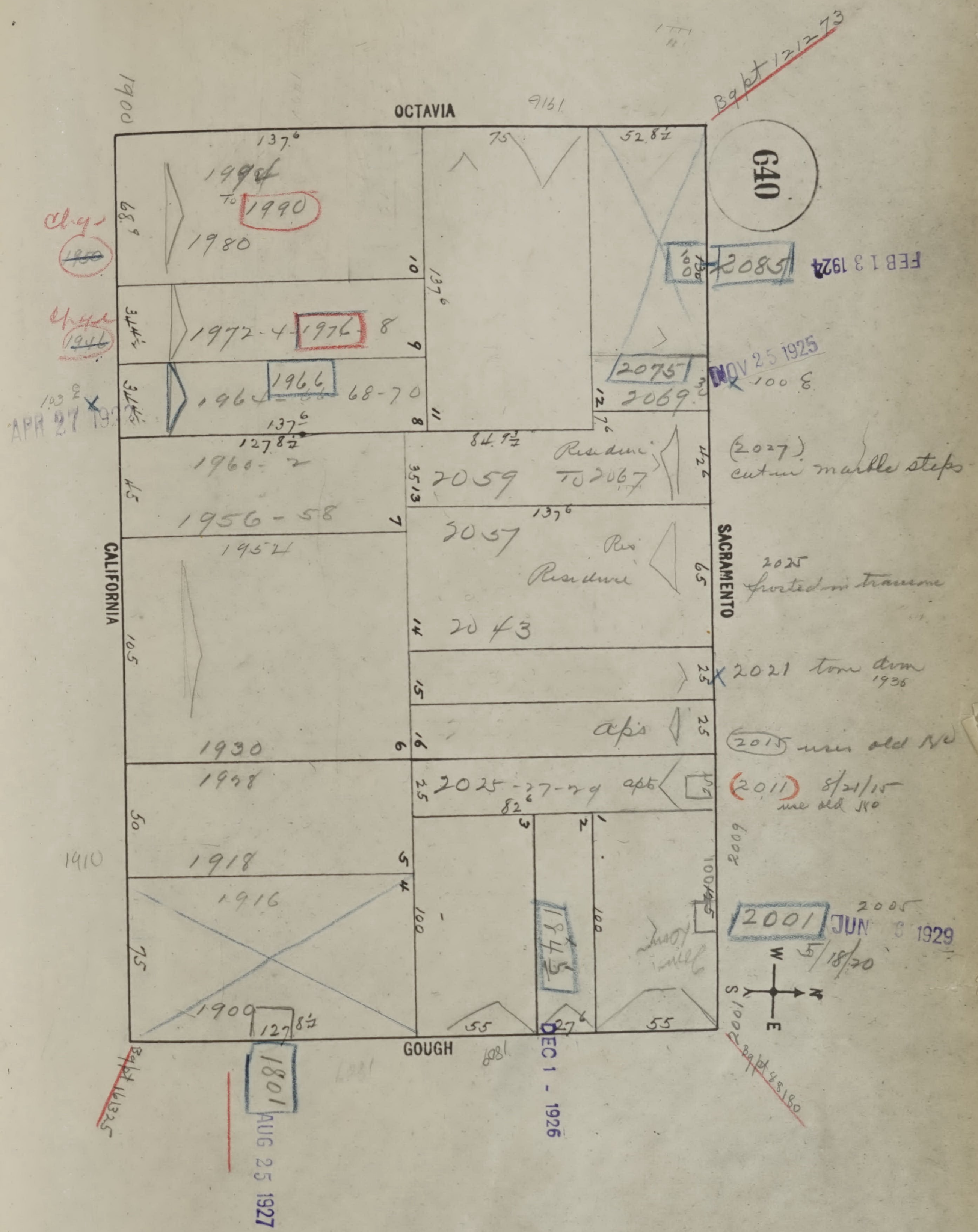
OCTAVIA
CALIFORNIA
SACRAMENTO
GOUGH
640
1900
9161
Bg pt 1/21/73
1994 To 1990
1980
Chg 1980
1972-4 1976 8
Chg 1946
1966
1964 68-70
APR 27 1927
1960-2
1956-58
1954
1930
1928
1918
1916
1909
1910
1801
AUG 25 1927
2085
FEB 13 1924
2075
2069
NOV 25 1925
100 8
2059 To 2067
Residence
2057
Residence
2043
(2027) cut in marble steps
2025 frosted in transome
2021 torn down 1936
apts
(2015) uses old No
2025-27-29 apts
(2011) 8/21/15 use old No
1845
DEC 1 - 1926
2001
2005
JUN 8 1929
5/18/20
2009
W
S
N
E
137⁶
75
52⁸½
127⁸½
84⁴½
82⁶
55
27
68⁹
34⁴½
45
105
50
100
65
25
1800

SAN FRANCISCO DBI DEPARTMENT OF BUILDING INSPECTION
OFFICIAL COPY

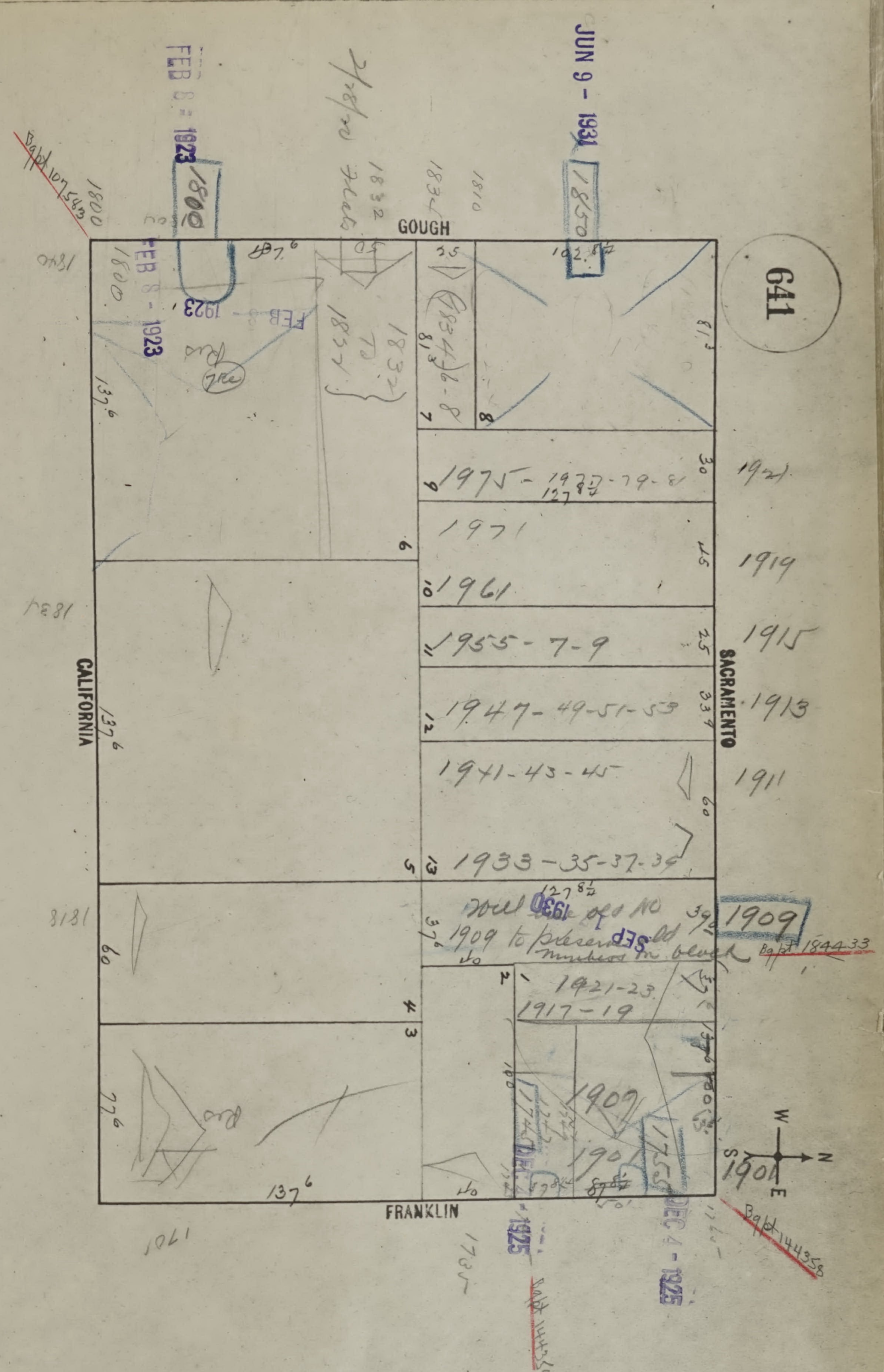
641
GOUGH
SACRAMENTO
CALIFORNIA
FRANKLIN
W
N
S
E
FEB 8 - 1923
JUN 9 - 1931
1850
1800
1832
1834
1837 to 1837
1810
1975-1977-79-81
1971
1961
1955-7-9
1947-49-51-53
1941-43-45
1933-35-37-39
No of odd numbers in block 1909 to present
SEP 1930
1909
1921-23
1917-19
1921
1919
1915
1913
1911
1901
1705
1755
DEC 4 - 1925
1925
137⁶
127⁸½
102.8¾
60
77⁶
1831
1813
1801
Bapt 107543
Bapt 144433
Bapt 144358
Bapt 144429

SAN FRANCISCO
DBI
DEPARTMENT OF
BUILDING INSPECTION
OFFICIAL COPY

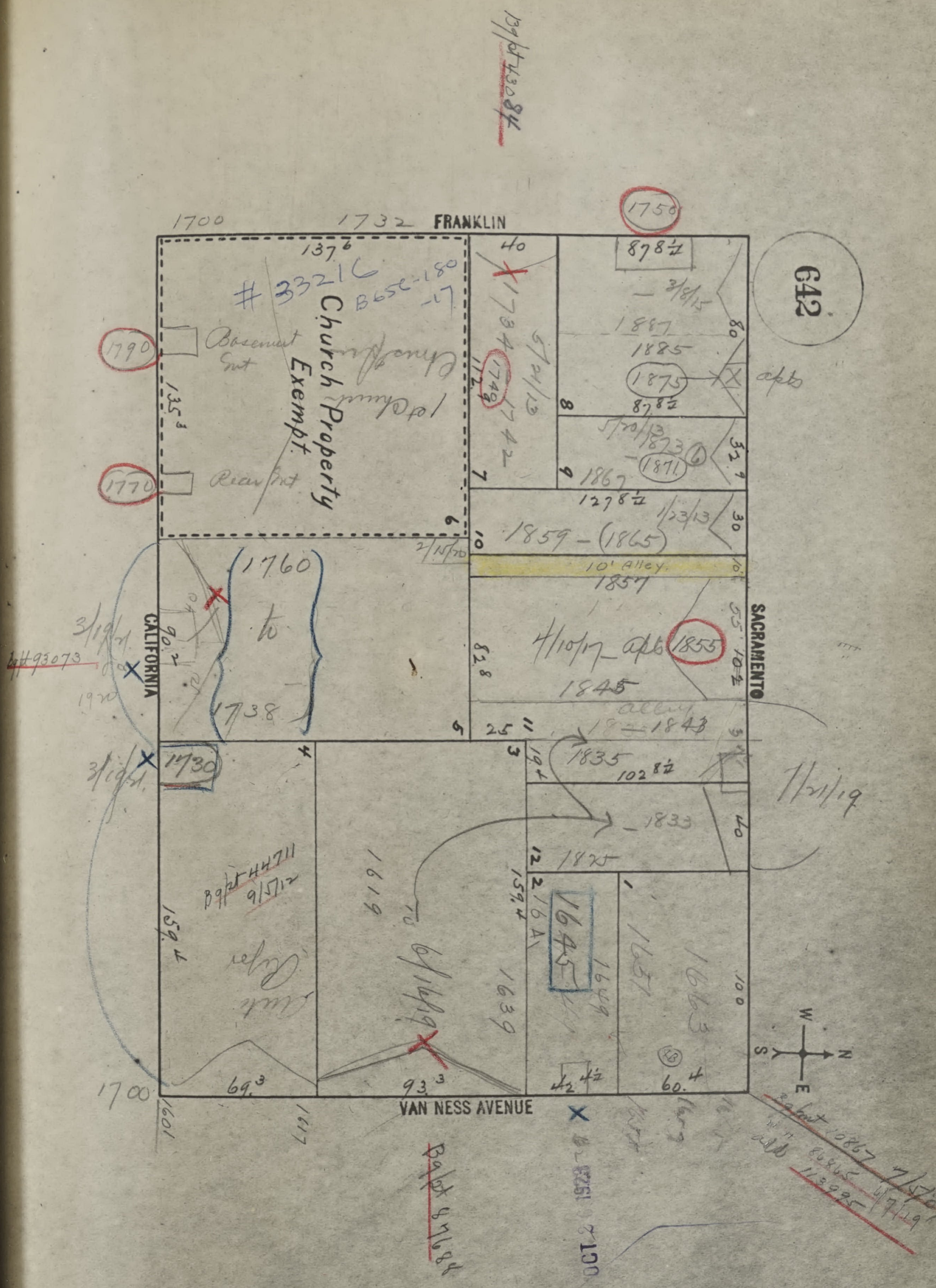
642
FRANKLIN
SACRAMENTO
VAN NESS AVENUE
CALIFORNIA
W
N
S
E
Church Property
Exempt.
#33216
B656-180
-17
10' Alley.
1700
1732
1750
1790
1770
Basement Ent
Rear Ent
137⁶
135³
1760
to
1738
1730
1740
1742
878½
1887
1885
1875
apts
1873
1871
1867
1859 - (1865)
1857
4/10/17 - apts 1855
1845
alley
1843
1835
1833
1825
1619
1639
1645
1649
1657
1663
6/16/19
Bgpt 44711
9/5/12
159.4
69.³
93.³
60.⁴
100
1700
1601
1617
1/21/19
Bgpt 47688
Bgpt 43084
Bgpt 10867
7/5/07
86865
113995
3/19/21
#93073

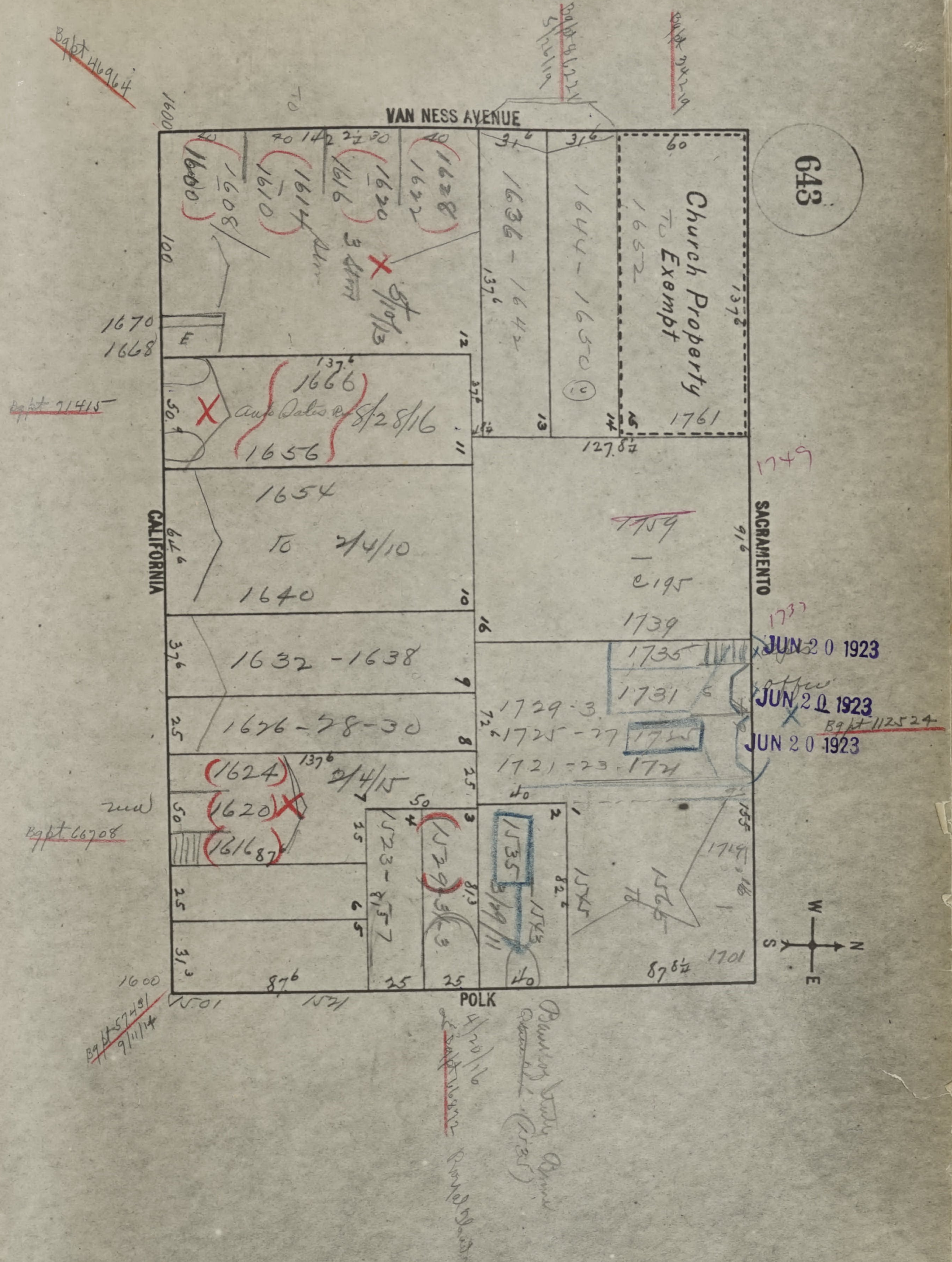
643
VAN NESS AVENUE
CALIFORNIA
SACRAMENTO
POLK
W
S
N
E
Church Property
To Exempt
1652
1761
1600
1608
1610
1614
1616
1620
1622
1628
1636 - 1642
1644 - 1650
1670
1668
1666
1656
8/28/16
1654
To 2/4/10
1640
1632 - 1638
1626 - 28 - 30
1624
1620
1616
2/4/15
1523 - 27
1529
1535
1545
1565
1701
1749
~~1759~~
1739
1735
1731
1729 - 3
1725 - 27
1721 - 23 - 1721
JUN 20 1923
JUN 20 1923
JUN 20 1923
Bgpt 46964
Bgpt 71415
Bgpt 66708
Bgpt 57431
9/11/14
Bgpt 112524
5/16/19
4/20/16
1501
1521

644

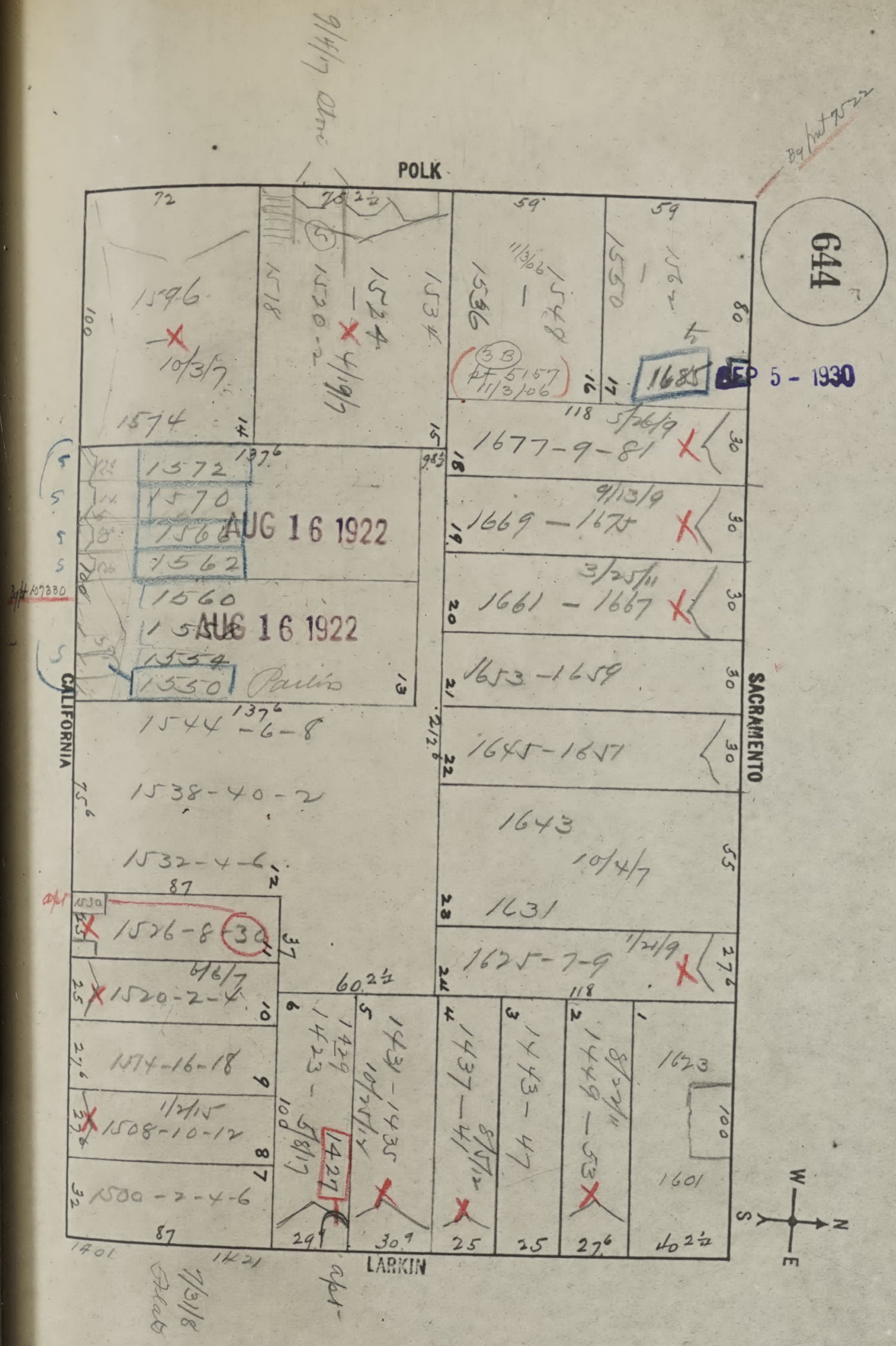
POLK
CALIFORNIA
SACRAMENTO
LARKIN
AUG 16 1922
AUG 16 1922
SEP 5 - 1930
1596
1574
1518
1524
1520-2
1534
1536
1548
1550
1685
1677-9-81
1669-1675
1661-1667
1653-1659
1645-1651
1643
1631
1625-7-9
1623
1601
1572
1570
1566
1562
1560
1554
1550
1544-6-8
1538-40-2
1532-4-6
1526-8-30
1520-2-4
1514-16-18
1508-10-12
1500-2-4-6
1423
1427
1429
1431-1435
1437-41
1443-47
1449-53
1401
1421
W
N
S
E

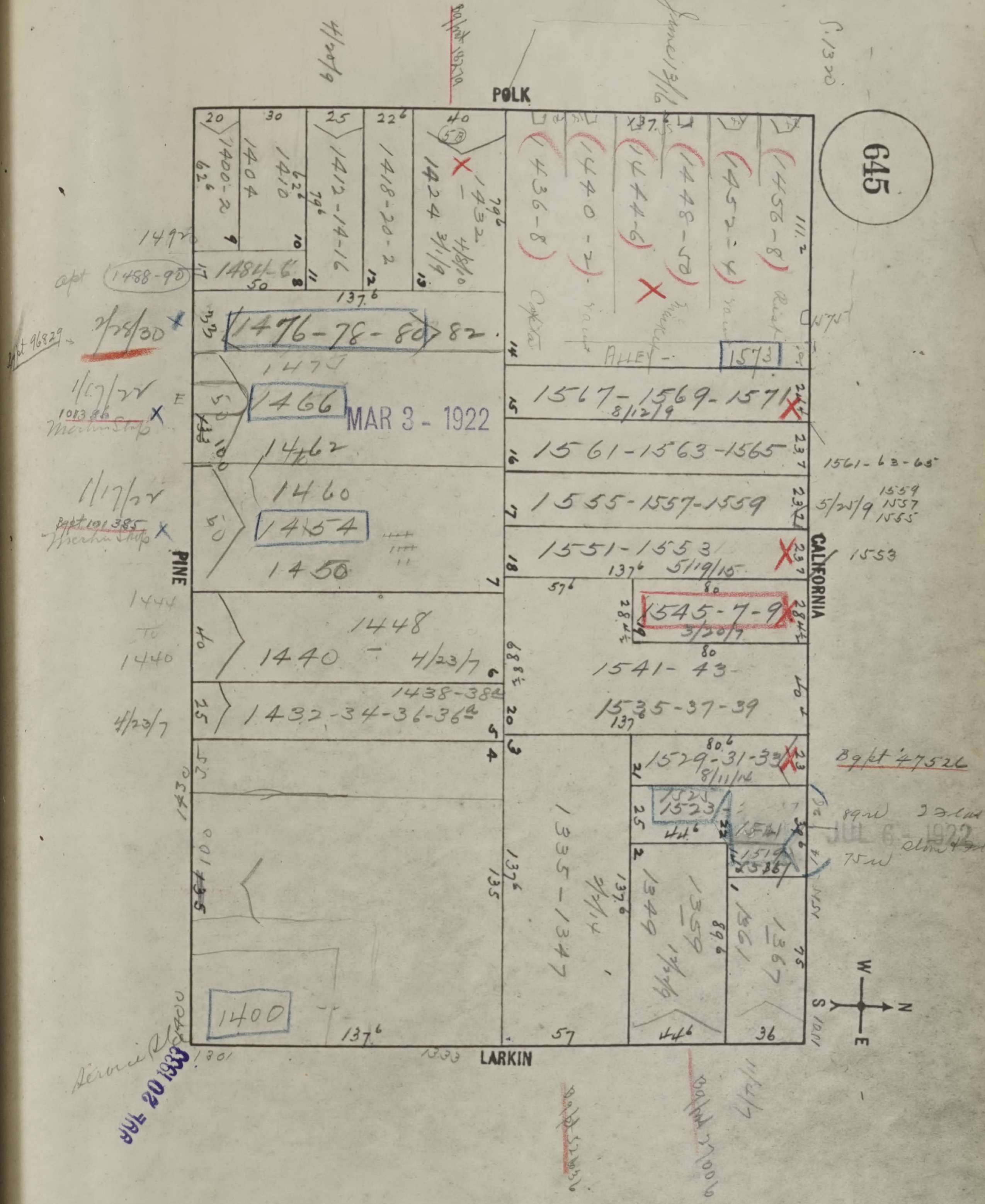
645
POLK
PINE
CALIFORNIA
LARKIN
W
N
S
E
MAR 3 - 1922
JUL 6 - 1922
JUL 20 1933
4/30/9
Bg pt 18779
June 13/16
S. 1370
1400-2
1404
1410
1412-14-16
1418-20-2
1424
1432
3/1/9
4/8/10
(1436-8)
(1440-2)
(1444-6)
(1448-50)
(1452-4)
(1456-8)
ALLEY
1573
1575
1492
apt 1488-90
1484-6
Bg pt 96829
2/28/30
1476-78-80
82
1474
1/17/22
1013 86
Machine Shop
1466
1462
1460
1/17/22
Bg pt 101 385
Machine Shop
1454
1450
1444 To 1440
1448
1440 - 4/23/7
1438-38½
1432-34-36-36½
4/23/7
1430
1400
Service Sta.
1301
1333
1567-1569-1571
8/12/9
1561-1563-1565
1561-63-65
1555-1557-1559
5/25/9
1559
1557
1555
1551-1553
5/19/15
1553
1545-7-9
3/20/7
1541-43
1535-37-39
1529-31-33
8/11/16
Bg pt 47526
1525
1523
1521
1519
89 w
75 w
1335-1347
1349
1359
1361
1367
1301
Bg pt 52036
Bg pt 27006
11/1/11

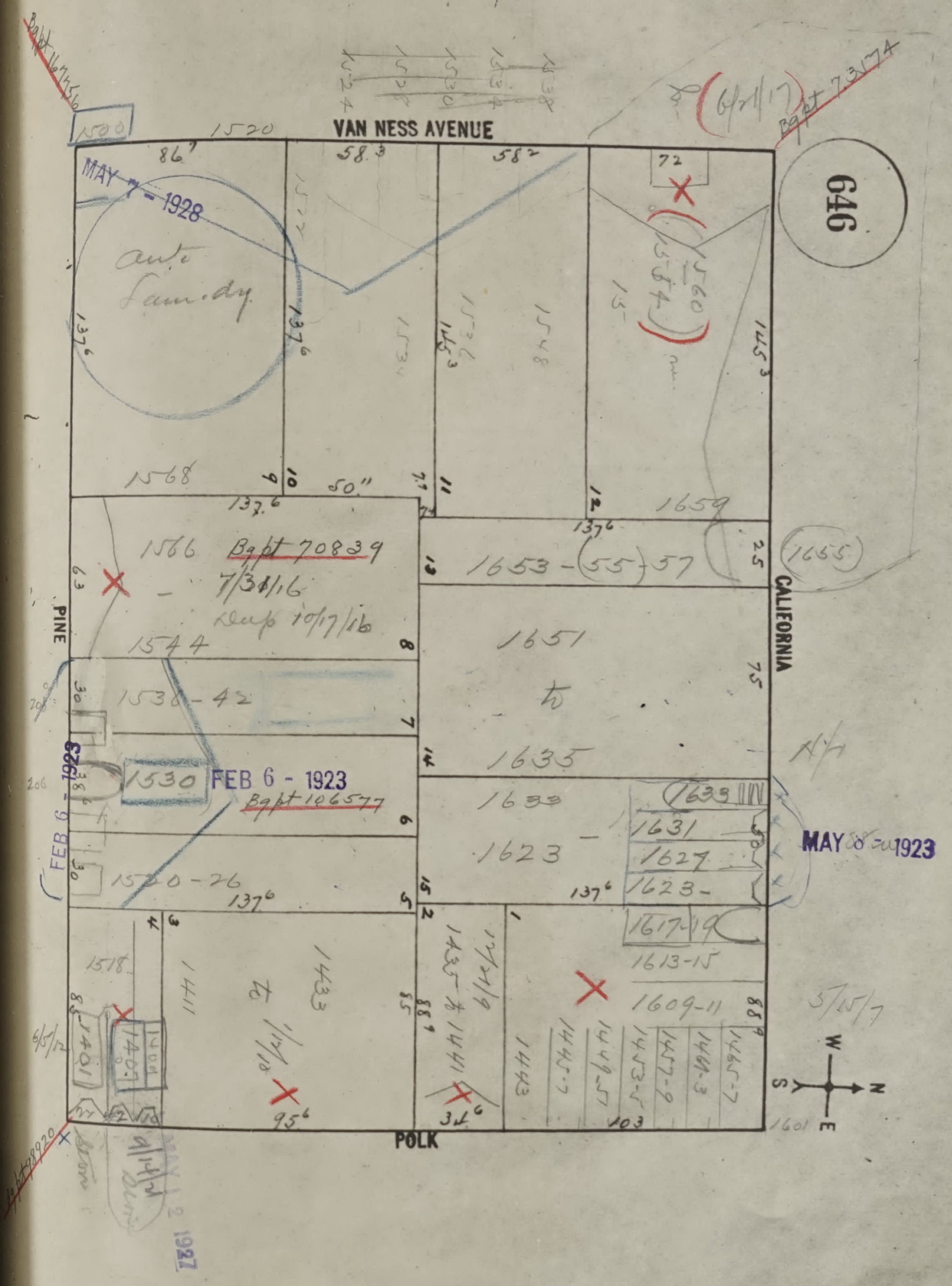
VAN NESS AVENUE
PINE
CALIFORNIA
POLK
646
W
S
N
E
1500
1520
86⁷
58.3
58²
72
137⁶
145³
1568
9
10
50"
11
12
1659
13
1653-(55)-57
1655
25
1566
Bgpt 70839
7/31/16
Dup 10/17/16
63
1544
8
1651
to
1635
75
1538-42
7
14
1530
FEB 6 - 1923
Bgpt 106577
6
1633
1623
1633
1631
1627
1623-
MAY 8 1923
1520-26
30
5
15
2
1
1617-19
1613-15
1609-11
88⁹
5/15/17
1518
4
3
1411
1433
to
1/17/18
1435 & 1441
1443
1445-7
1449-51
1453-5
1457-9
1461-3
1465-7
1401
1407
1409
95⁶
37⁶
103
1601
6/5/12
FEB 6 - 1923
Bgpt 98920
9/14/27
MAY 12 1927
auto Laundry
MAY 7 - 1928
Bgpt 167756
Bgpt 73174
6/21/17
1560
1554
1524
1528
1530
1534
1538
1534
1536
1548
A/1

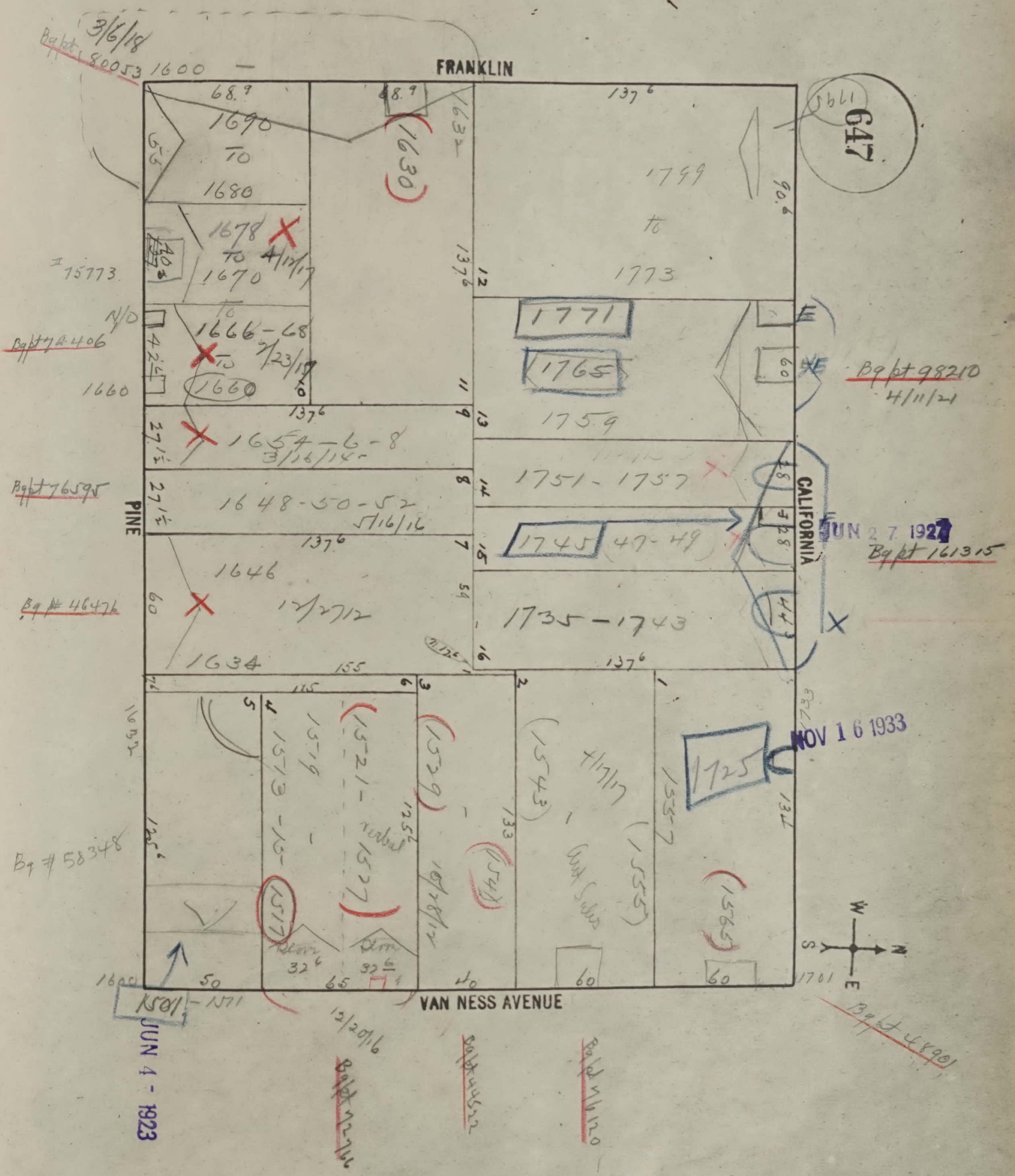
647
1991
FRANKLIN
CALIFORNIA
VAN NESS AVENUE
PINE
W
S
N
E
3/6/18
Bg pt 80053
1600
68.9
1690
TO
1680
65
1678
to
1670
4/12/17
40
#15773
N/O
Bg pt 72406
42½
1666-68
7/23/17
1660
1660
(1630)
1632
137⁶
12
11
10
9
13
1799
to
1773
90.6
1771
1765
1759
60
Bg pt 98210
4/11/21
27½
1654-6-8
3/26/14
Bg pt 76595
27½
1648-50-52
5/16/16
8
14
1751-1757
7
15
1745
47-49
28
Bg pt 161315
137⁶
1646
12/27/12
Bg # 46476
60
59
1634
155
44
1735-1743
16
137⁶
1632
6
5
4
3
2
1
1733
1725
1519
1513-15-
(1521-
verbal
1527)
(1517)
(1529)
(1541)
10/28/12
(1543
-
1555)
4/17/17
Art Sales
1535-7
(1565)
125⁶
125⁶
133
132
Bg # 58348
Store
Store
32⁶
32⁶
50
65
40
60
60
1600
1701
1501-1511
12/20/16
Bg pt 72746
Bg pt 44522
Bg pt 41120
Bg pt 48901

JUN 27 1927

NOV 16 1933

JUN 4 - 1923

I80I California Street,
San Francisco, Calif.

September 6, I927.

Department of Public Works,
Bureau of Official House Numbers:
City and County of San Francisco,
California.

Gentlemen:

I am writing at the request of the Pischel Estate Company to say that I will be very glad to use the number 1909 instead of number I825 that was assigned to me for my apartment house on the south side of California street west of Franklin street.

Yours truly,

W. Pischel

648

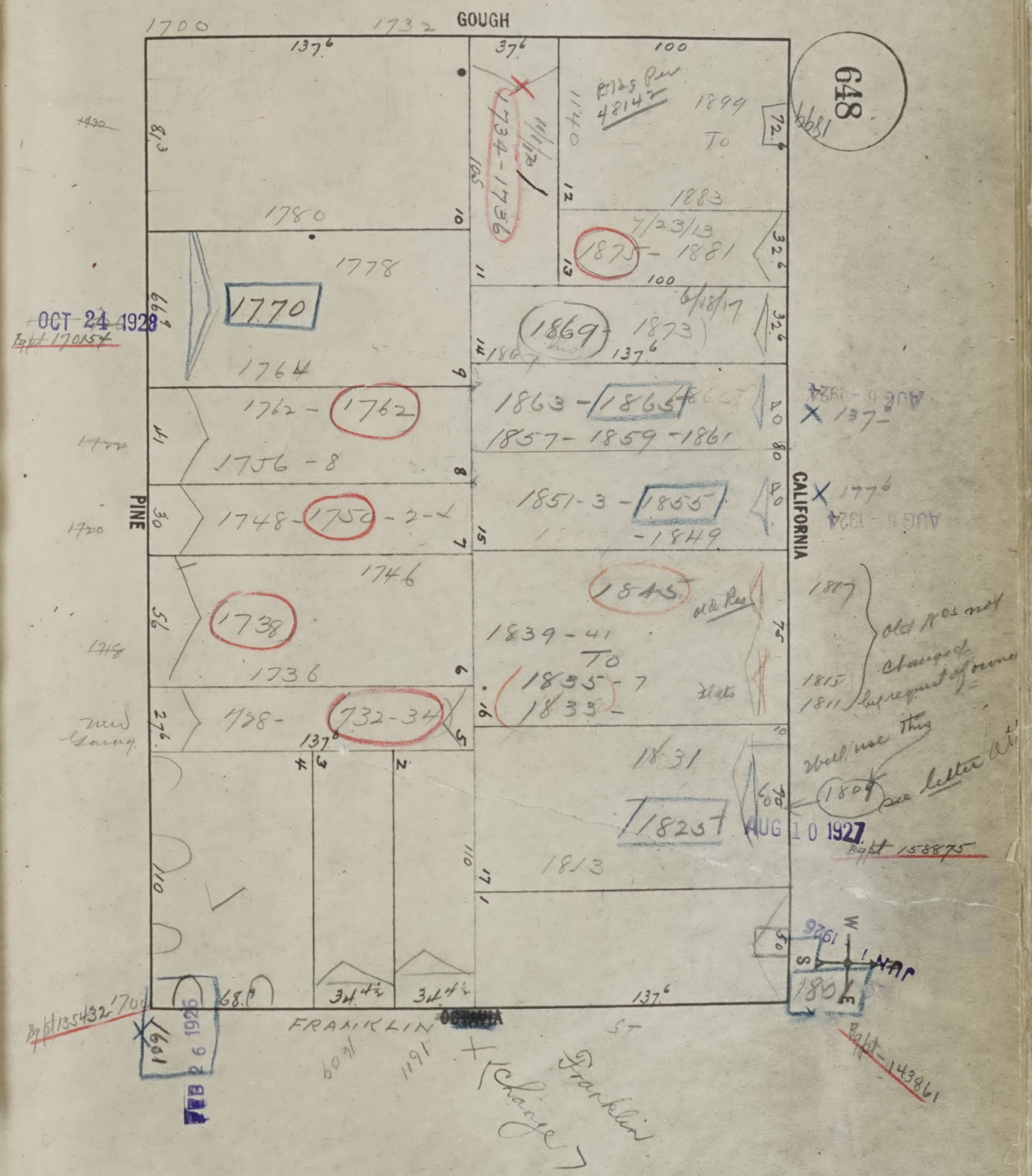
GOUGH
1700
1732
137⁶
37⁶
100
648
1899
Bldg Per 48142
1899 TO 1883
1734-1736
11/1/20
1140
1780
1778
1770
1764
7/23/13
1875 - 1881
100
6/18/17
1869 - 1873
1867
137⁶
OCT 24 1928
Bapt 170154
1762 - 1762
1756 - 8
1863 - 1865
1857 - 1859 - 1861
AUG 6 1924
137
1748 - 1750 - 2 - 4
1851 - 3 - 1855
- 1849
177⁶
AUG 6 1924
PINE
CALIFORNIA
1746
1738
1736
1845
old Res
1839 - 41 TO 1835 - 7 1833
Flats
1817
1815
1811
old Nos not changed by request of owner
728 - 732 - 34
137⁶
1831
1825
will use this 1809 see letter at
AUG 10 1927
Bapt 158875
1813
Bapt 135432
1700
1601
FEB 26 1926
68.9
34 4½
34 4½
137⁶
FRANKLIN ST
1609
1611
Franklin change
180
JAN 1926
Bapt 143861

SAN FRANCISCO DBI DEPARTMENT OF BUILDING INSPECTION
OFFICIAL COPY

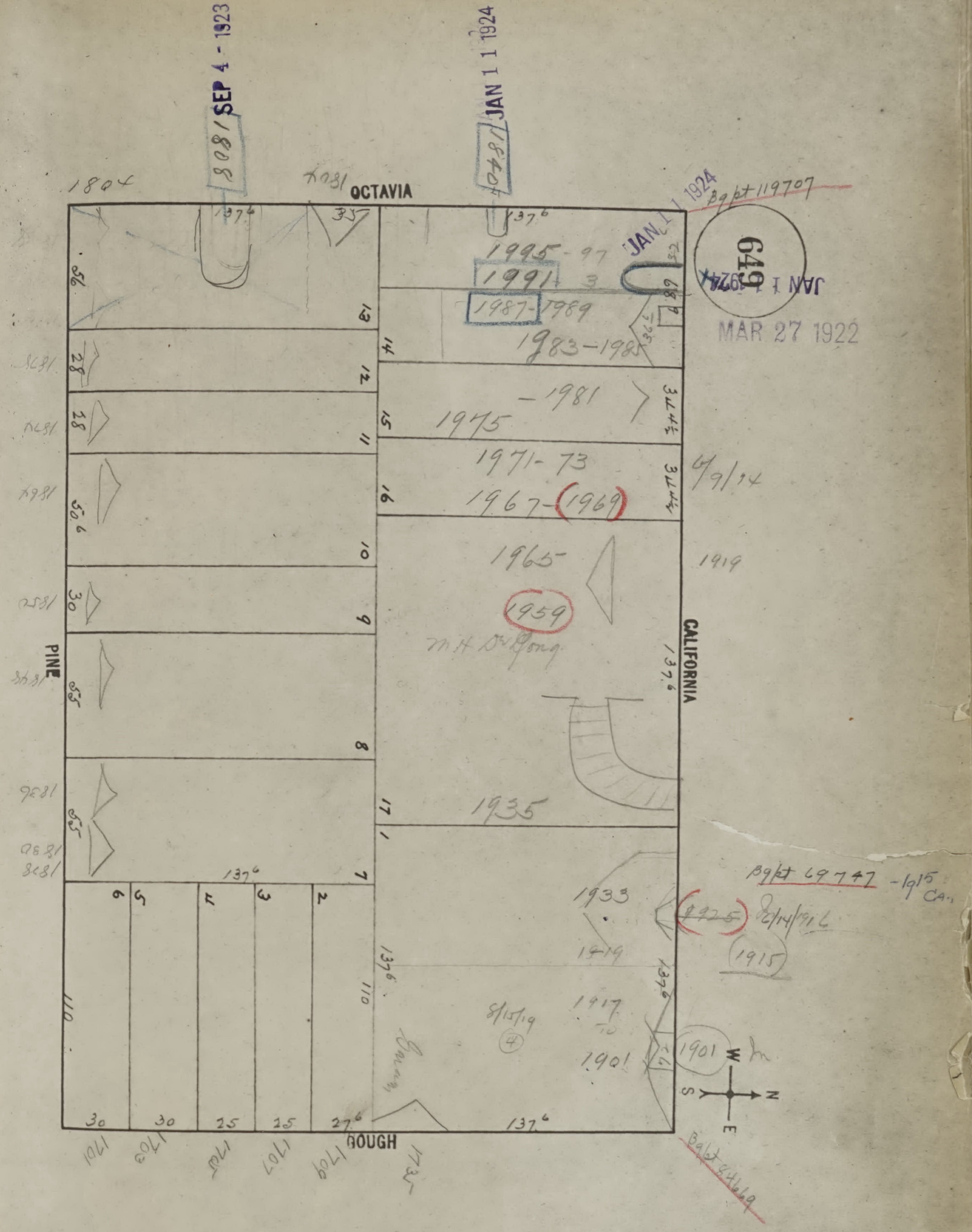
808/ SEP 4 - 1923
JAN 1 1 1924
649
JAN 1 1 1924
MAR 27 1922
Bg pt 119707
OCTAVIA
CALIFORNIA
GOUGH
PINE
1804
137⁶
35⁷
18
12
11
10
9
8
7
6
5
4
3
2
1
14
15
16
17
28
28
50⁶
30
55
55
110
30
30
25
25
27⁶
1701
1703
1705
1707
1709
1735
1995 - 97
1991
1987 - 1989
1983 - 1985
1975
- 1981
1971 - 73
1967 - 1969
1965
1959
1935
1933
1925
1919
1917
1915
1901
1919
6/9/14
8/15/19
Bg pt 69747 - 1915 Cal
W
N
S
E

SAN FRANCISCO
DBI
DEPARTMENT OF BUILDING INSPECTION
OFFICIAL COPY

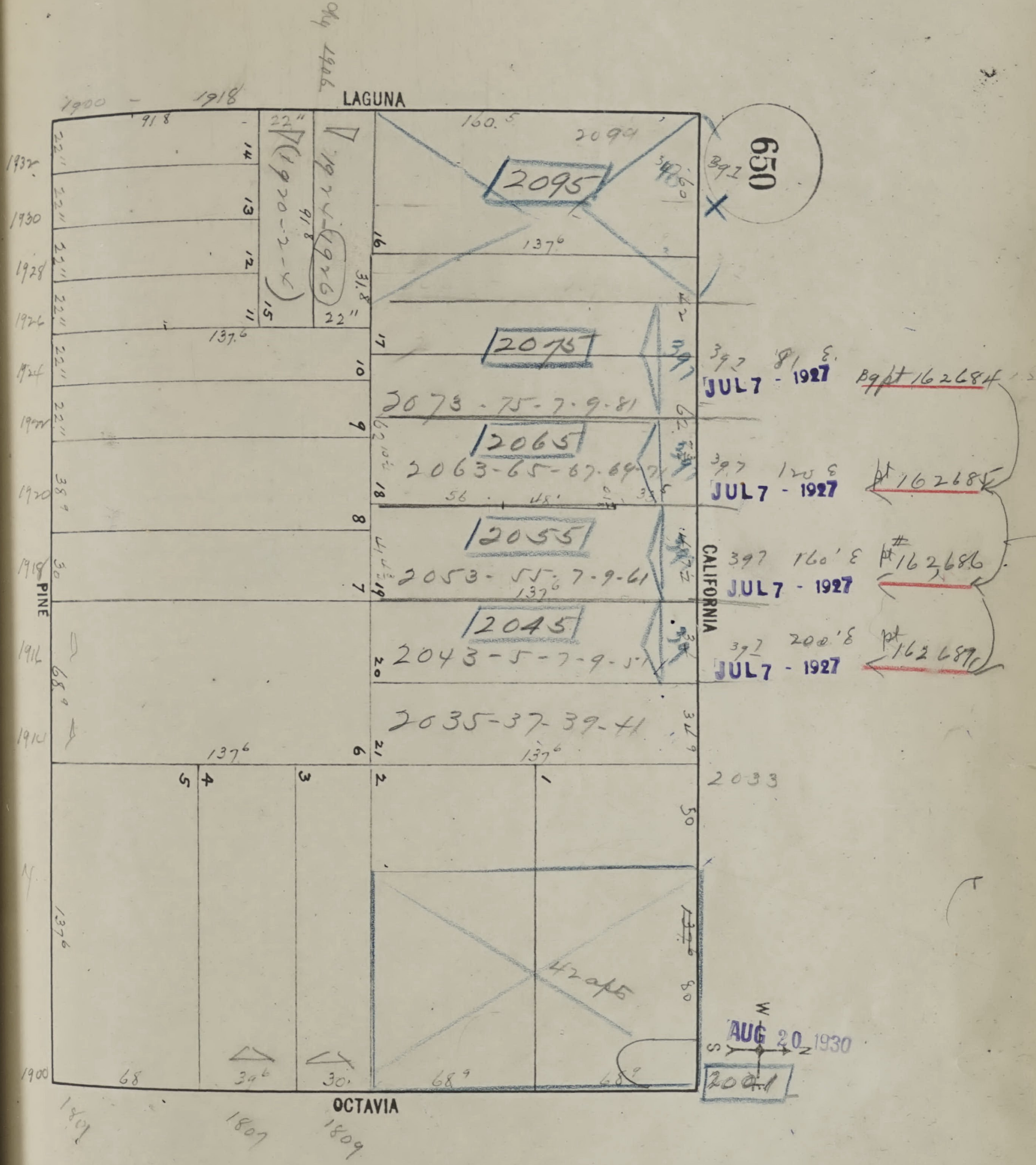
650
LAGUNA
CALIFORNIA
OCTAVIA
PINE
2095
2075
2073-75-7-9-81
2065
2063-65-67-69-71
2055
2053-55-7-9-61
2045
2043-5-7-9-51
2035-37-39-41
2033
2091
1900 - 1918
1918
1932
1930
1928
1926
1924
1922
1920
1918
1916
1914
1900
1801
1807
1809
137.6
160.5
68
34.6
30
68.9
42 apt
397 81' E
JUL 7 - 1927
Appt 162684
397 120' E
JUL 7 - 1927
162685
397 160' E
JUL 7 - 1927
#162686
397 200' E
JUL 7 - 1927
162687
AUG 20 1930
2001

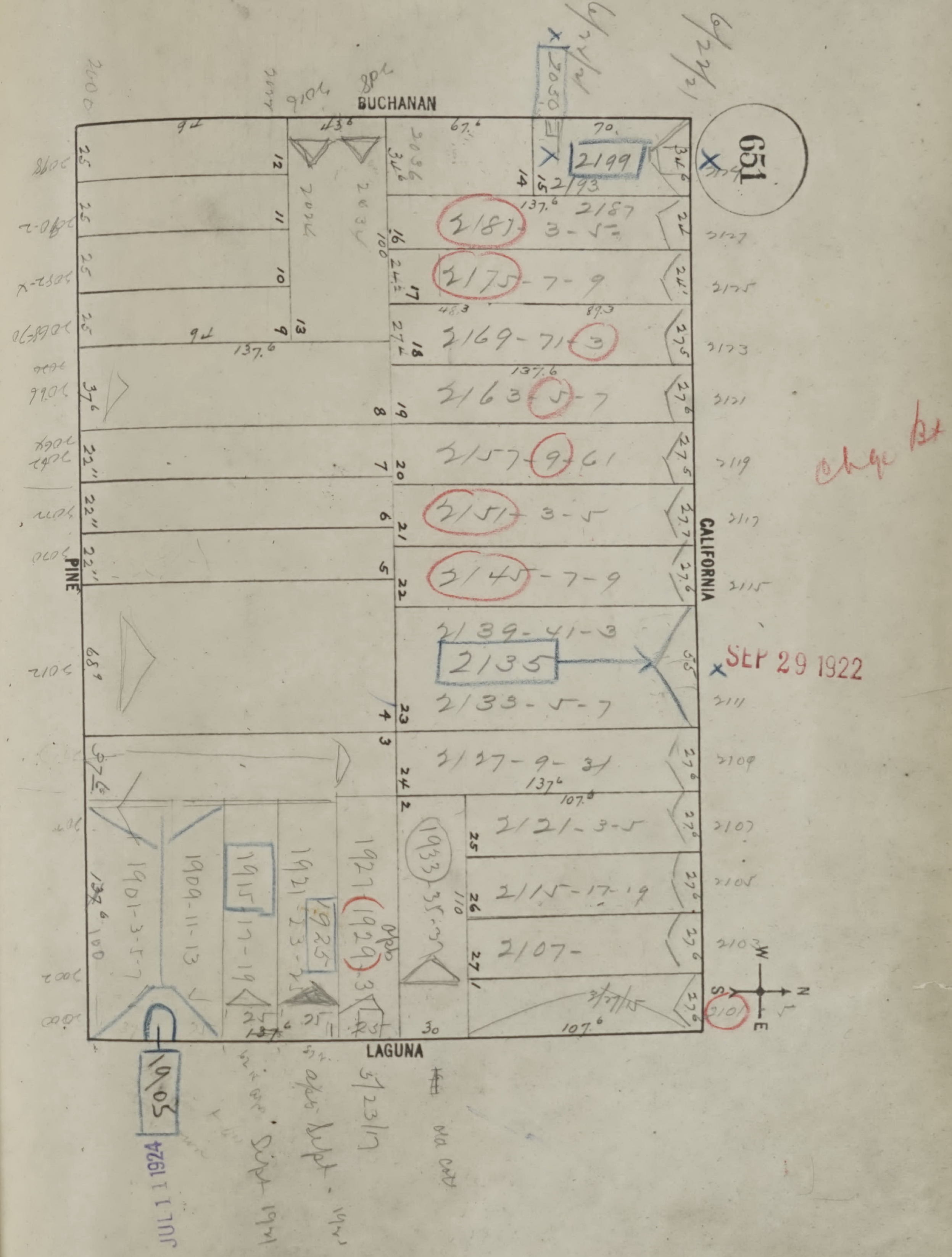
651
BUCHANAN
CALIFORNIA
LAGUNA
PINE
2199
2193
2187
2181-3-5
2175-7-9
2169-71-3
2163-5-7
2157-9-61
2151-3-5
2145-7-9
2139-41-3
2135
2133-5-7
2127-9-31
2121-3-5
2115-17-19
2107-
2101
1901-3-5-7
1909-11-13
1915-17-19
1921-23-25
1925
1927 (1929)-31
(1933)-35-37
2050
2036
2034
2030
6/22/21
SEP 29 1922
JUL 11 1924
5/23/17
3/27/15
Chge St
137.6
107.6
70.
27.6
25
22.11

SAN FRANCISCO DEPARTMENT OF BUILDING INSPECTION
OFFICIAL COPY

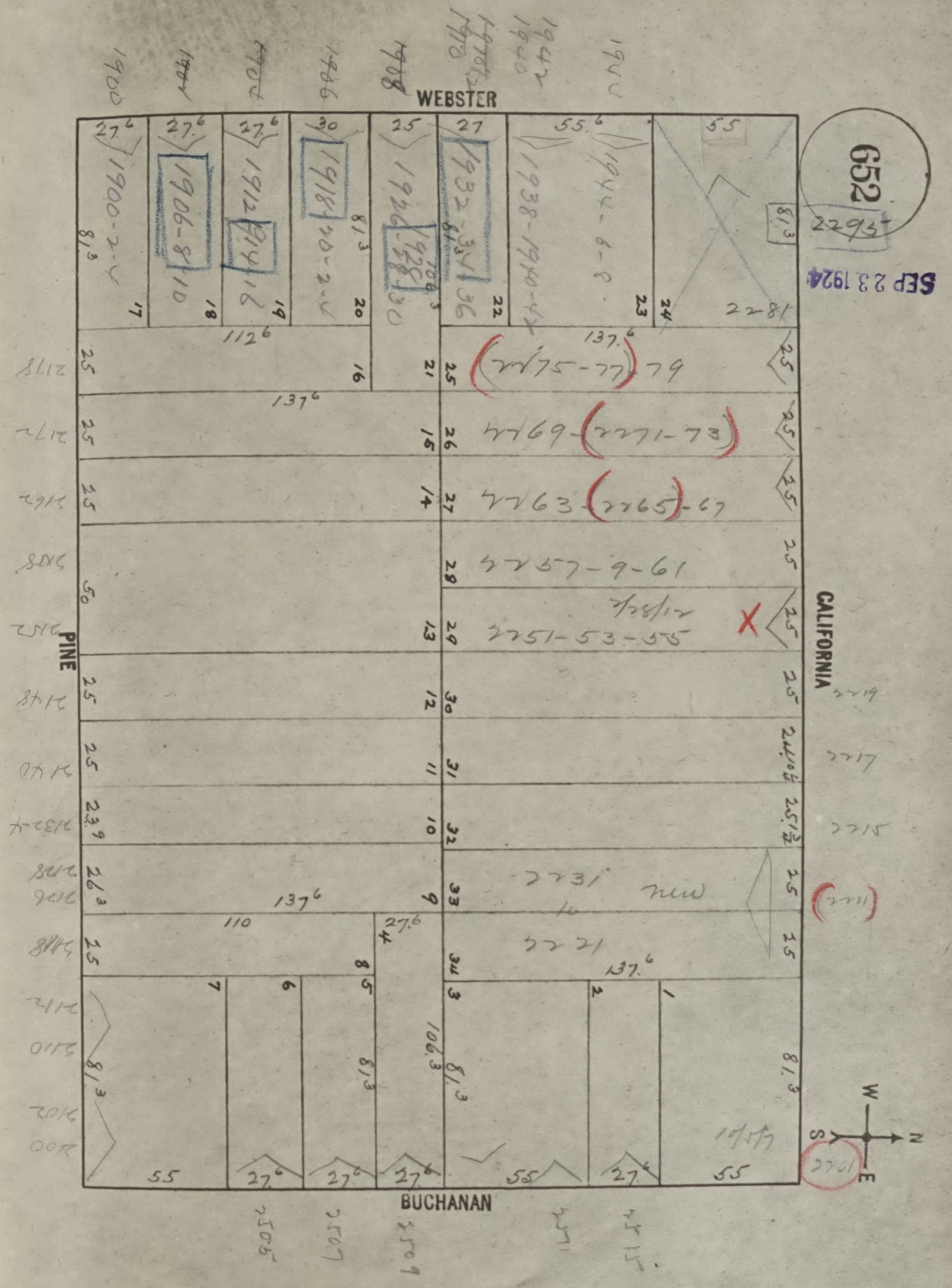
652
2293
SEP 23 1924
WEBSTER
BUCHANAN
PINE
CALIFORNIA
W
N
S
E
1900-2-4
1906-8-10
1912-14-16
1918-20-2-4
1926-28-30
1932-34-36
1938-1940-42
1944-6-8
2281
2275-77-79
2269-2271-73
2263-2265-67
2257-9-61
2251-53-55
2231
new
2221
137⁶
112⁶
110
81³
106³
55
27⁶
25
30
27
55⁶

20197

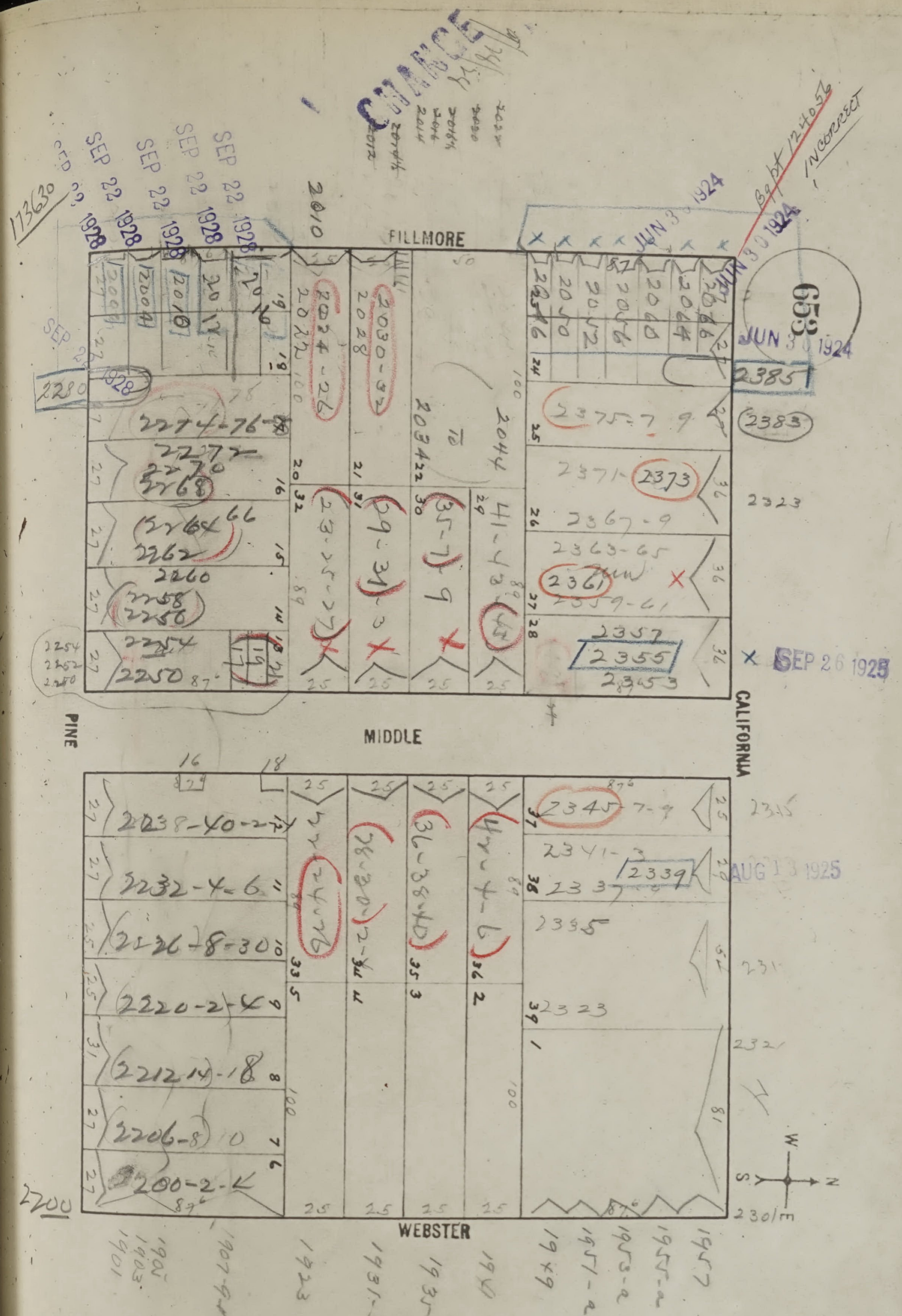
FILLMORE
MIDDLE
PINE
CALIFORNIA
WEBSTER
CHANGE
SEP 22 1928
JUN 30 1924
SEP 26 1925
AUG 13 1925
653
Incorrect
17363
2010
2024-26
2030-32
2034
2044
2274-76-78
2272
2270
2268
2264-66
2262
2260
2258
2256
2254
2250
2375-7-9
2371 2373
2367-9
2363-65
2361
2357
2355
2353
2385
2383
2345-7-9
2341-3
2339
2337
2335
2323
2238-40-2-2
2232-4-6
2226-8-30
2220-2-4
2212-14-18
2206-8
2200-2-4
2700
1923
1931-3
1935
1949
1957-9
1953-5
1901
1903
1905
1907-9
W
S
N

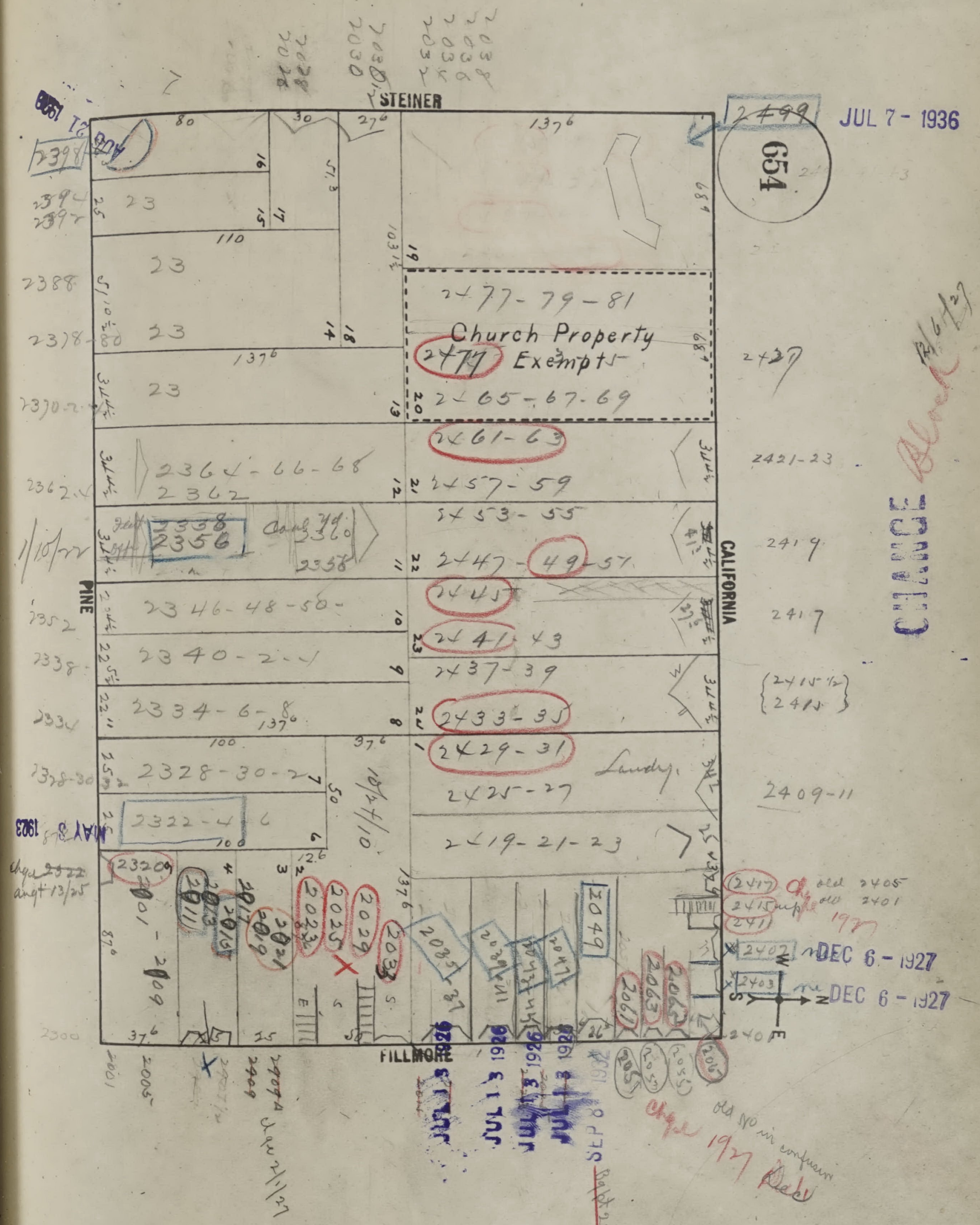
STEINER
PINE
CALIFORNIA
FILLMORE
654
JUL 7 - 1936
2499
Church Property
Exempt
2477-79-81
2465-67-69
2461-63
2457-59
2453-55
2447-49-51
2445
2441-43
2437-39
2433-35
2429-31
2425-27
2419-21-23
2427
2421-23
2419
2417
2415½
2415
2409-11
23
2364-66-68
2362
2358
2356
2346-48-50
2340-2-4
2334-6-8
2328-30-2
2322-4
2320
2398
2394
2388
2378
2370
2362
2352
2338
2334
2328-30
MAY 8 1923
CHANGE
Block
DEC 6 - 1927
DEC 6 - 1927
2402
2403
2405
2401
2049
2085
2025
2029
2023
2021
2019
2011
2009
2061
2063
2065
JUL 13 1926
SEP 0 1936
1927
137⁶
110
100
80
30
27⁶
25
37⁶

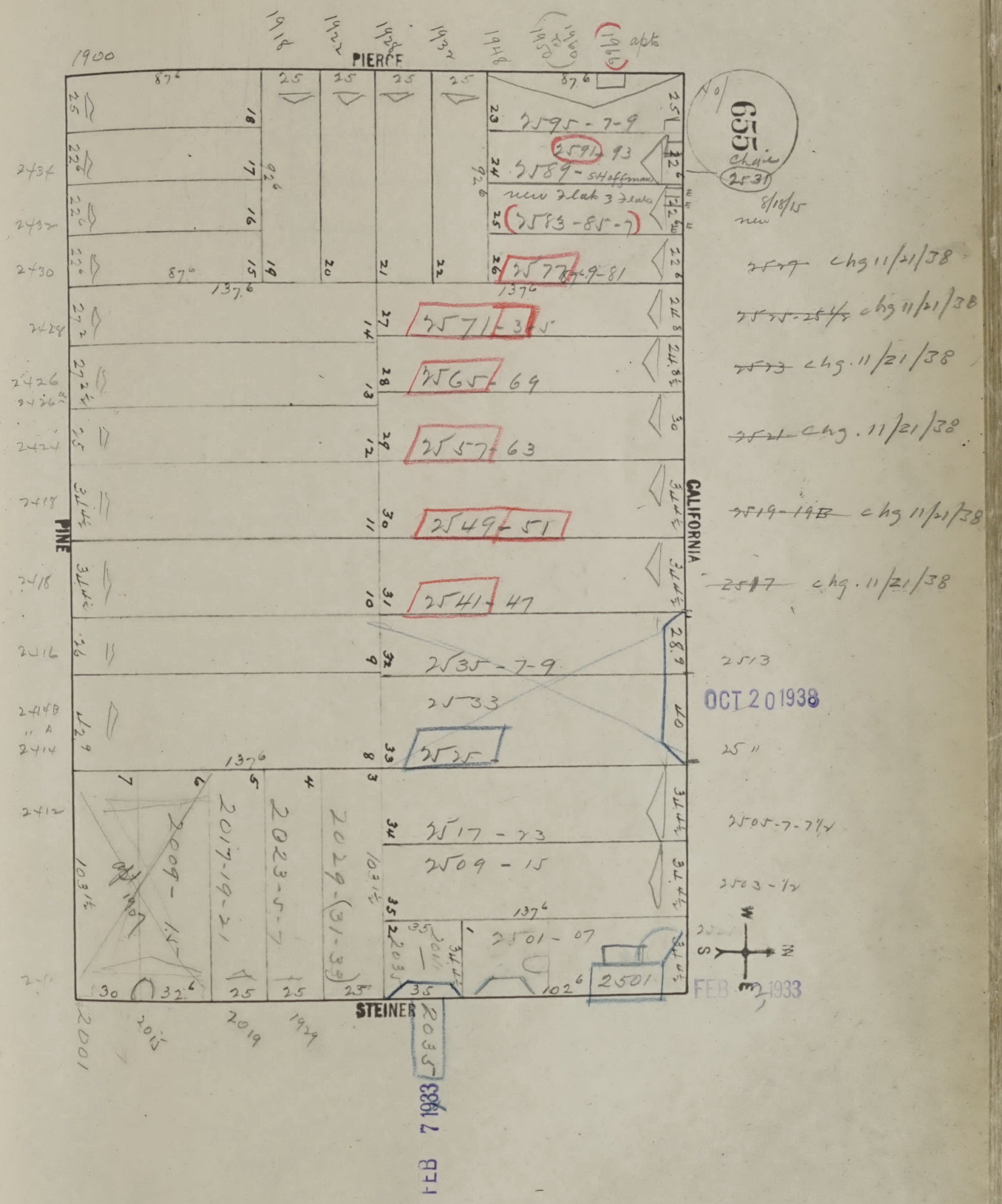
PIERCE
CALIFORNIA
STEINER
PINE
655
No/
chair 2531
8/18/15
new
1900
1918
1922
1928
1932
1948
1952
1960
1966 apts
2595-7-9
2591-93
2589 - S Hoffman
new 7 flats 3 flats
2583-85-7
2577-79-81
2571-3-5
2565-69
2557-63
2549-51
2541-47
2535-7-9
2533
2525
2517-23
2509-15
2501-07
2501
2035
2009-15
2017-19-21
2023-5-7
2029-(31-33)
~~2579~~ chg 11/21/38
~~2575-25½~~ chg 11/21/38
~~2573~~ chg. 11/21/38
~~2521~~ chg. 11/21/38
~~2519-19B~~ chg 11/21/38
~~2517~~ chg. 11/21/38
2513
2511
2505-7-7½
2503-½
2434
2432
2430
2428
2426
2426½
2424
2418
2418
2416
2414B
" A
2414
2412
2001
2015
2019
1929
OCT 20 1938
FEB 7 1933
FEB 7 1933
W
S
N
E

SAN FRANCISCO DEPARTMENT OF BUILDING INSPECTION
OFFICIAL COPY

JUN 28 1938

2699

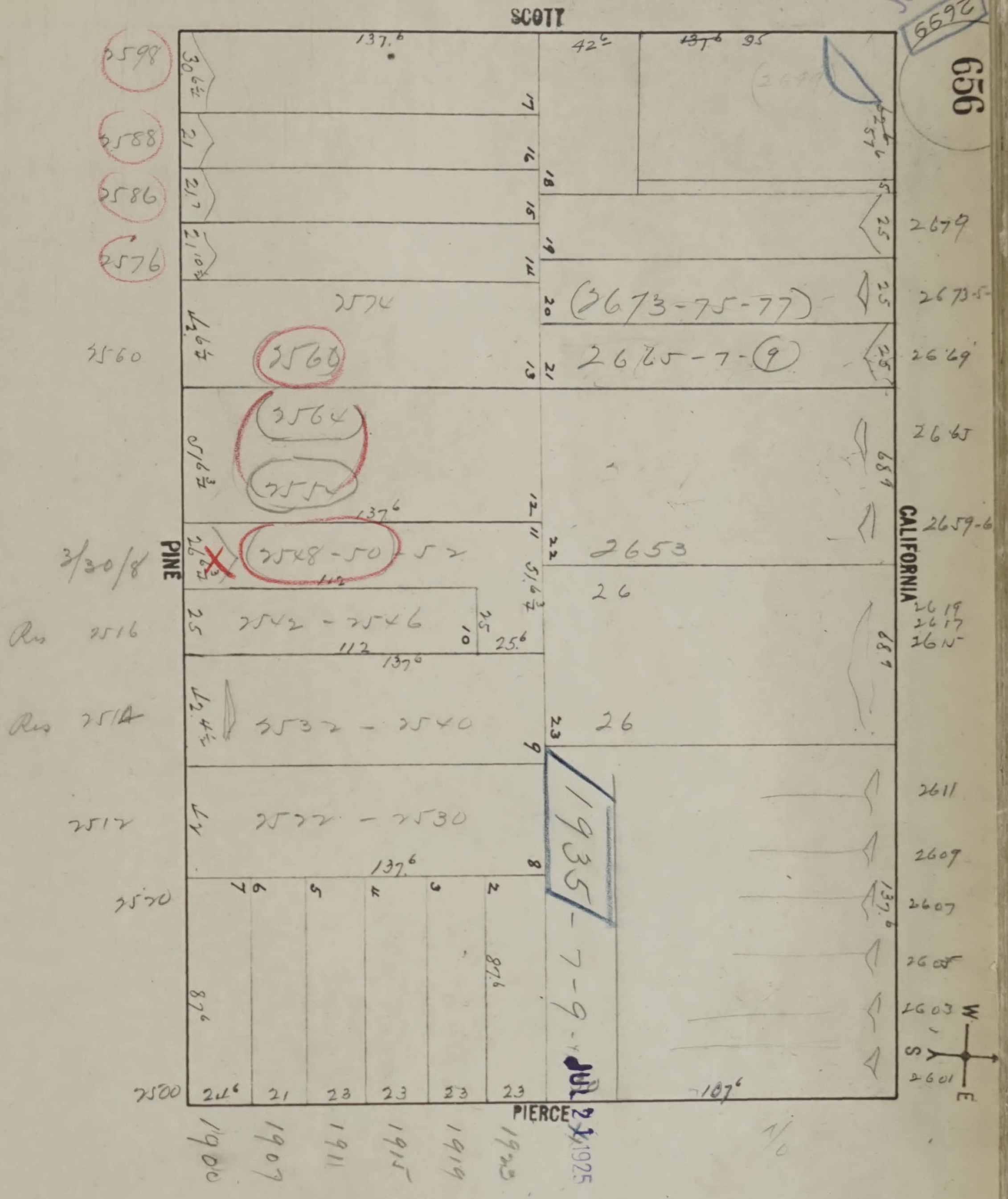
SCOTT
CALIFORNIA
PIERCE
PINE
2598
2588
2586
2576
2574
2560
2560
2564
2554
2548-50
3/30/18
Res 2516
2542-2546
Res 2514
2532-2540
2512
2522-2530
2520
2500
1900
1907
1911
1915
1919
1925
JUL 21 1925
1935-7-9
2653
26
26
(2673-75-77)
2625-7-9
2679
2673-5
2669
2665
2659-61
2619
2617
2615
2611
2609
2607
2605
2603
2601
137.6
42
95
W
S
E

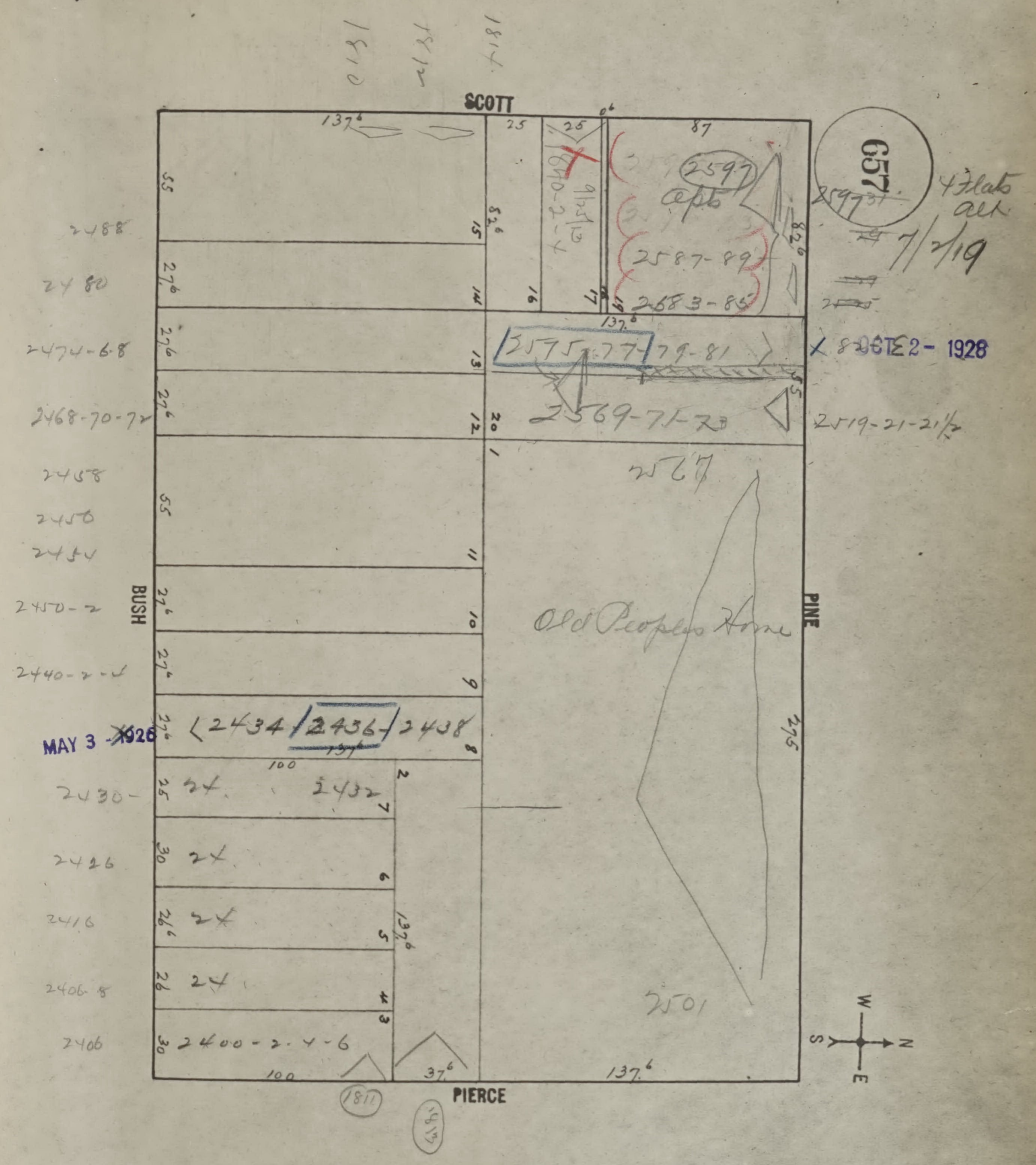
1810
1812
1814
SCOTT
BUSH
PIERCE
PINE
657
4 flats alt
7/2/19
137⁶
25
25
0⁶
87
55
27⁶
82⁶
15
14
13
12
11
10
9
8
7
6
5
4
3
2
1
16
17
19
20
2488
2480
2474-6-8
2468-70-72
2458
2450
2454
2450-2
2440-2-4
MAY 3 - 1926
2434 / 2436 / 2438
2430-
24
2432
2426
2416
2406-8
2406
2400-2-4-6
100
30
26⁶
26
25
137⁶
37⁶
275
1811
1817
1870-2-4
9/25/13
2597
apts
2587-89
2583-85
2575-77-79-81
OCT 2 - 1928
2569-71-73
2519-21-21½
2527
Old Peoples Home
2501
W
S
N
E

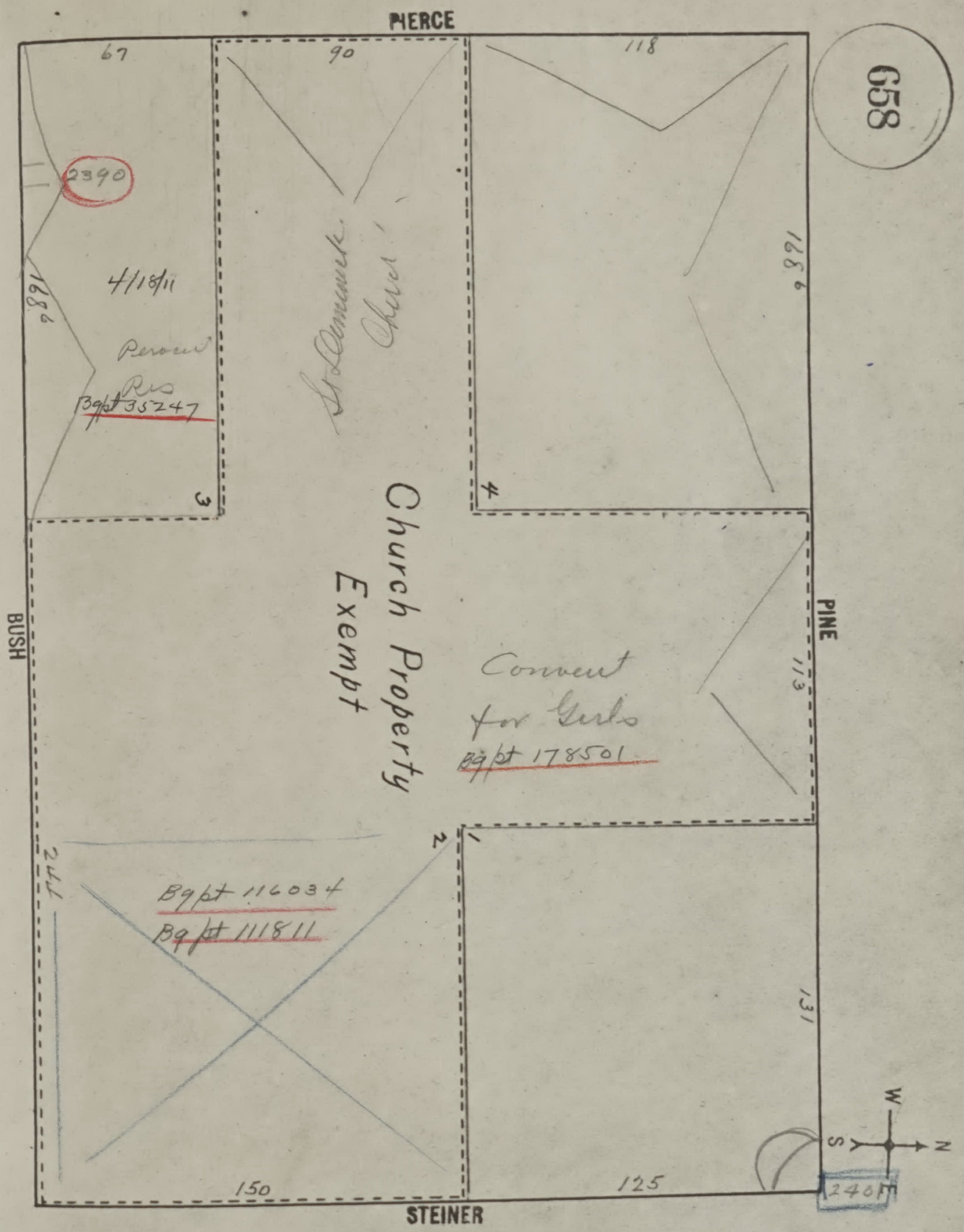
658
PIERCE
STEINER
BUSH
PINE
67
90
118
168 6/8
168 6/8
113
131
150
125
241
2390
2401
4/18/11
Parochial Res
Bgpt 35247
St Dominick Church
Church Property Exempt
Convent for Girls
Bgpt 178501
Bgpt 116034
Bgpt 111811
1
2
3
4
W
N
S

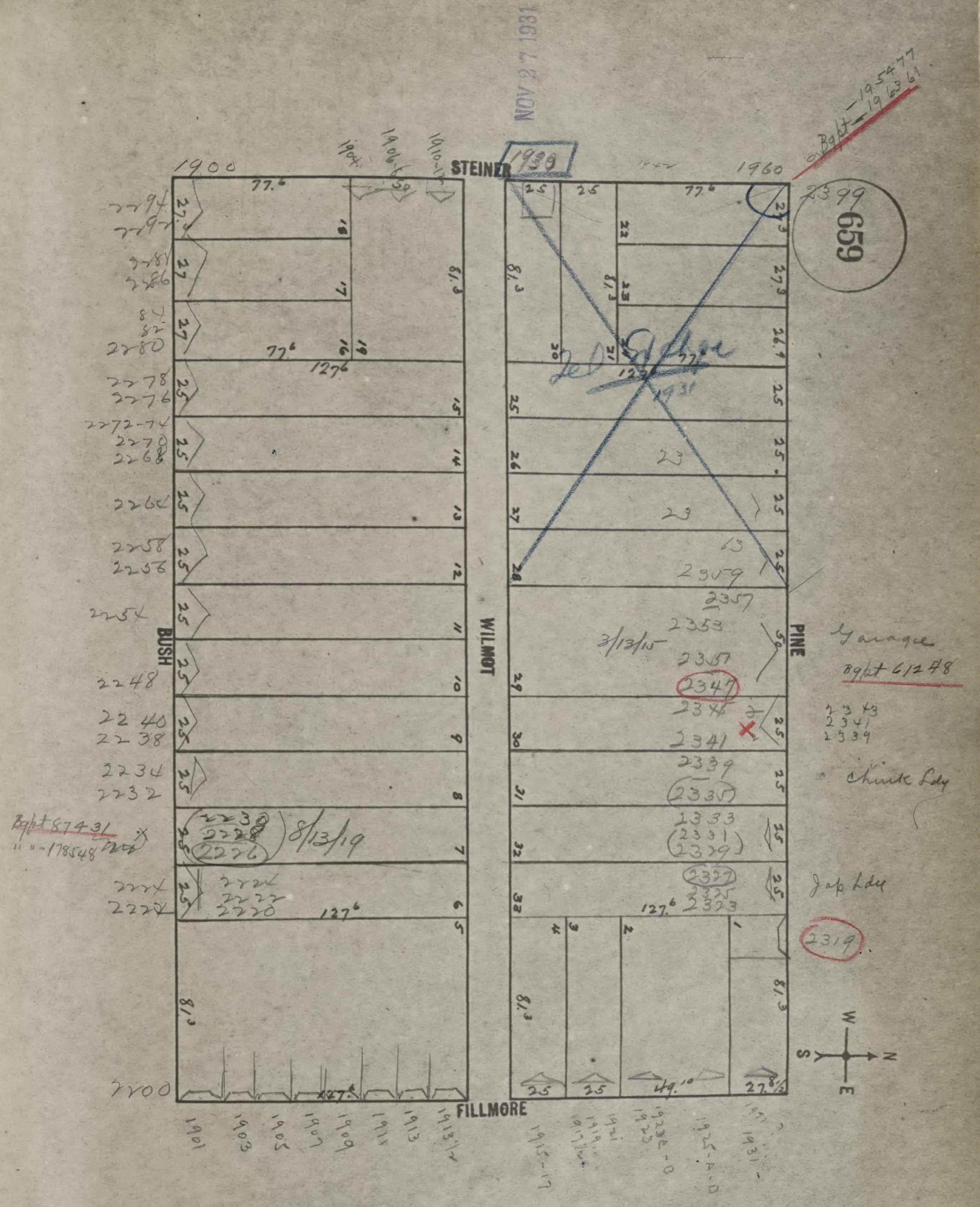
659
STEINER
BUSH
WILMOT
PINE
FILLMORE
W
S
N
E
1900
1960
1930
77.6
127.6
81.3
25
27
27.3
26.9
49.10
27.6
2294
2292
2288
2286
84
82
2280
2278
2276
2272-74
2270
2268
2266
2258
2256
2254
2248
2240
2238
2234
2232
2230
2228
2226
8/13/19
2224
2222
2220
2200
Bgpt 87431
" " - 178548
1904
1906-08
1910-12
1901
1903
1905
1907
1909
1911
1913
1913½
1915-17
Bgpt - 195477
Bgpt - 196361
2399
Del Adler
1931
23
2309
2357
2353
3/13/15
2351
2347
2345
2341
2339
2335
2333
2331
2329
2327
2325
2323
2319
Garage
Bgpt 61248
2343
2341
2339
Chink Ldy
Jap Ldy

NOV 27 1931

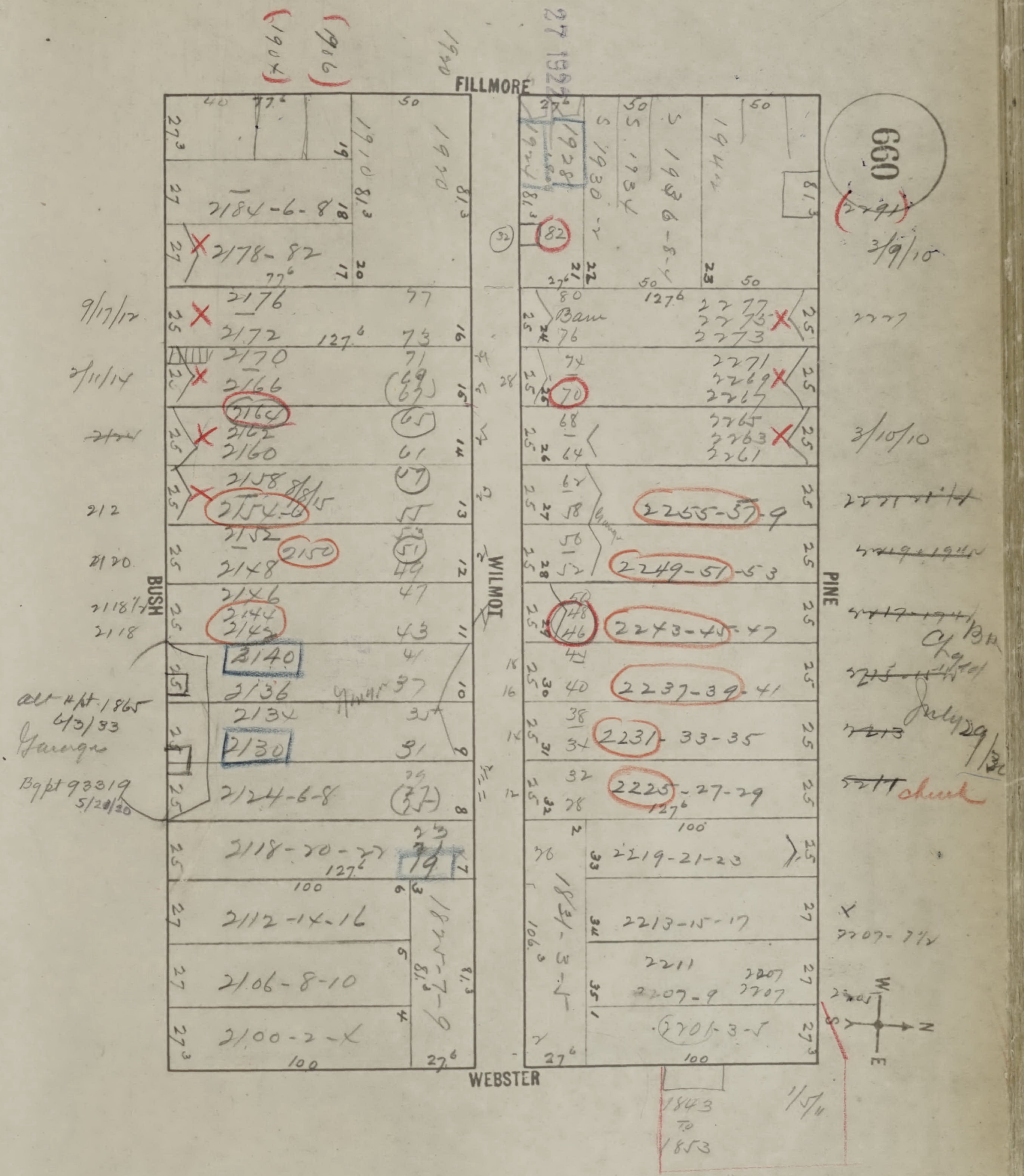
660
APR 27 1922
FILLMORE
WEBSTER
BUSH
PINE
WILMOT
1904
1916
1910
1920
1928
1930
1934
1936
1944
2184-6-8
2178-82
2176
2172
2170
2166
2164
2162
2160
2158
2154-6
2152
2150
2148
2146
2144
2142
2140
2136
2134
2130
2124-6-8
2118-20-22
2112-14-16
2106-8-10
2100-2-4
2277
2273
2271
2269
2267
2265
2263
2261
2255-57-9
2249-51-53
2243-45-47
2237-39-41
2231-33-35
2225-27-29
2219-21-23
2213-15-17
2211
2207-9
2201-3-5
Barn
9/17/17
7/11/14
3/9/10
3/10/10
alt apt 1865
6/3/33
Garage
Bapt 93319
5/28/30
July 29/30
check
1843 to 1853
1/5/16
N
E
S
W


WEBSTER
PINE
BUSH
BUCHANAN
N
S
E
W

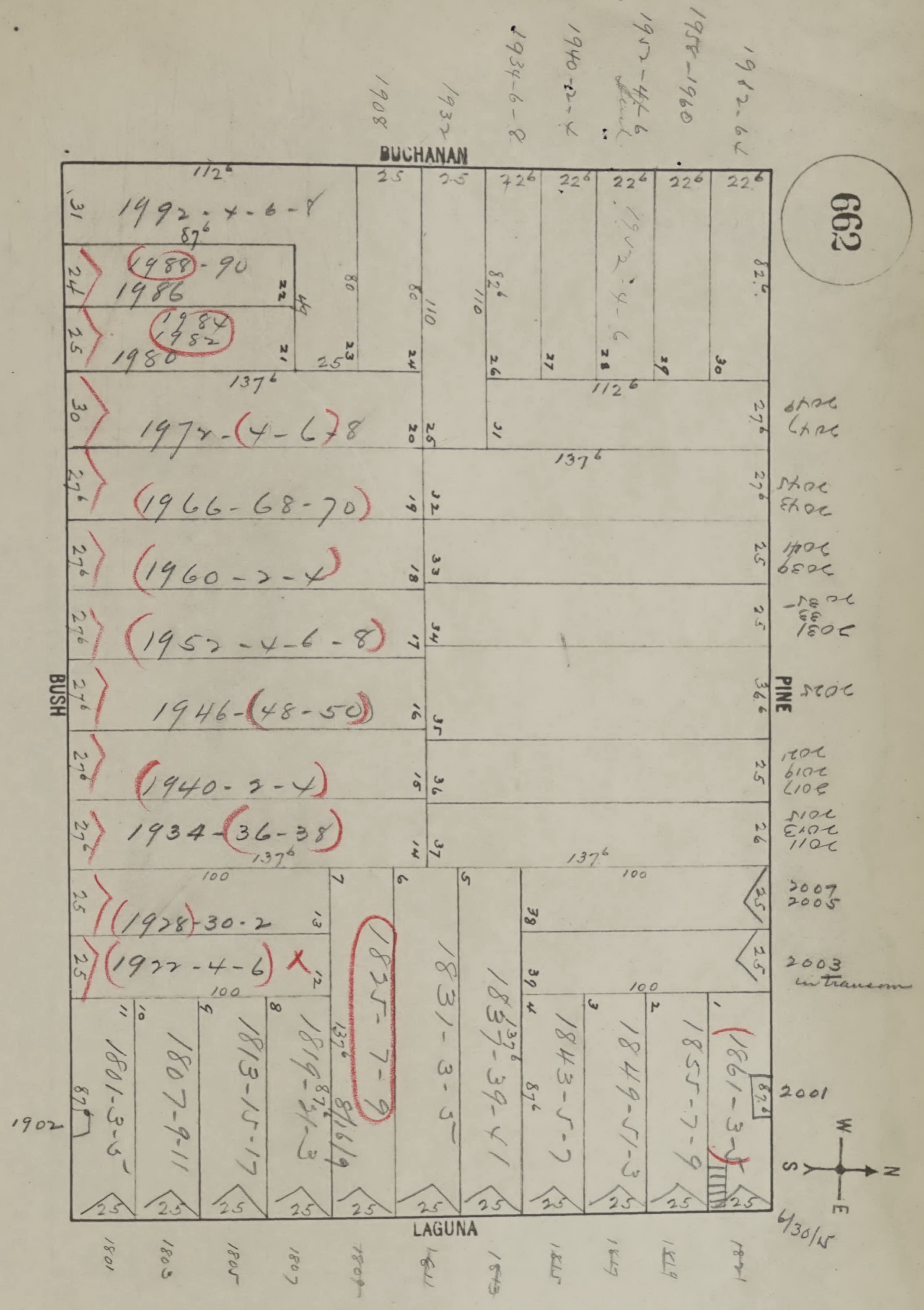
662
BUCHANAN
PINE
LAGUNA
BUSH
W
N
S
E
6/30/15
1908
1932
1934-6-8
1940-2-4
1952-4-6
1958-1960
1962-64
1992-4-6-8
1988-90
1986
1984
1982
1980
1972-(4-6)-8
(1966-68-70)
(1960-2-4)
(1952-4-6-8)
1946-(48-50)
(1940-2-4)
1934-(36-38)
(1928)-30-2
(1922-4-6)
1801-3-5
1807-9-11
1813-15-17
1819-21-3
1825-7-9
1831-3-5
1837-39-41
1843-5-7
1849-51-3
1855-7-9
(1861-3-5)
2007
2005
2003
in transom
2001
1902
112⁶
137⁶
100
87⁶
25
27⁶
22⁶
72⁶

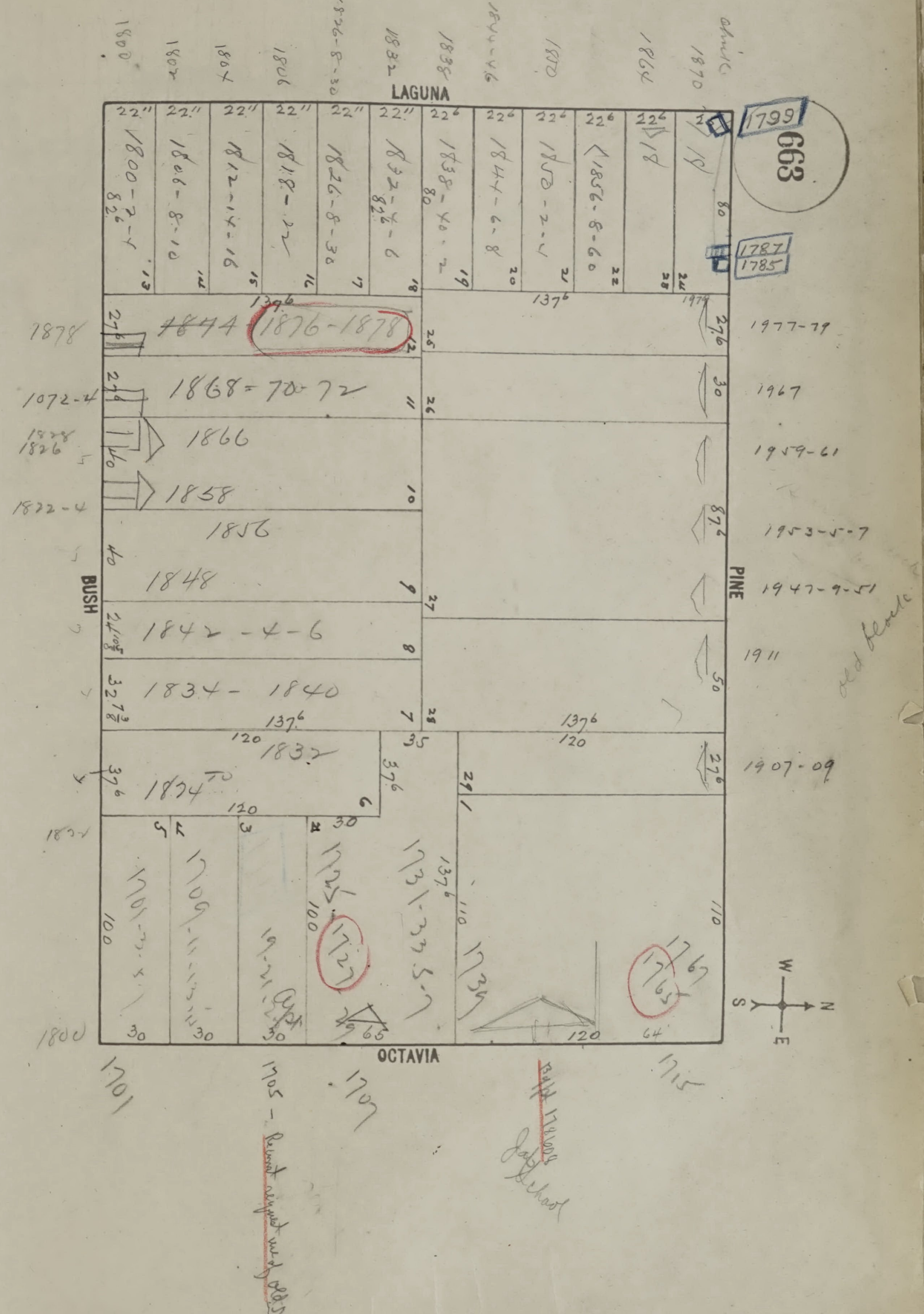
663
LAGUNA
PINE
OCTAVIA
BUSH
W
S
N
E
1799
1787
1785
1800
1802
1804
1806
1826-8-30
1832
1838
1844-46
1850
1864
1870
1800-2-4
1806-8-10
1812-14-16
1818-22
1826-8-30
1832-4-6
1838-40-2
1844-6-8
1850-2-4
1856-8-60
1878
~~1844~~ 1876-1878
1868-70-72
1866
1858
1856
1848
1842-4-6
1834-1840
1832
1824
1072-4
1826
1822-4
1977-79
1967
1959-61
1953-5-7
1947-9-51
1911
1907-09
old block
1701-3-5
1709-11-13
19-21-23
1725
1727
1731-33-5-7
1739
1763
1765
1767
137⁶
120
100
110
30
65
64
1800
1701
1705 - Permit issued
1707
1715
Bldg 1741
Jap School

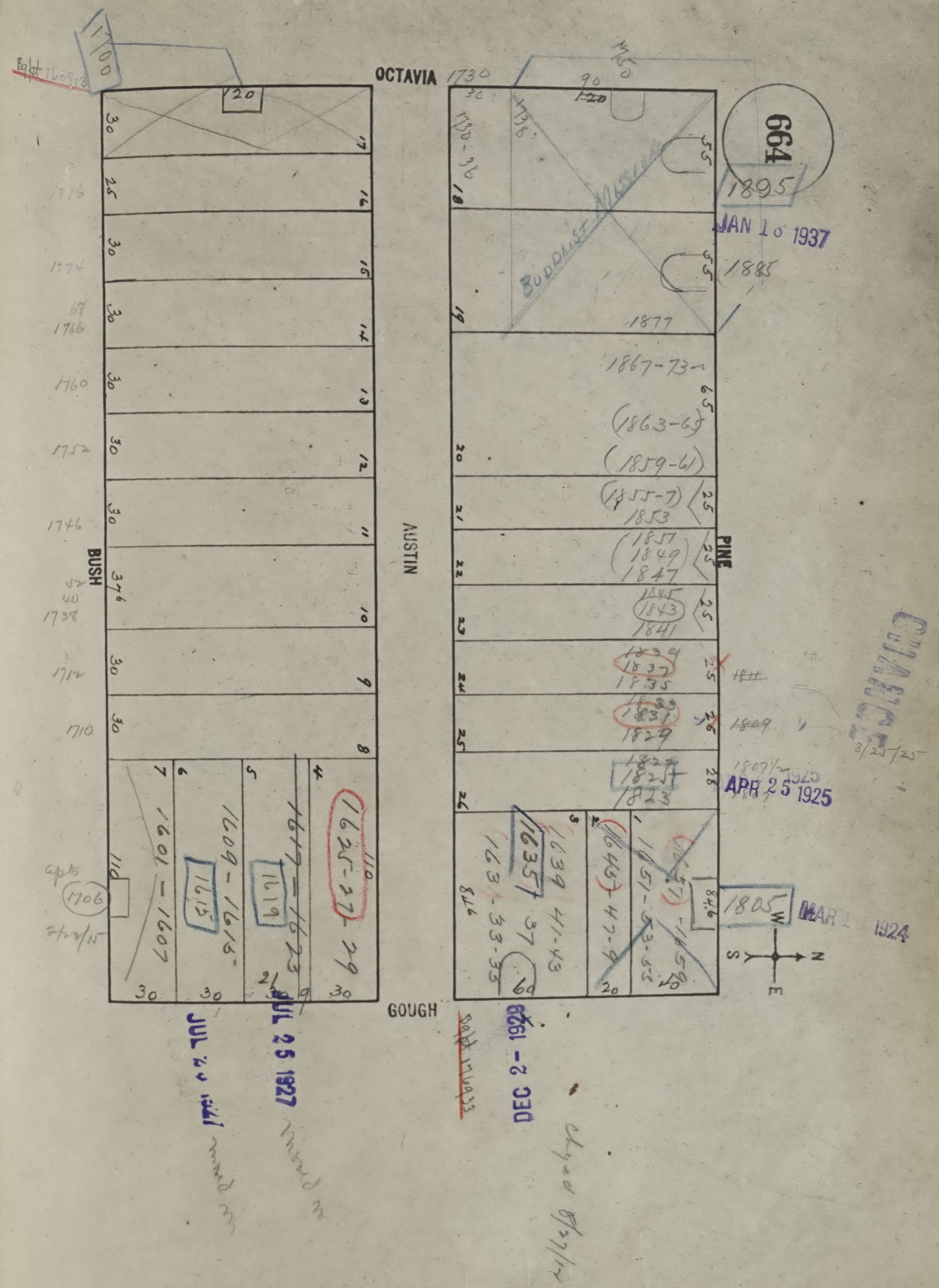
664
OCTAVIA
BUSH
AUSTIN
PINE
GOUGH
~~Bglot 1609/13~~
1700
120
1730
30
1730-36
1738
90
~~120~~
1750
BUDDHIST MISSION
1895
JAN 16 1937
1885
1877
1867-73
(1863-65)
(1859-61)
(1855-7)
1853
1851
1849
1847
1845
1843
1841
1839
1837
1835
~~1811~~
1833
1831
1829
~~1809~~
1827
1825
1823
1807½
APR 25 1925
CHANGE
8/25/25
1805
84.6
MAR 1 1924
1776
1774
68
1766
1760
1752
1746
52
40
1738
1712
1710
apts
1706
2/20/15
1601-1607
1609-1615
1615
1617-1623
1619
1625-27
29
110
JUL 20 1927
JUL 25 1927
Moved in
Moved in
~~Bglot 1716/33~~
DEC 2 - 1928
1639 41-43
1635
37
1631-33-35
1645
47-9
1651-53-55
1657
1659
Changed 8/27/12
84.6
60
20
40
30
25
26
28
55
65
18
19
20
21
22
23
24
25
26
1
2
3
4
5
6
7
8
9
10
11
12
13
14
15
16
17
N
S
E
W

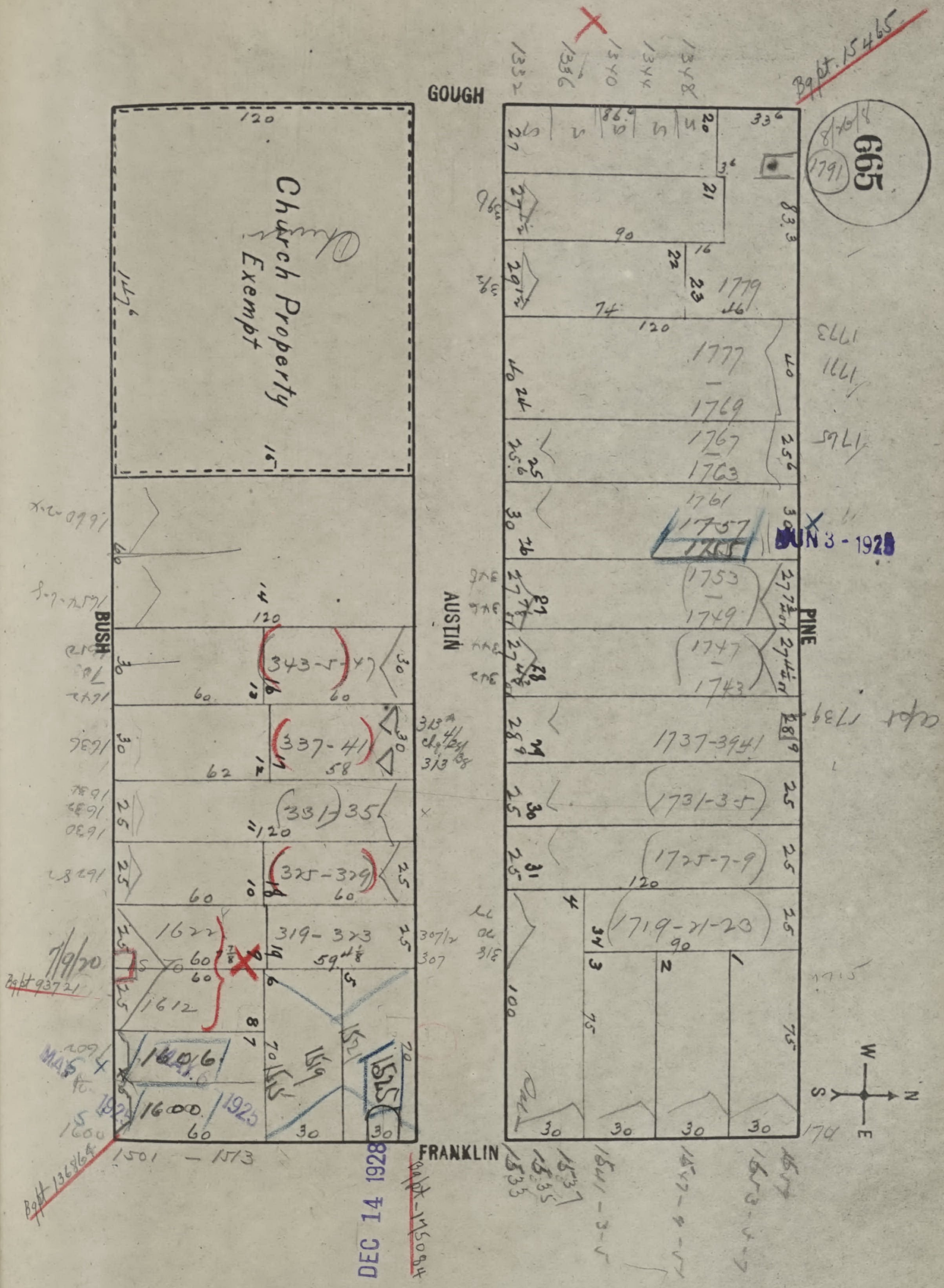
665
GOUGH
BUSH
AUSTIN
PINE
FRANKLIN
Church Property Exempt
JUN 3 - 1928
DEC 14 1928
1777
1769
1767
1763
1761
1757
1753
1749
1747
1743
1737-39-41
1731-3-5
1725-7-9
1719-21-23
343-5-47
337-41
331-35
325-329
319-323
1622
1612
1606
1600
1501 - 1513
W
S
N
E

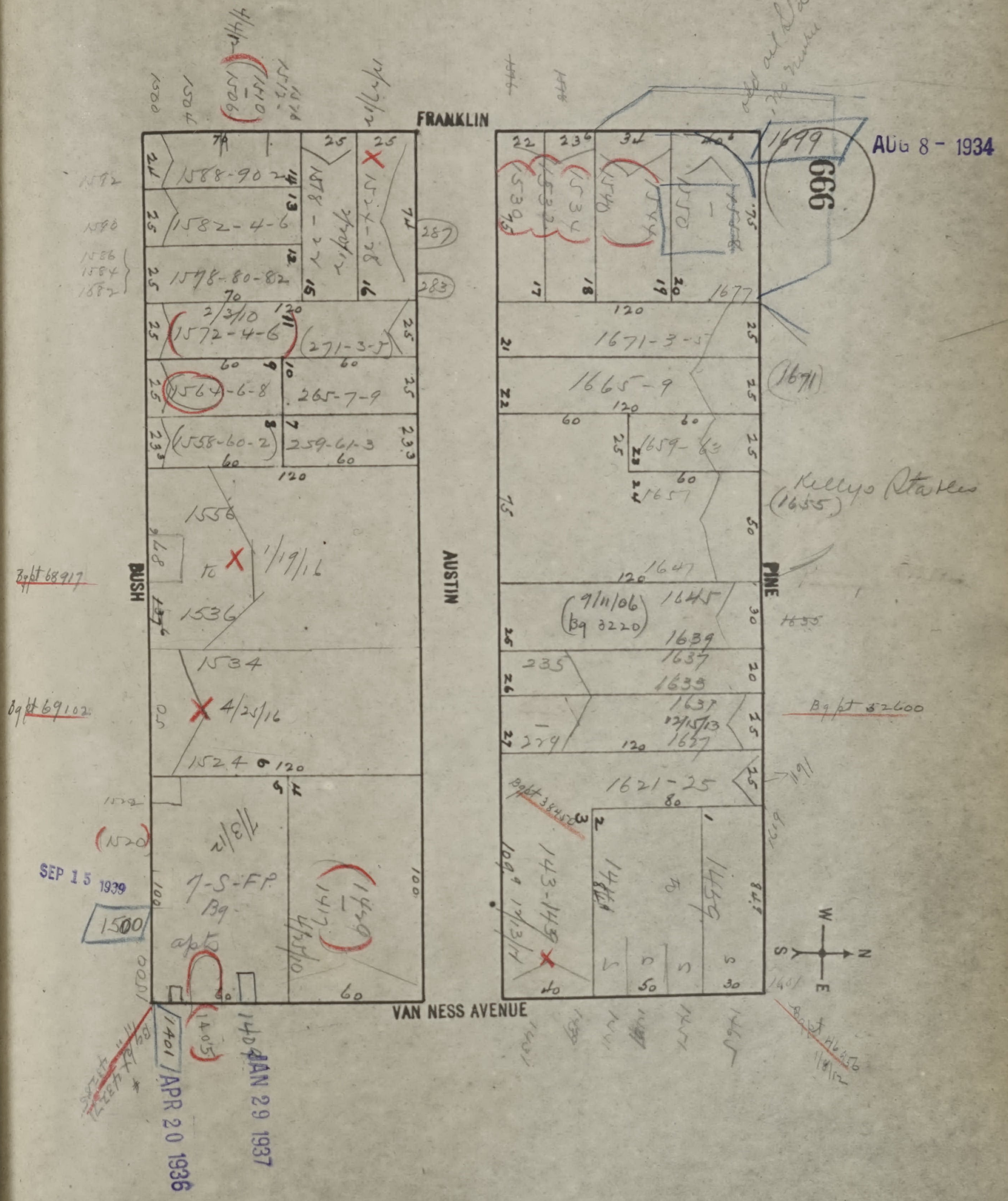
FRANKLIN
BUSH
AUSTIN
PINE
VAN NESS AVENUE
999
AUG 8 - 1934
SEP 15 1939
APR 20 1936
JAN 29 1937
1499
1588-90-2
1582-4-6
1578-80-82
1572-4-6
1564-6-8
1558-60-2
271-3-5
265-7-9
259-61-3
1556
1536
1534
1524
1500
1401
1671-3-5
1665-9
1659-63
1651
1647
1645
1639
1637
1633
1631
1627
1621-25
143-149
1677
1691
1655
Kelly's Stables
9/11/06
Bg 3220
Bg pt 68917
Bg pt 69102
Bg pt 52600
1/19/16
4/25/16
7-S-F.P.
Bg.
apt.
N
S
E
W

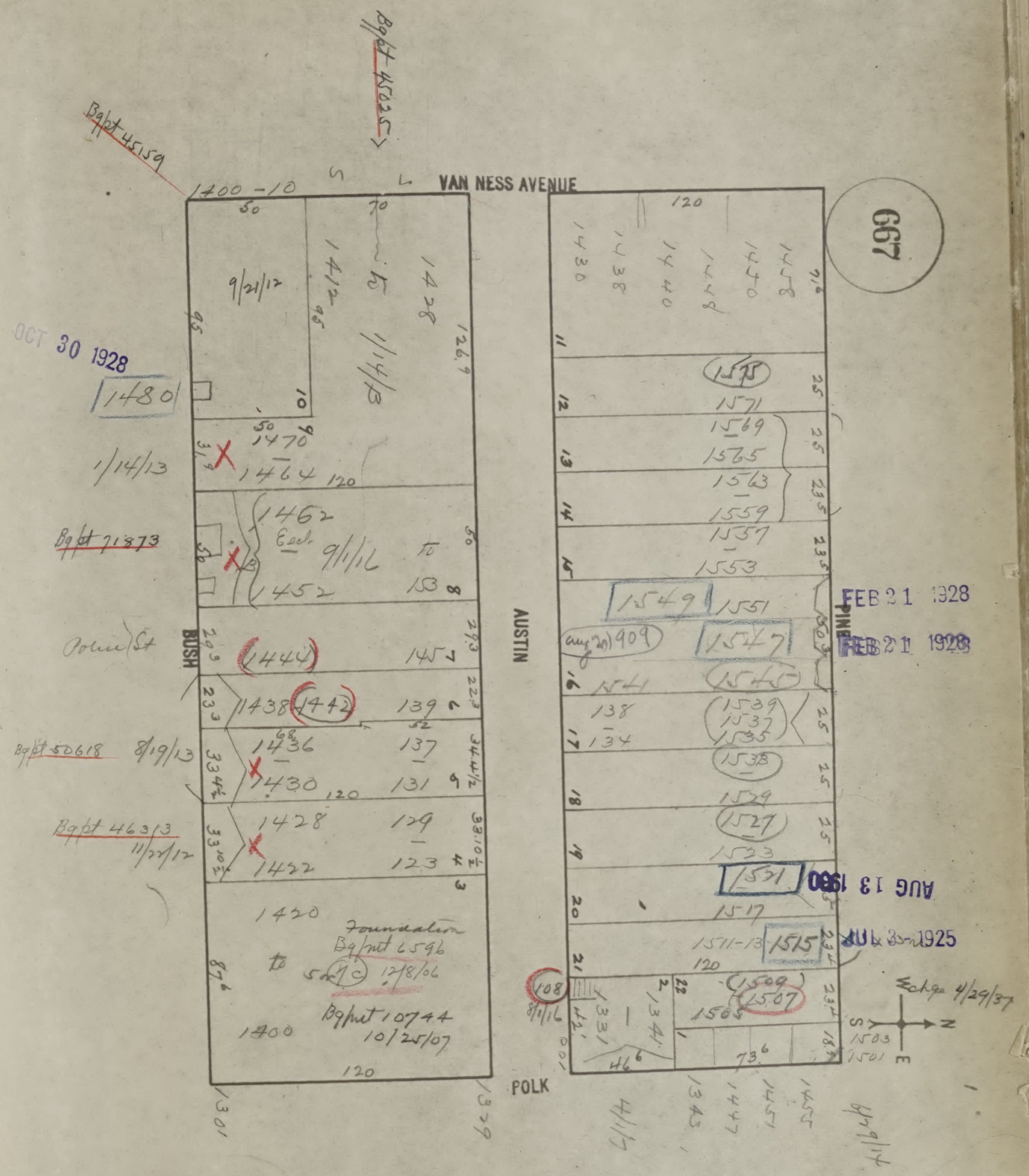
667
VAN NESS AVENUE
BUSH
AUSTIN
POLK
PINE
Bg pt 45159
Bg pt 45025
1400 - 10
OCT 30 1928
1480
1/14/13
Bg pt 71873
Polk St
Bg pt 50618 8/19/13
Bg pt 46313 11/27/12
9/21/12
1412
1428
1/14/13
1470
1464
1462
1452
9/1/16
1444
1438
1442
1436
1430
1428
1422
1420
Foundation Bg pmt 6596 12/8/06
Bg pmt 10744 10/25/07
1400
120
1301
1379
1430
1438
1440
1448
1450
1458
1575
1571
1569
1565
1563
1559
1557
1553
1549
1551
1547
1541
138
134
1539
1537
1535
1533
1529
1527
1523
1531
1517
1511-13
1515
1509
1507
1505
1503
1501
aug 20 1909
FEB 21 1928
AUG 13 1930
AUG 8 1925
108
8/4/16
4/1/17
1343
1447
1451
1455
9/19/17
4/29/37
S
N
E

SAN FRANCISCO DEPARTMENT OF BUILDING INSPECTION
OFFICIAL COPY

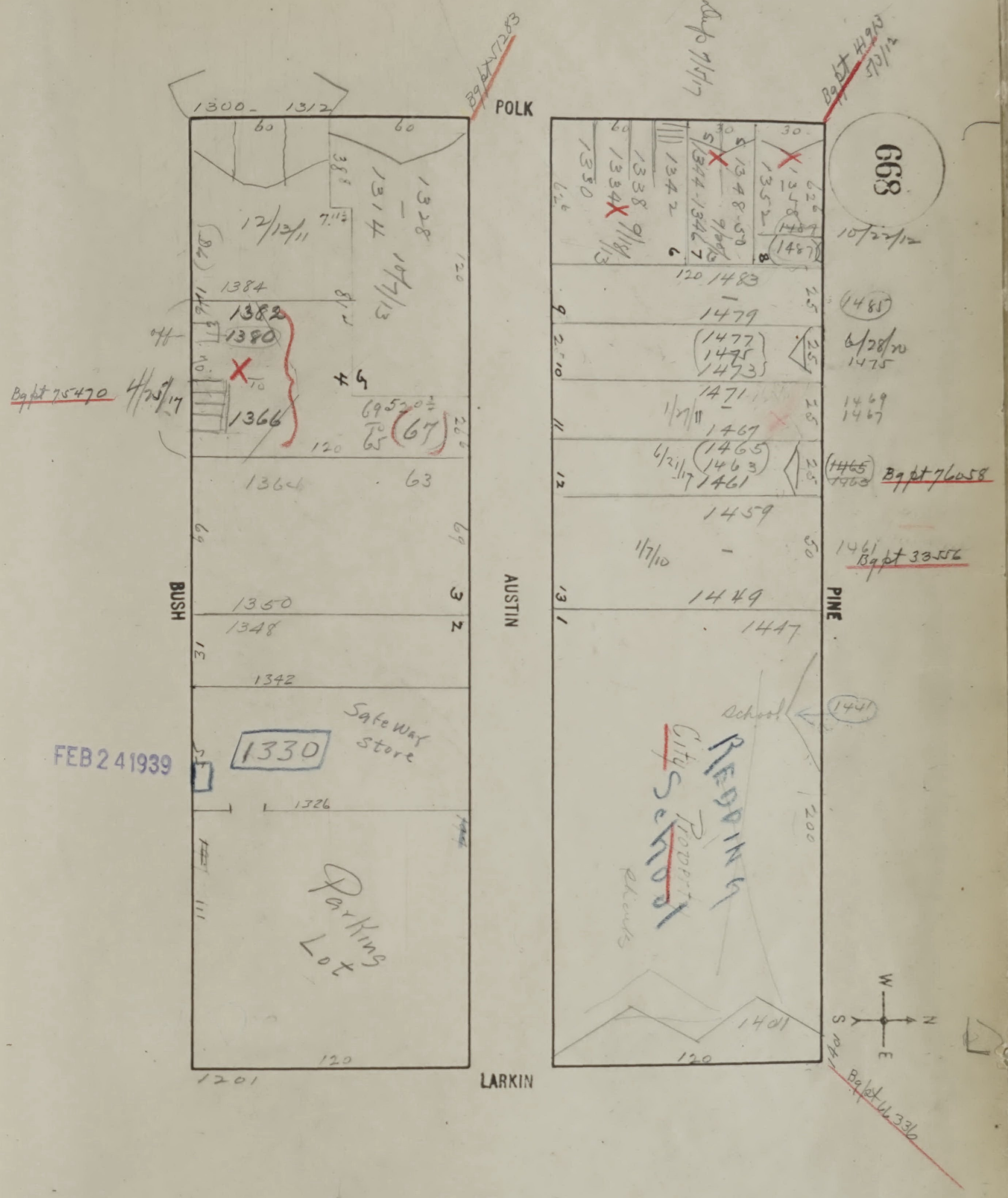
668
POLK
PINE
AUSTIN
BUSH
LARKIN
1300
1312
1314
1328
1330
1334
1338
1342
1344
1346
1348
1350
1352
1364
1366
1380
1382
1384
1401
1441
1447
1449
1459
1461
1463
1465
1467
1469
1471
1473
1475
1477
1479
1481
1483
1201
Safeway Store
Parking Lot
Redding City School
School
Bg pt 75470 4/25/17
Bg pt 76058
Bg pt 33556
Bg pt 16336
10/22/12
6/28/20
12/12/11
1/7/10
FEB 24 1939
W
S
N
E
120
60
30
25
50

~~Lurline Baths~~
3/12/09
~~Bldg. per. 21975~~
Razed 11/26/38

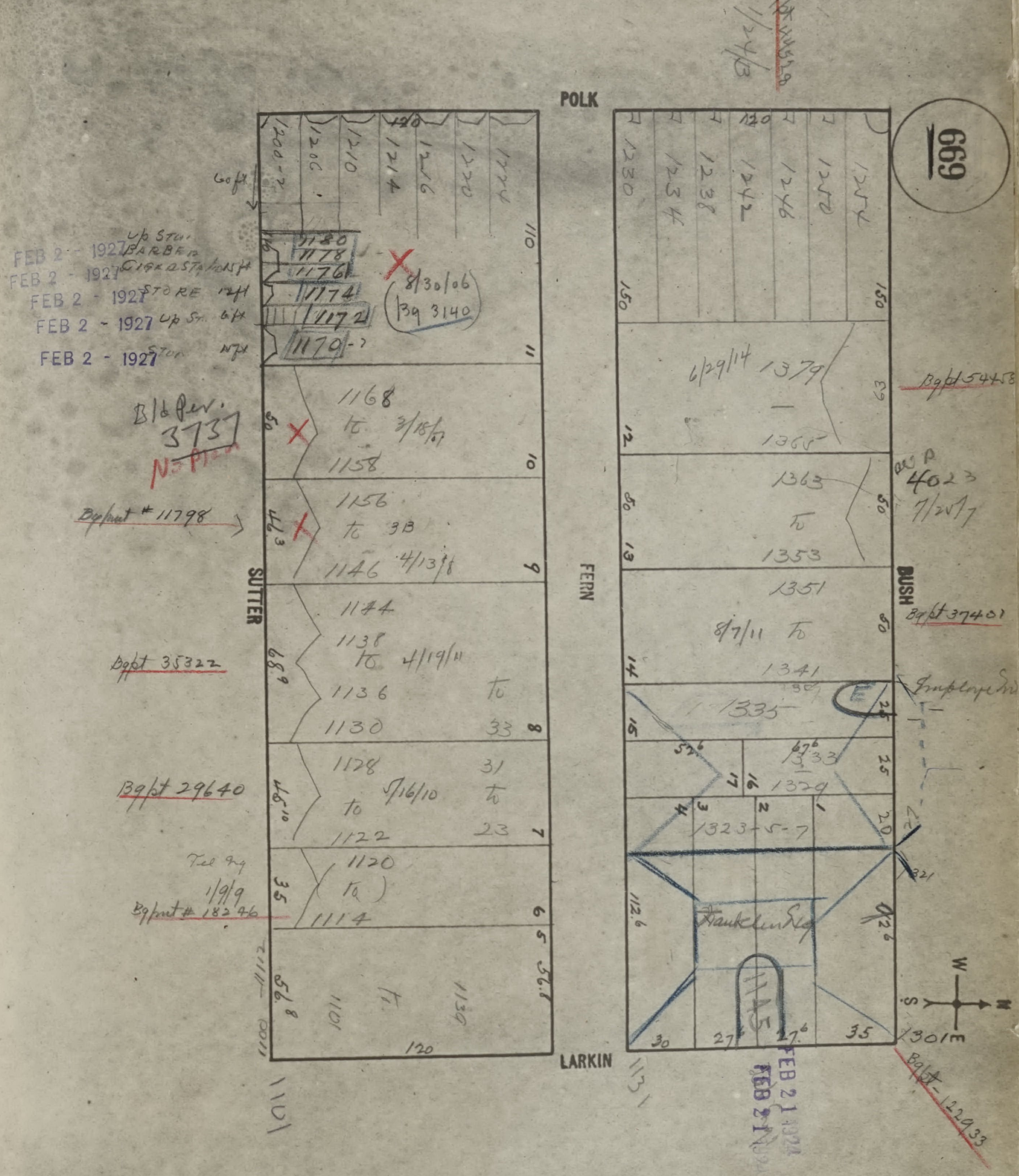
669
POLK
LARKIN
SUTTER
BUSH
FERN
1200-2
1206
1210
1214
1216
1220
1224
1230
1234
1238
1242
1246
1250
1254
120
110
150
1180
1178
1176
1174
1172
1170-2
8/30/06
Bg 3140
FEB 2 - 1927 Up Str. BARBER
FEB 2 - 1927 G.19x25 Str. Const
FEB 2 - 1927 STORE
FEB 2 - 1927 Up Str.
FEB 2 - 1927 Str.
Bldg Per. 3737
No Plan
1168 to 1158 3/15/07
1156 to 1146 4/13/08
Bg pmt #11798
1144
1138 to 1136 4/19/11
1130
33 to
Bg pt 35322
1128 to 1122 5/16/10
31 to 23
Bg pt 29640
1120 to 1114
1/9/9
Bg pmt #18246
1101
1131
1139
6/29/14 1379 1365
Bg pt 54453
1363 to 1353
4023 7/26/7
1351 8/7/11 to 1341
Bg pt 37401
1335
1333
1329
1323-5-7
Franklin Sq
1301
Bg pt 122033
FEB 21 1921
W
N
S
E

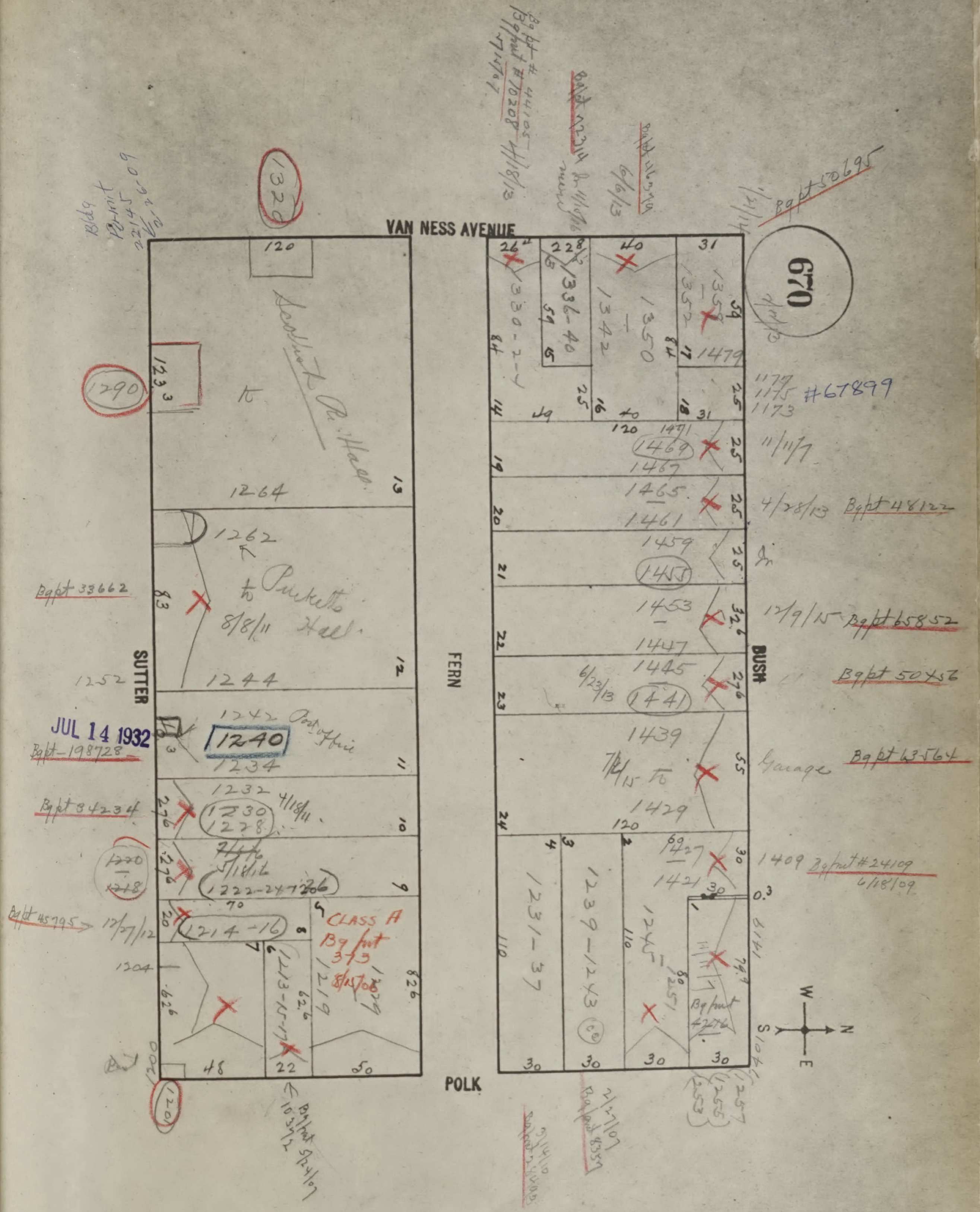
670
VAN NESS AVENUE
BUSH
POLK
SUTTER
FERN
W
N
E
S
Sutter Co. Hall
Puckett's Hall
8/8/11
1264
1262
1244
1242
1240
1234
1232
1230
1228
1222-24
1214-16
1213-15-17
1219
1229
1290
1233
1320
120
1252
1304
1201
JUL 14 1932
Bgpt 198728
Bgpt 33662
Bgpt 34234
Bgpt 45795
12/27/12
4/18/11
CLASS A
Bg pmt
373
1330-2-4
1336-40
1342
1350
1353
1357
1479
1471
1469
1467
1465
1461
1459
1455
1453
1447
1445
1441
1439
1429
1427
1421
1409
1231-37
1239-1243
1245-1251
1257
1255
1253
#67899
1179
1175
1173
Bgpt 50695
11/11/11
4/28/13
Bgpt 48122
12/9/15
Bgpt 65852
Bgpt 50456
6/23/13
7/26/15
Garage
Bgpt 63564
Bgpt #24109
6/18/09
Bg pmt
4276
Bgpt 70208
4/18/13
2/27/07

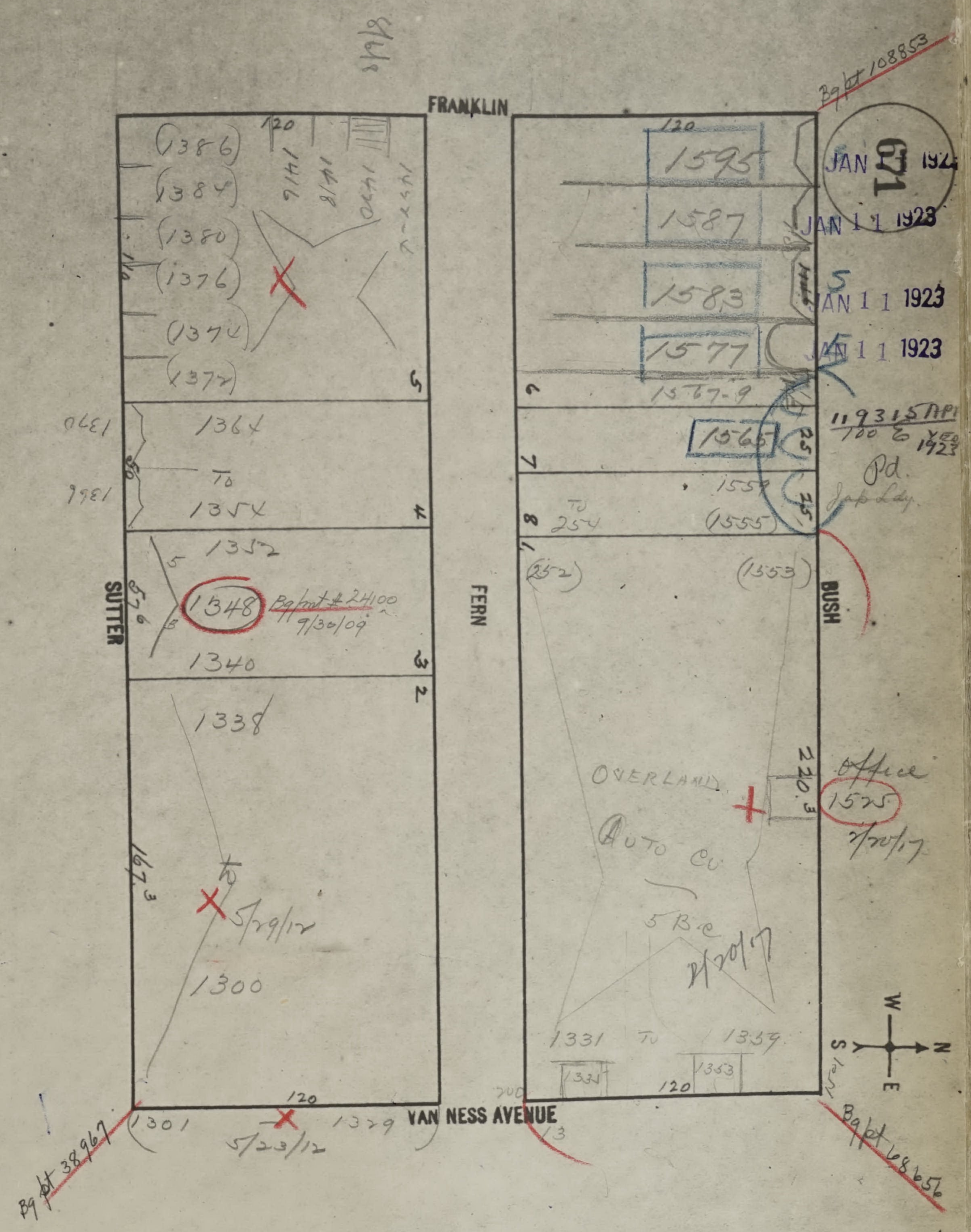
FRANKLIN
SUTTER
FERN
BUSH
VAN NESS AVENUE
120
(1386)
(1384)
(1380)
(1376)
(1372)
(1372)
1416
1418
1420
1424
5
1364
To
1354
4
1370
1366
1352
(1348)
Bg pt # 24100
9/30/09
1340
3
2
1338
167.3
To
5/29/12
1300
1301
120
5/23/12
1379
120
1595
1587
1583
1577
1567-9
6
1565
7
1559
To
254
(1555)
8
(252)
(1553)
OVERLAND
AUTO CO
5 B.C.
1/20/17
220.3
Office
1525
1/20/17
1331
To
1339
1331
1353
120
Bg pt 108853
671
JAN 11 1923
JAN 11 1923
JAN 11 1923
JAN 11 1923
119315
Pd.
Bg pt 38967
Bg pt 68656
W
N
S
E

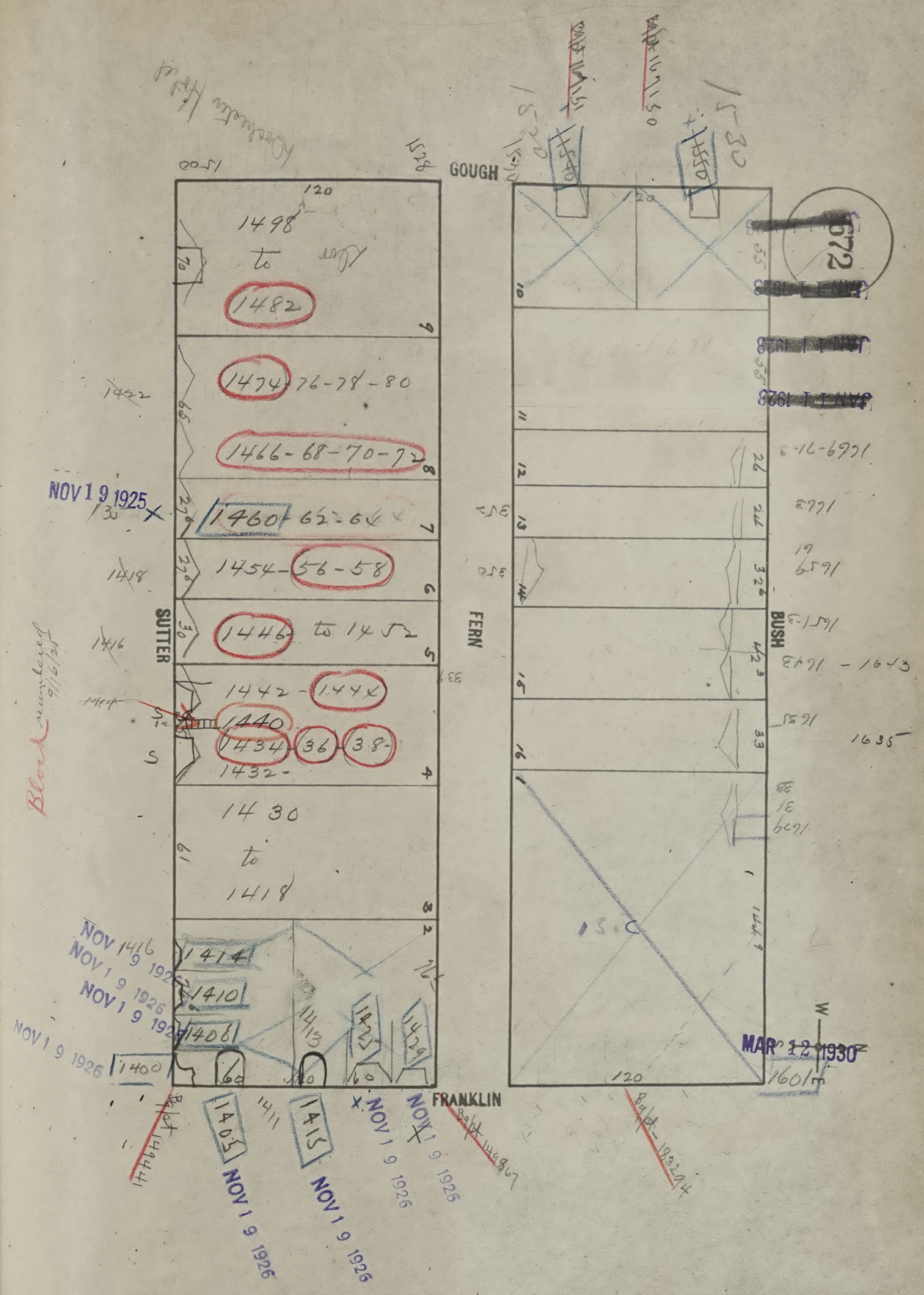
672
GOUGH
SUTTER
FERN
BUSH
FRANKLIN
1498
to
1482
1474-76-78-80
1466-68-70-72
1460-62-64
1454-56-58
1446 to 1452
1442-1444
1440
1434-36-38-
1432-
1430
to
1418
1414
1410
1406
1400
1405
1415
1411
1413
1421
1429
1601
1635
1643 - 1643
I.S.C.
120
NOV 19 1925
NOV 19 1926
MAR 12 1930
JAN 1 1928
Block renumbered 9/16/24
Bld 144441
Bld 144867
Bld 192294
Bld 167130

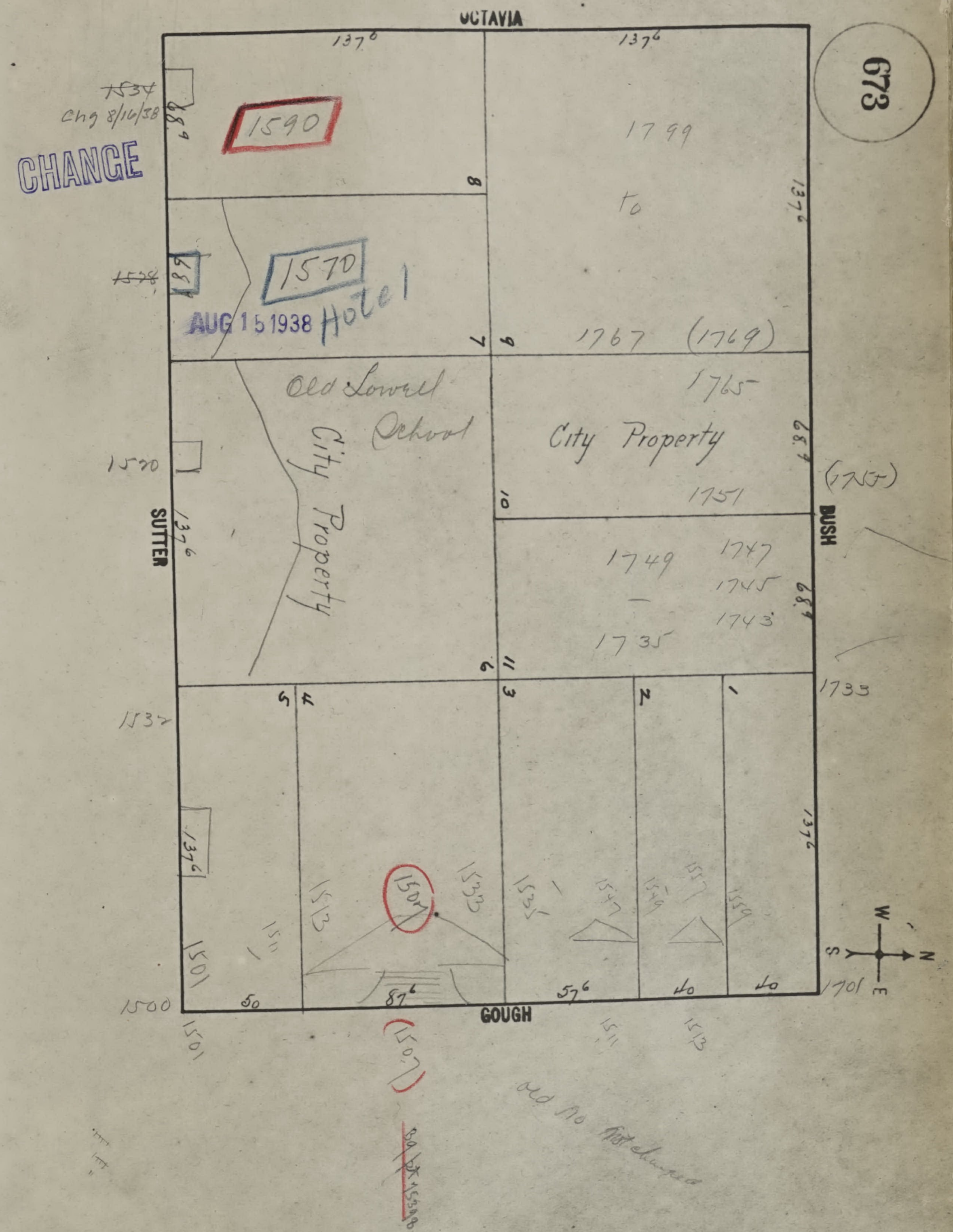
673
OCTAVIA
SUTTER
BUSH
GOUGH
137⁶
137⁶
~~1534~~
Chg 8/16/38
68⁹
CHANGE
1590
~~1538~~
68⁹
1570
AUG 15 1938
Hotel
8
7
9
1799
to
1767 (1769)
1765
Old Lowell School
City Property
City Property
10
1751
(1755)
68⁹
1520
137⁶
1749
1747
1745
1743
1735
6
11
1733
1532
5
4
3
2
1
137⁶
137⁶
1501
1511
1513
(1507)
1533
1535
1547
1549
1557
1559
1500
50
87⁶
57⁶
40
40
1701
1501
(1507)
1511
1513
W
S
N
E
Old No not changed

CHANCE

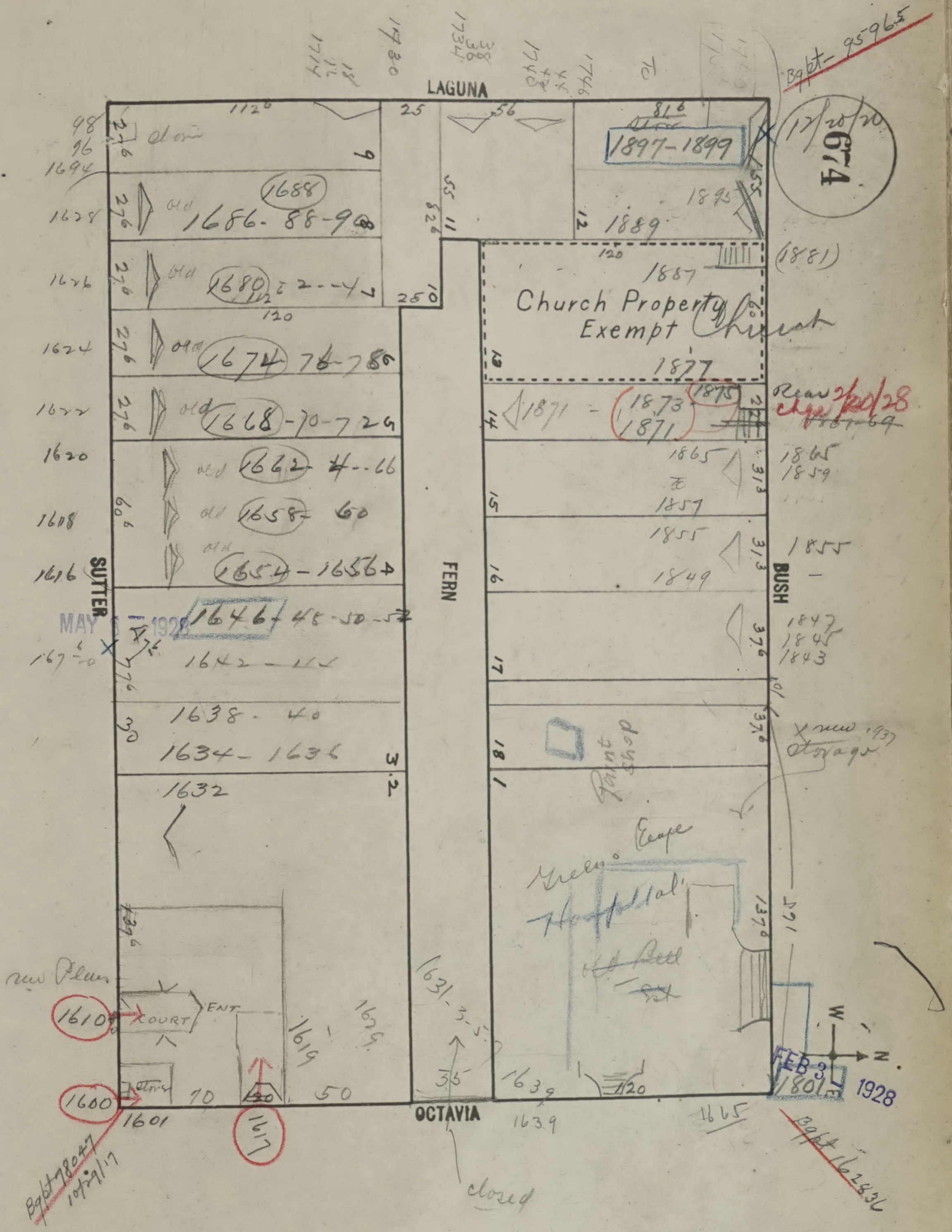
674
LAGUNA
SUTTER
FERN
BUSH
OCTAVIA
Church Property
Exempt
Bgpt-95965
1897-1899
1889
1887
1877
1873
1871
1865
1857
1855
1849
1686-88-90
1680-82-4
1674-76-78
1668-70-72
1662-4-66
1658-60
1654-1656
1646-48-50-52
1642-44
1638-40
1634-1636
1632
Paint Shop
Greek Hospital
COURT
ENT.
new Plan
1610
1600
1601
1617
1631-3-5
1639
1665
closed
FEB 3 1928
1801
W
N

SAN FRANCISCO DEPARTMENT OF BUILDING INSPECTION
OFFICIAL COPY

CHANGE

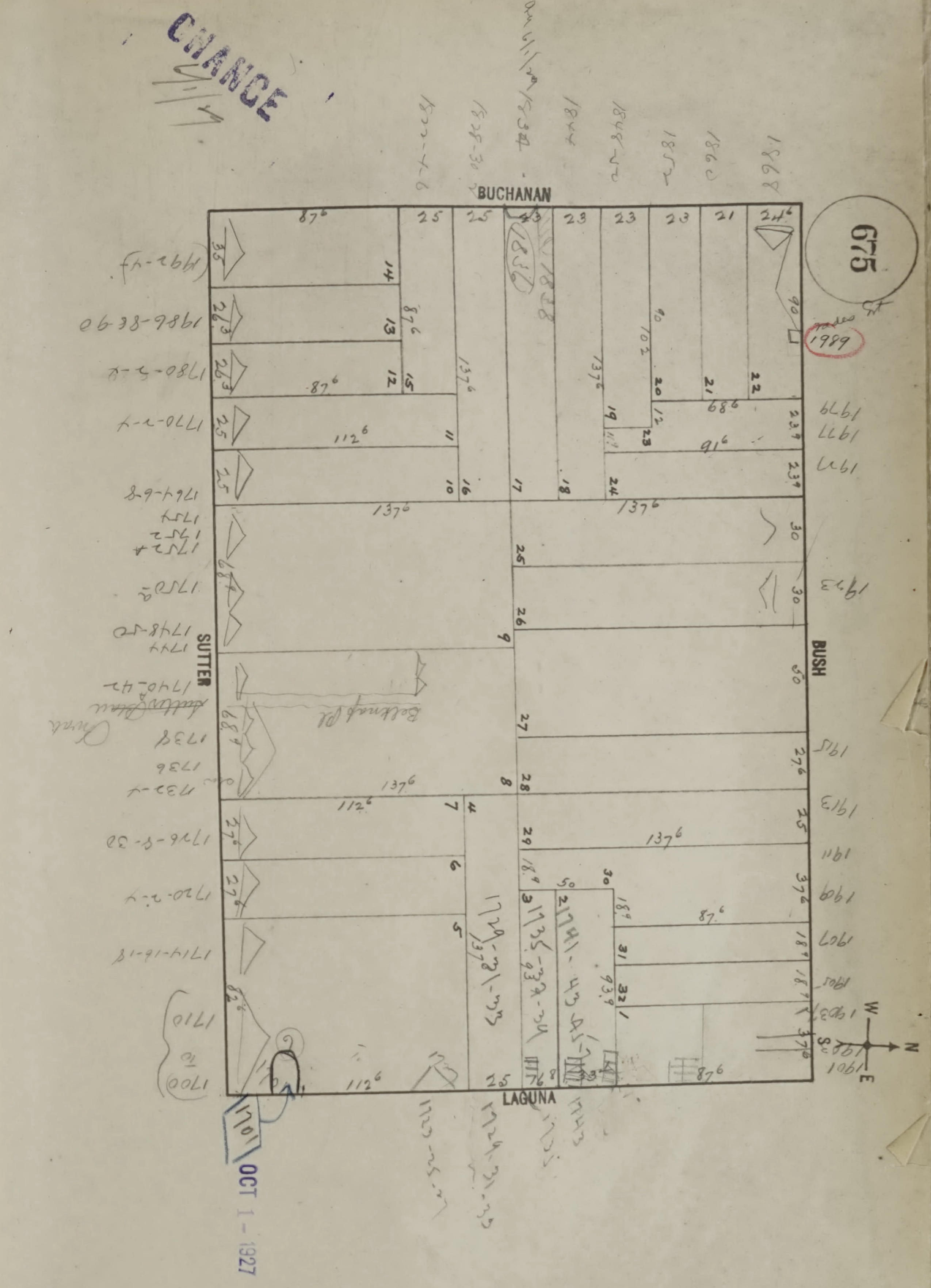
675
BUCHANAN
BUSH
LAGUNA
SUTTER
Baltimore Pl
1989
1700
1710
1714-16-18
1720-22-4
1726-28-30
1732-34
1736
1738
1740-42
1744
1748-50
1752
1764-6-8
1770-2-4
1780-2-4
1786-88-90
1792-94
1901
1903
1905
1907
1909
1911
1913
1915
1923
1971
1977
1979
1842
1848-50
1857
1862
1868
1723
1724-31-33
1735-37-39
1741-43-45-47
1701
W
N
S
E

OCT 1 - 1927

SAN FRANCISCO DBI DEPARTMENT OF BUILDING INSPECTION
OFFICIAL COPY

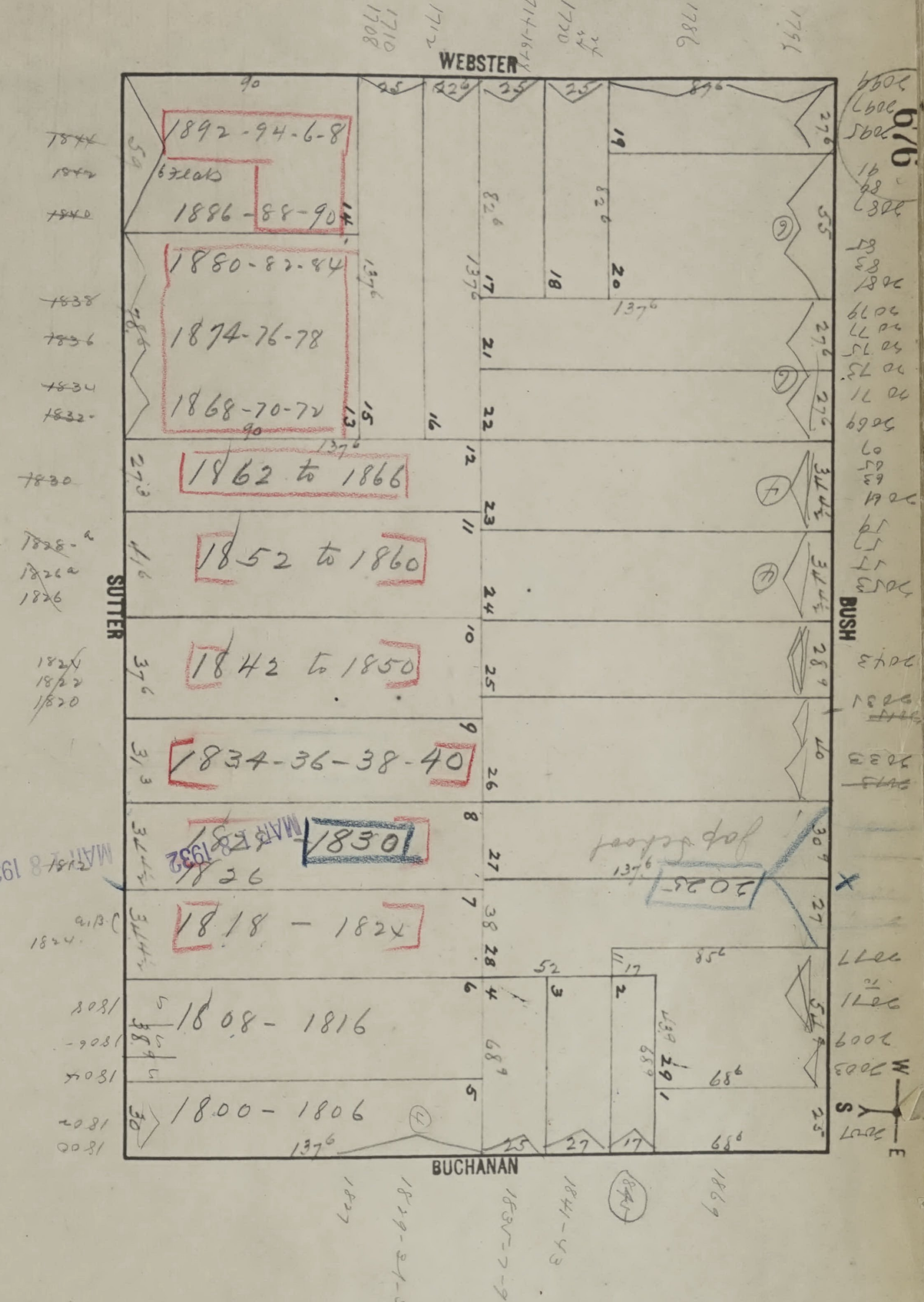
676
WEBSTER
BUCHANAN
SUTTER
BUSH
1892-94-6-8
1886-88-90
1880-82-84
1874-76-78
1868-70-72
1862 to 1866
1852 to 1860
1842 to 1850
1834-36-38-40
1830
1826
1818 - 1824
1808- 1816
1800- 1806
Jap school
2025
MAR 8 1932
MAR 8 1932
W
E
S

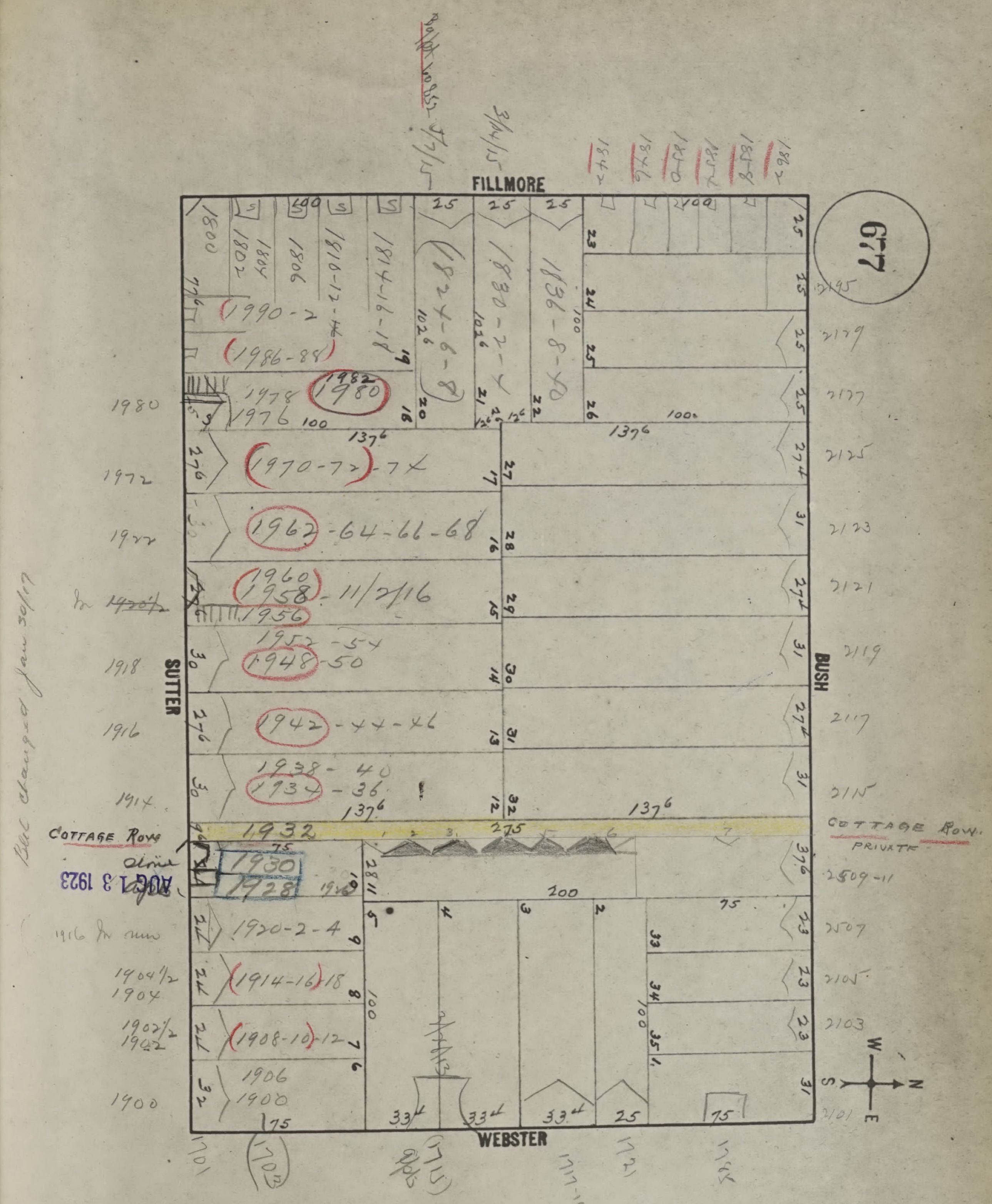
677
FILLMORE
SUTTER
BUSH
WEBSTER
COTTAGE ROW
COTTAGE ROW
PRIVATE
1932
1930
1928
1920-2-4
1914-16-18
1908-10-12
1906
1900
1934-36
1938-40
1942-44-46
1948-50
1952-54
1956
1958
1960
11/2/16
1962-64-66-68
1970-72-74
1976
1978
1980
1982
1986-88
1990-2
1800
1802
1804
1806
1810-12-14
1814-16-18
1824-6-8
1830-2-4
1836-8-40
2101
2103
2105
2107
2509-11
2115
2117
2119
2121
2123
2125
2127
2129
2135
1701
1702
1715
1721
1728
137⁶
100
75
275
AUG 13 1923
W
S
N
E

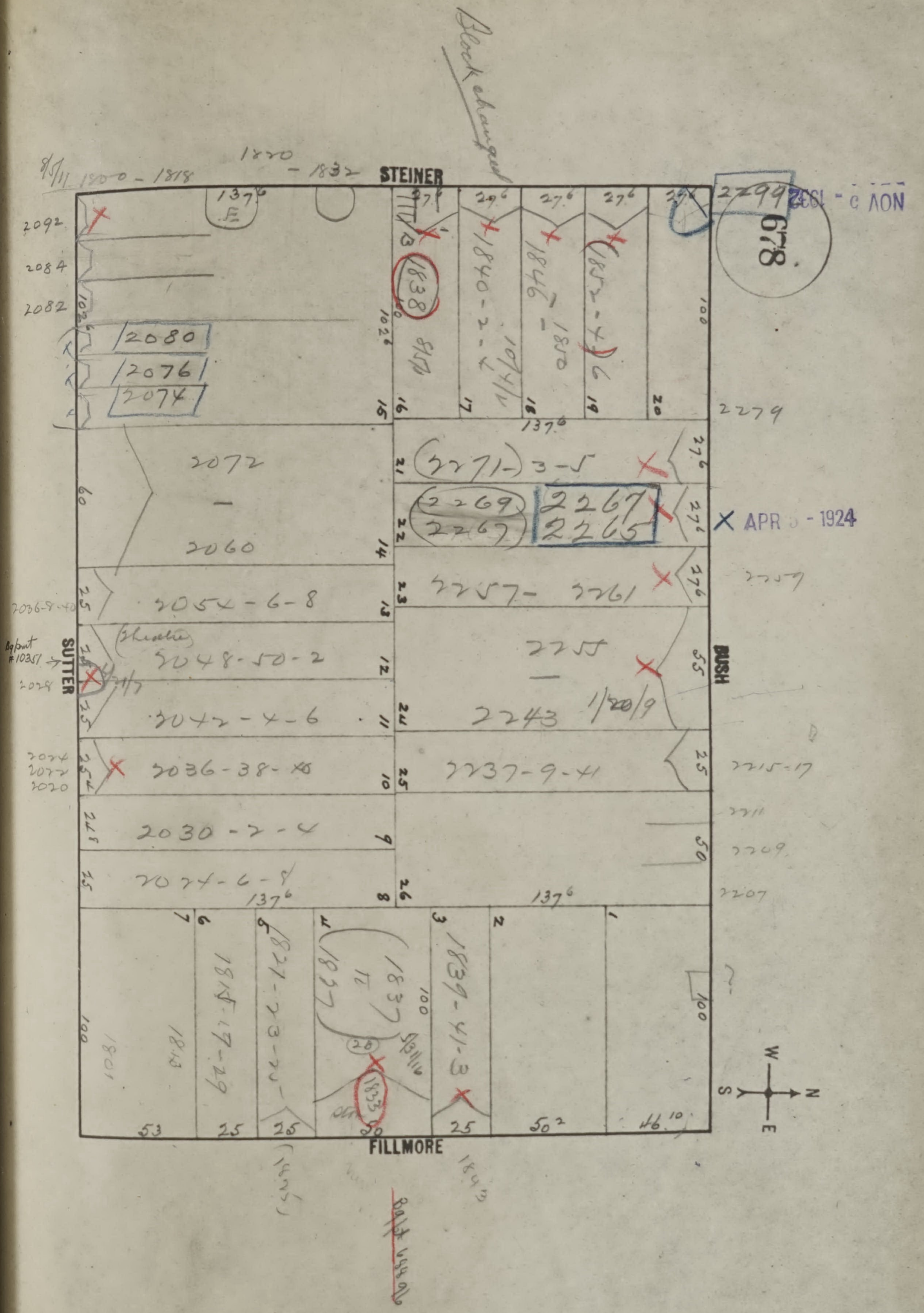
Block changed
8/5/11 1800 - 1818
1820 - 1832
STEINER
678
2299
2092
2084
2082
2080
2076
2074
1838
1840-2-4
1846 - 1850
(1852-4) 6
2279
2072 - 2060
(2271-) 3-5
(2269) (2267)
2267 2265
2257 - 2261
2255 - 2243
2237-9-41
2215-17
2211
2209
2207
2054-6-8
2048-50-2
2042-4-6
2036-38-40
2030-2-4
2024-6-8
SUTTER
BUSH
1801
1813
1815-17-29
1821-23-25
(1827 to 1837)
1833
1839-41-3
FILLMORE
S N W E

APR 5 - 1924

110
55
27 6
1926

110
55
27 6
242


679
PIERCE
BUSH
STEINER
SUTTER
1714
1716
1718
1726
1728
1730
1736
2190
2188½
2186
2180
2178
2176
2174
2166-68-70
2158-60-2
2152-54-56
2146-48-50
2140-42-44
2132-34-36-8
2126-28-30
2120-2-4
2114 (16) 18
2110
2108
2104
2100
1815
1819
1821
1823
1827-1829
1831-1833
1837-39
2387
2385
2383
2381
2377
2375
2365-7
2361
2351-3-5
2347-49
2343-2345
30 1922
2341
2339
2337
2931-33-35
2925-27-29
2319-21-3
2313-15-17
2307-9-11
2301-3-5
100
137⁶
37⁶
27⁶
55
25
MAY 11 1937
FEB 20 1926
MAY 23 1947
1801
1805
1807-07½
1809-09½

Bk ofy CHANGE
5/37

SAN FRANCISCO DEPARTMENT OF BUILDING INSPECTION
OFFICIAL COPY

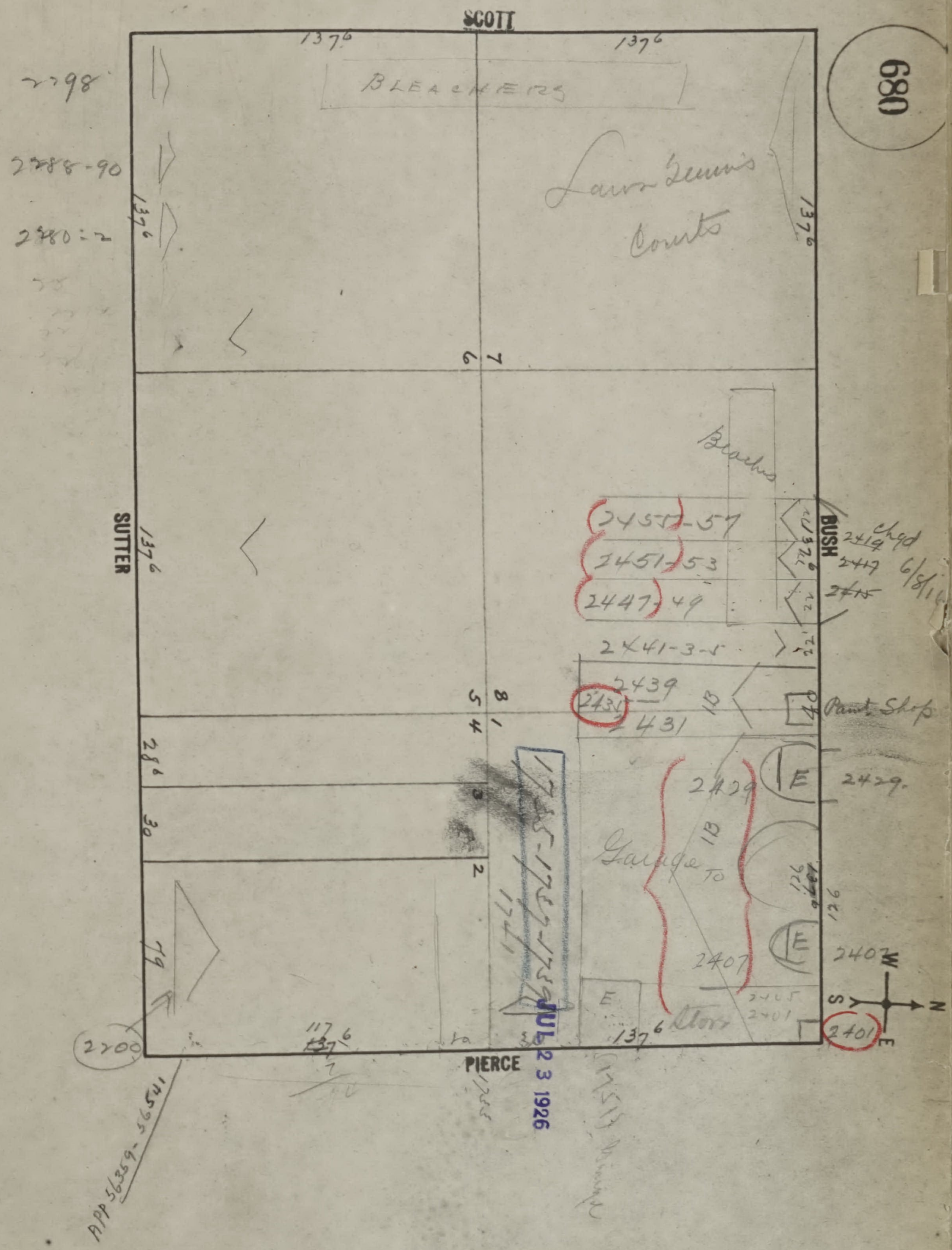
SCOTT
BUSH
PIERCE
SUTTER
137⁶
BLEACHERS
Lawn Tennis Courts
Bleachers
2798
2788-90
2780-2
6 7
8 1
5 4
3
2
28⁶
30
79
2457-57
2451-53
2447-49
2441-3-5
2439
2431
2431
Paint Shop
2429
Garage
2429 to 2407
2407
2405
2401
2401
2419 2417 2415 chgd 6/8/16
E
Store
1755-1757-1759
1741
JUL 23 1926
2700
App 56359-56511
W S N E

SAN FRANCISCO DEPARTMENT OF BUILDING INSPECTION OFFICIAL COPY

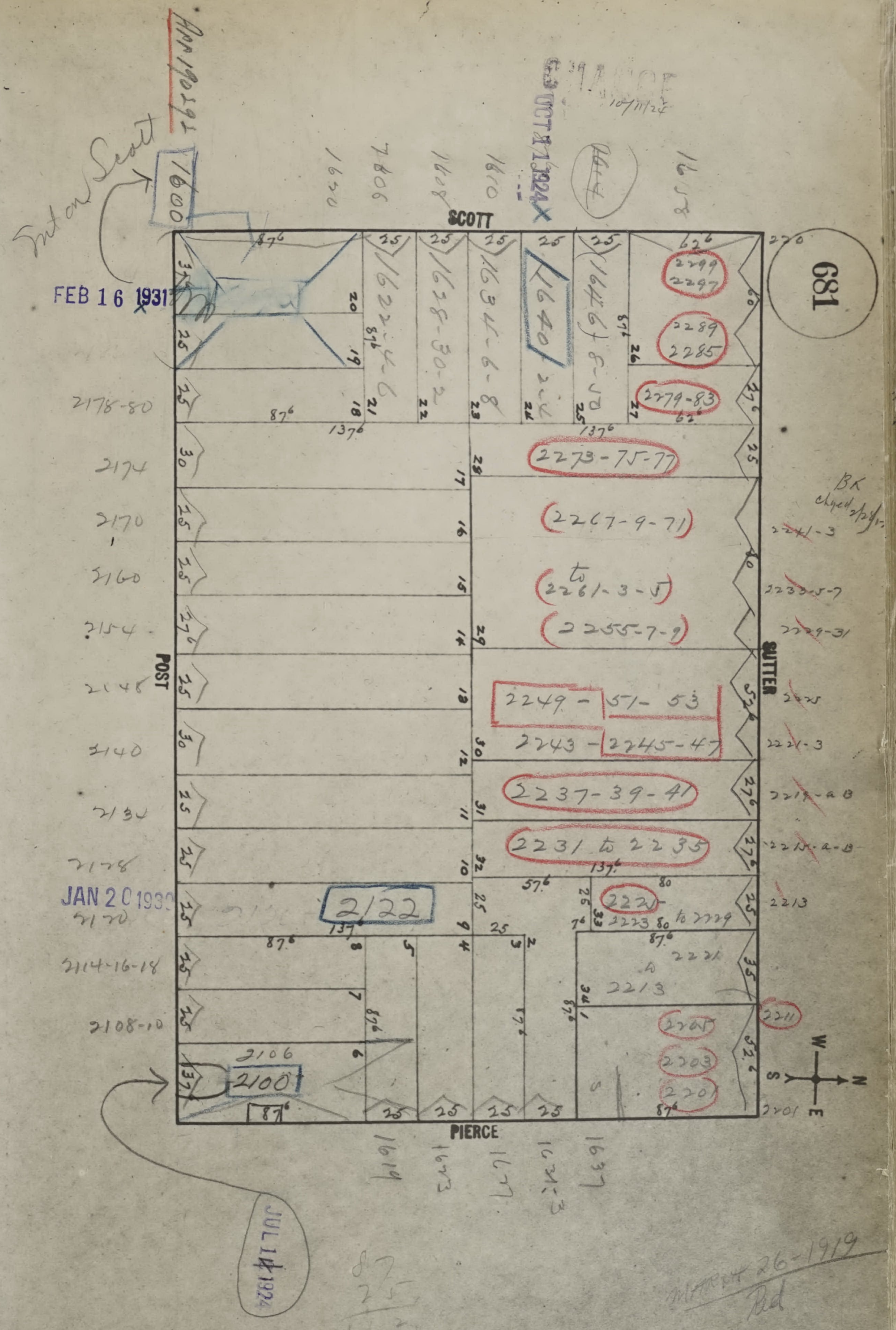
681
SCOTT
SUTTER
PIERCE
POST
APR 19 1921
Set on Scott
1600
FEB 16 1931
OCT 11 1924
10/11/24
1620
1806
1608
1610
1614
1618
1622-4-6
1628-30-2
1634-6-8
1640
1646-8-50
2299
2297
2289
2285
2279-83
2273-75-77
2267-9-71
2261-3-5
2255-7-9
2249-51-53
2243-2245-47
2237-39-41
2231 to 2235
2221
2223 to 2229
2221
2213
2205
2203
2201
2211
2178-80
2174
2170
2160
2154
2148
2140
2134
2128
JAN 20 1930
2120
2122
2114-16-18
2108-10
2106
2100
1619
1623
1627
1631-3
1637
JUL 14 1924
BK chgd
2241-3
2233-5-7
2229-31
2225
2221-3
2217-9
2213
2201
W
S
N
E
26-1919

SAN FRANCISCO DEPARTMENT OF BUILDING INSPECTION
OFFICIAL COPY

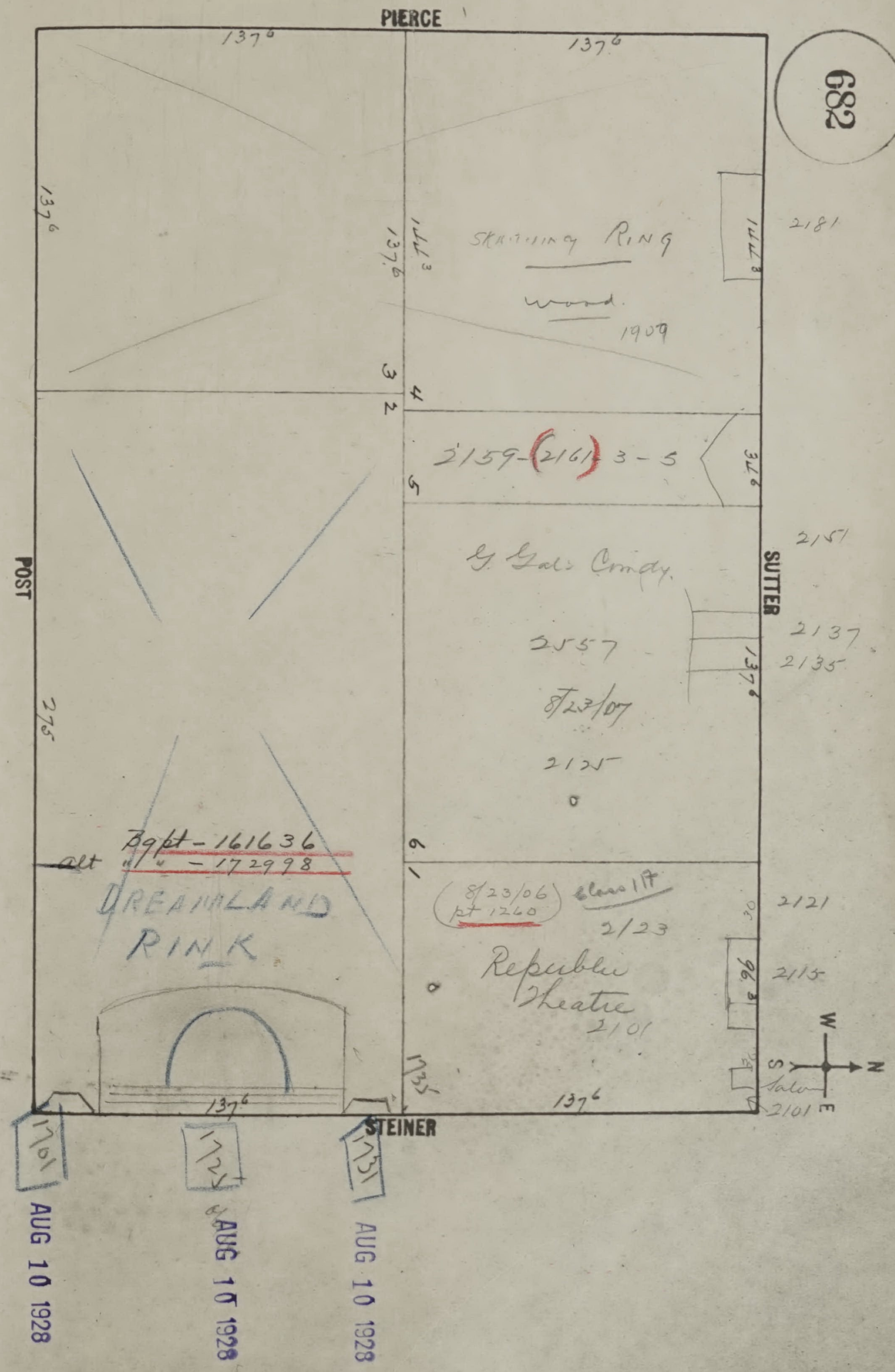
682
PIERCE
POST
SUTTER
STEINER
137⁶
137⁶
137⁶
137⁶
137⁶
137⁶
275
144³
144³
SKATING RING
wood
1909
3
2
4
5
2159-(2161)-3-5
32⁶
2181
2151
G. Gals Comdy.
2557
8/23/07
2125
2137
2135
6
1
Bg pt - 161636
alt " " - 172998
DREAMLAND
RINK
8/23/06
pt 1260
Class 1 A
2123
Republic
Theatre
2101
2121
96
2115
30
Salon
2101
1735
1701
1725
1731
W
S
N
E
AUG 10 1928
AUG 10 1928
AUG 10 1928

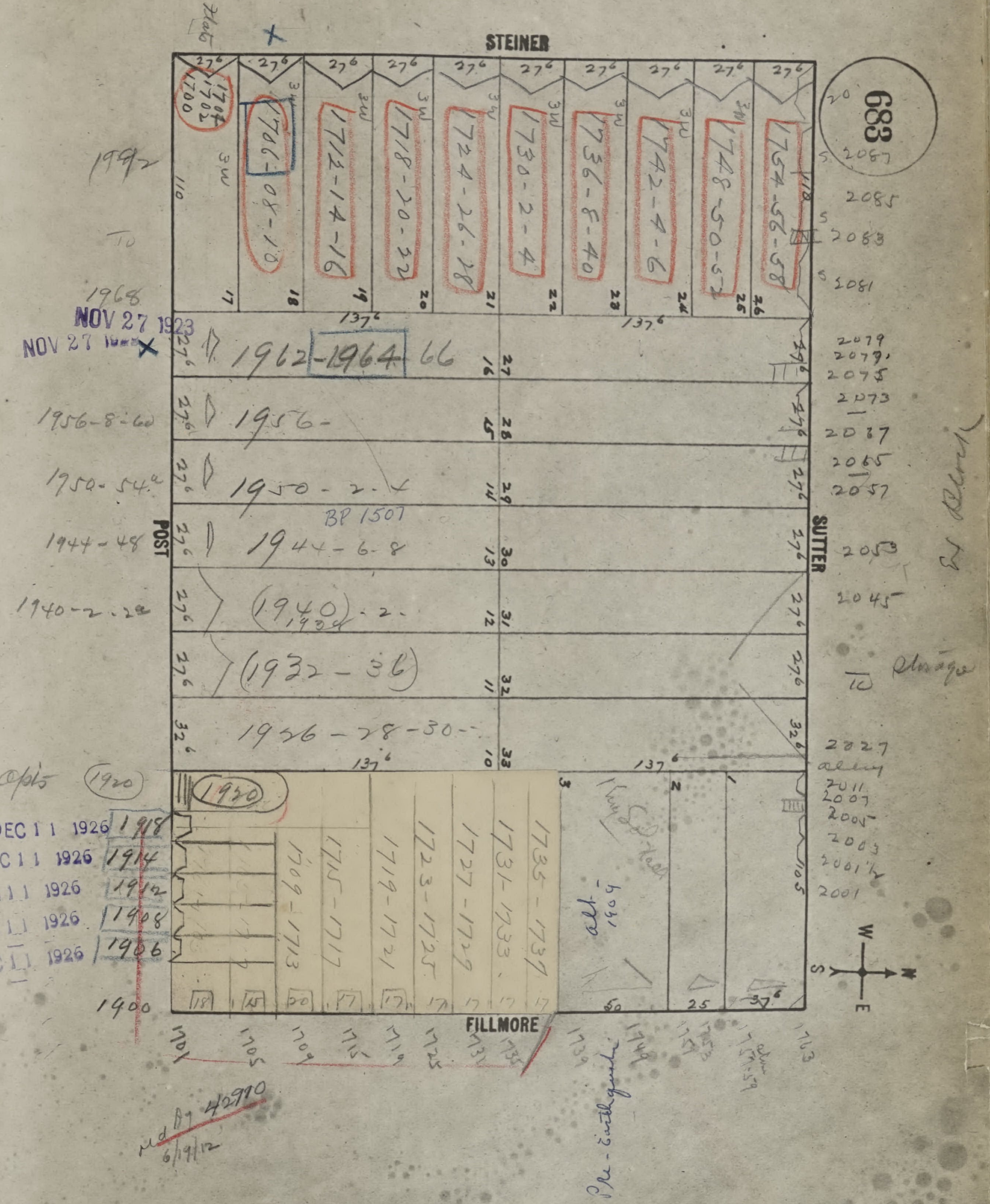
STEINER
683
POST
SUTTER
FILLMORE
W
S
N
E
27⁶
137⁶
32⁶
110
118
105
50
25
37⁶
3W
1704
1702
1700
1706-08-10
1712-14-16
1718-20-22
1724-26-28
1730-2-4
1736-8-40
1742-4-6
1748-50-52
1754-56-58
17
18
19
20
21
22
23
24
25
26
16
27
15
28
14
29
13
30
12
31
11
32
10
33
3
2
1
Flats
1992
To
1968
NOV 27 1923
NOV 27 1923
1962-1964-66
1956-8-60
1956-
1950-54
1950-2-4
BP 1507
1944-48
1944-6-8
1940-2-22
(1940)-2-
1932-36
1926-28-30-
Apts
1920
1920
DEC 11 1926 1918
DEC 11 1926 1914
DEC 11 1926 1912
DEC 11 1926 1908
DEC 11 1926 1906
1900
1709-1713
1715-1717
1719-1721
1723-1725
1727-1729
1731-1733
1735-1737
alt. 1909
1701
1705
1709
1715
1719
1725
1731
1735
1739
1749
1751
1753
1757-59
1763
Pre-earthquake
md By 42990
6/19/12
2087
2085
2083
2081
2079
2079½
2075
2073
2067
2065
2057
2053
2045
To
2027
alley
2011
2007
2005
2003
2001½
2001

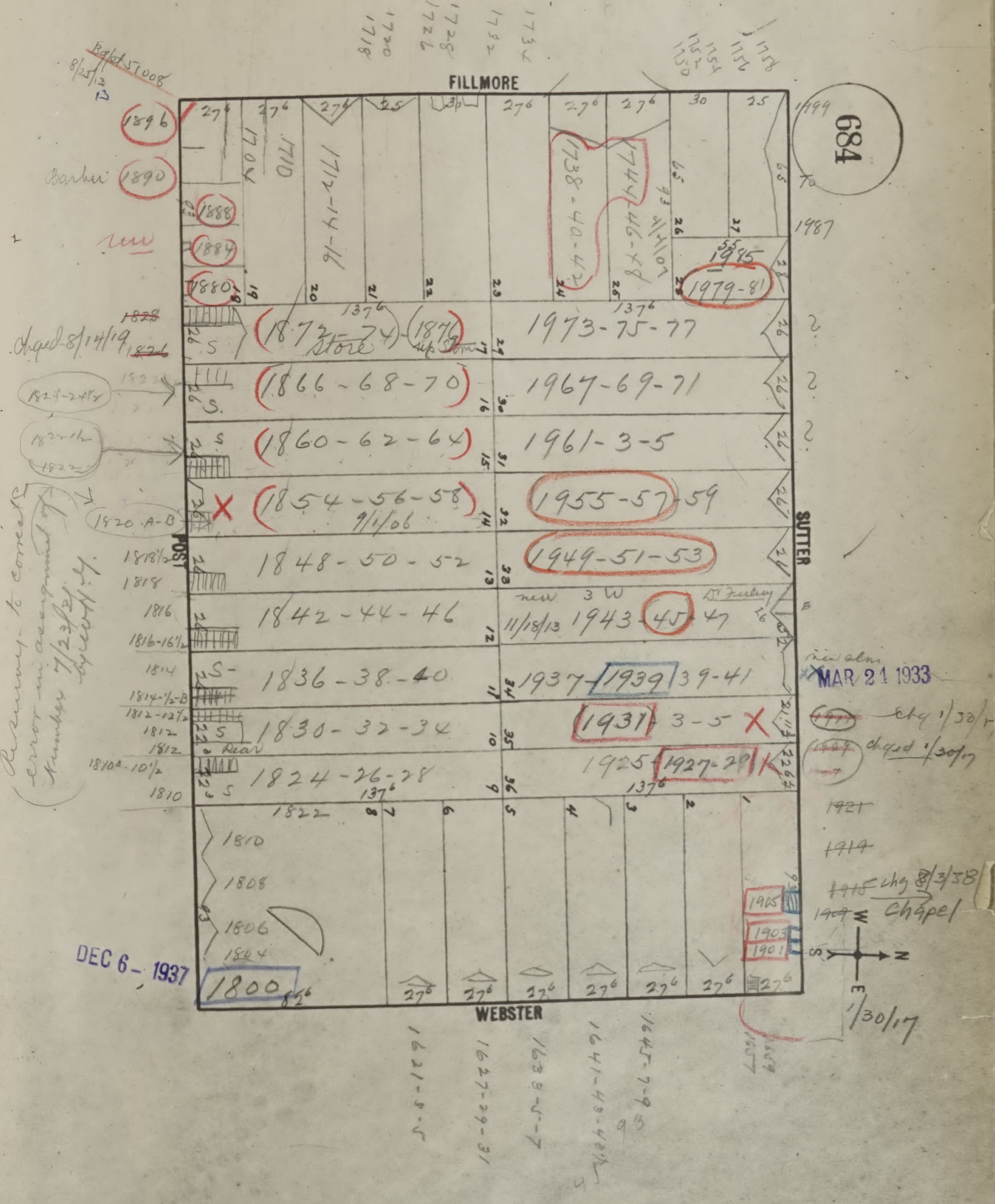
684
FILLMORE
WEBSTER
POST
SUTTER
1718
1720
1722
1728
1732
1734
1710
1712-14-16
1738-40-42
1744-46-48
1896
1890
1888
1884
1880
1985
1979-81
1987
1872-74 Store
1876
1973-75-77
1866-68-70
1967-69-71
1860-62-64
1961-3-5
1854-56-58
9/1/06
1955-57-59
1848-50-52
1949-51-53
1842-44-46
11/18/13 1943-45-47
1836-38-40
1937-1939 39-41
1830-32-34
1931 3-5
1824-26-28
1925 1927-29
1820 A-B
1818½
1818
1816
1816-16½
1814
1814-½-B
1812
1810
1822
1808
1806
1804
1800
1921
1914
1905
1903
1901
chg 8/3/38
Chapel
chg 1/30/17
1/30/17
1621-3-5
1627-29-31
1633-5-7
1641-43-45
1645-7-9
MAR 21 1933
DEC 6 - 1937
137⁶
27⁶
25
30
N
S
E
W

Dept. of Public Works, Bureau of Sts. F. No. 6

B & P S Co.

APPLICATION FOR HOUSE NUMBER

Date of Making Application

Name of Owner of the Lot

Name of Applicant

Address of Applicant

Location of the Lot, on N side of Post St.

Between Buchanan St. and Webster St.

Beginning at a point ft. of St.

Frontage of the Lot

Flats

Cottages

Residence

Store

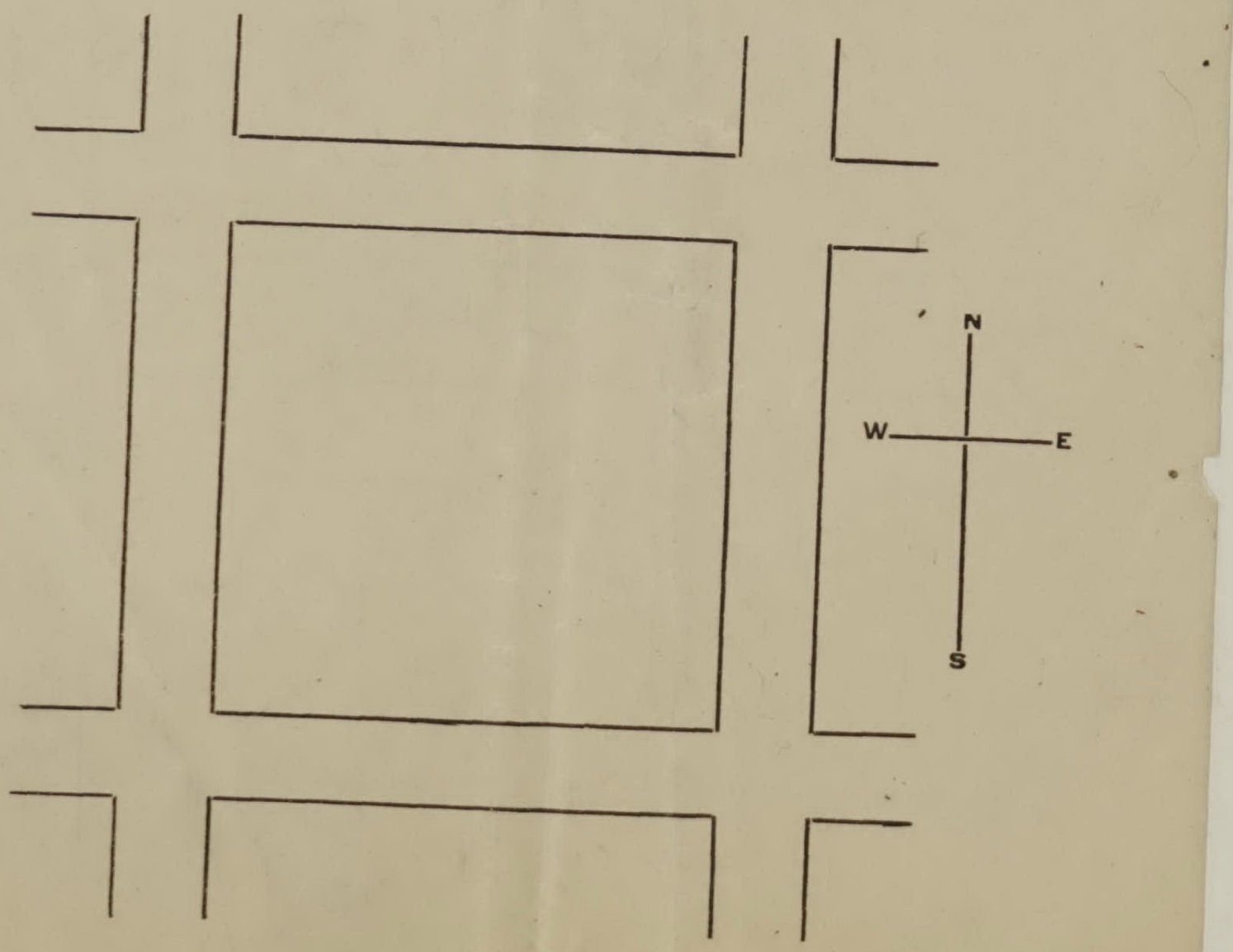

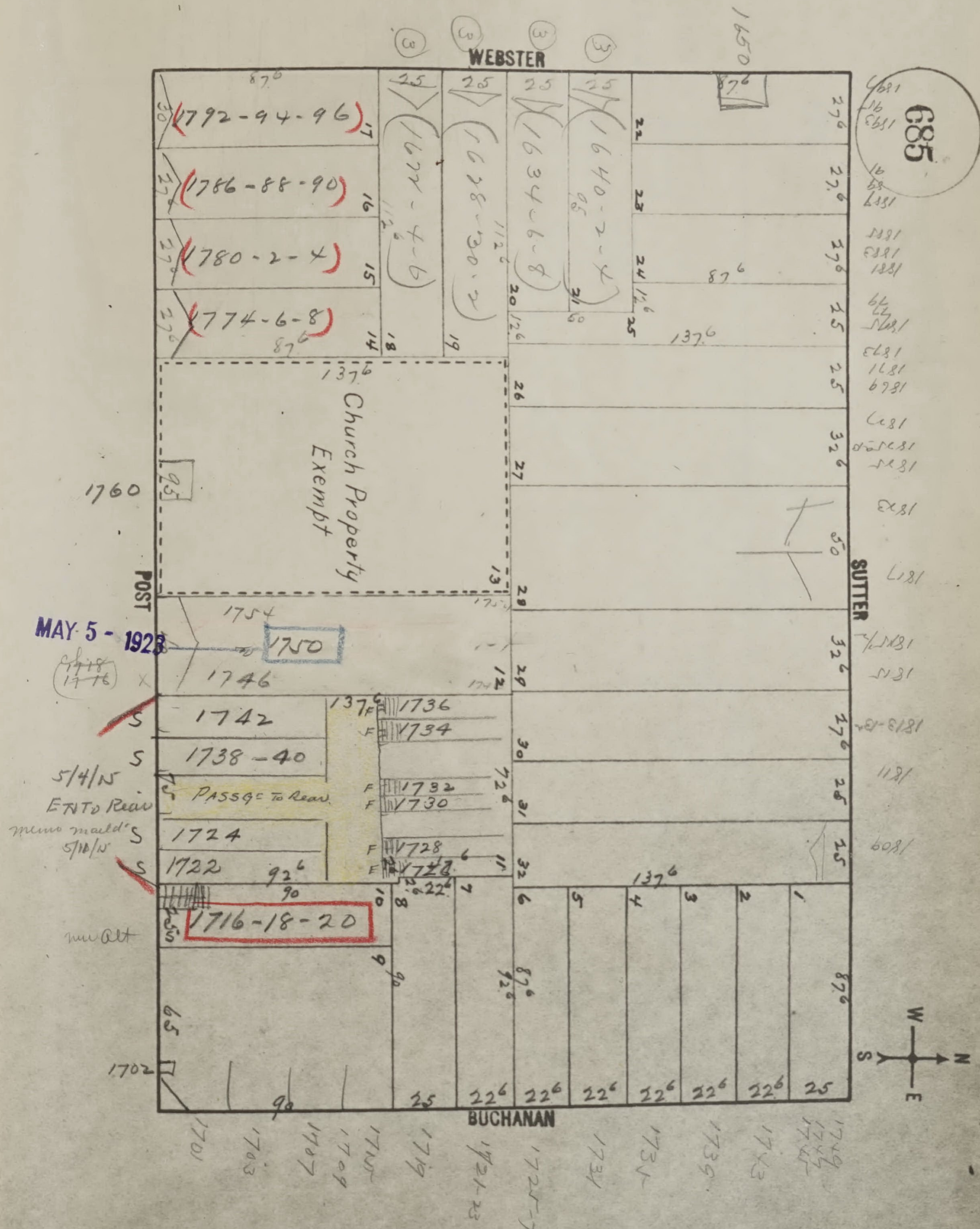
WEBSTER
SUTTER
BUCHANAN
POST
685
1792-94-96
1786-88-90
1780-2-4
1774-6-8
1622-4-6
1628-30-2
1634-6-8
1640-2-4
Church Property Exempt
1760
1754
1750
1746
1742
1738-40
PASSGE TO REAR
1736
1734
1732
1730
1728
1726
1724
1722
1716-18-20
1702
1650
137⁶
87⁶
92⁶
90
65
25
22⁶
1701
1703
1707
1709
1715
1719
1721-23
1725-7
1731
1735
1739
1743
1745

MAY 5 - 1923

5/4/15
ENT to Rear
memo mail'd 5/10/15
nw alt

SAN FRANCISCO DEPARTMENT OF BUILDING INSPECTION
OFFICIAL COPY

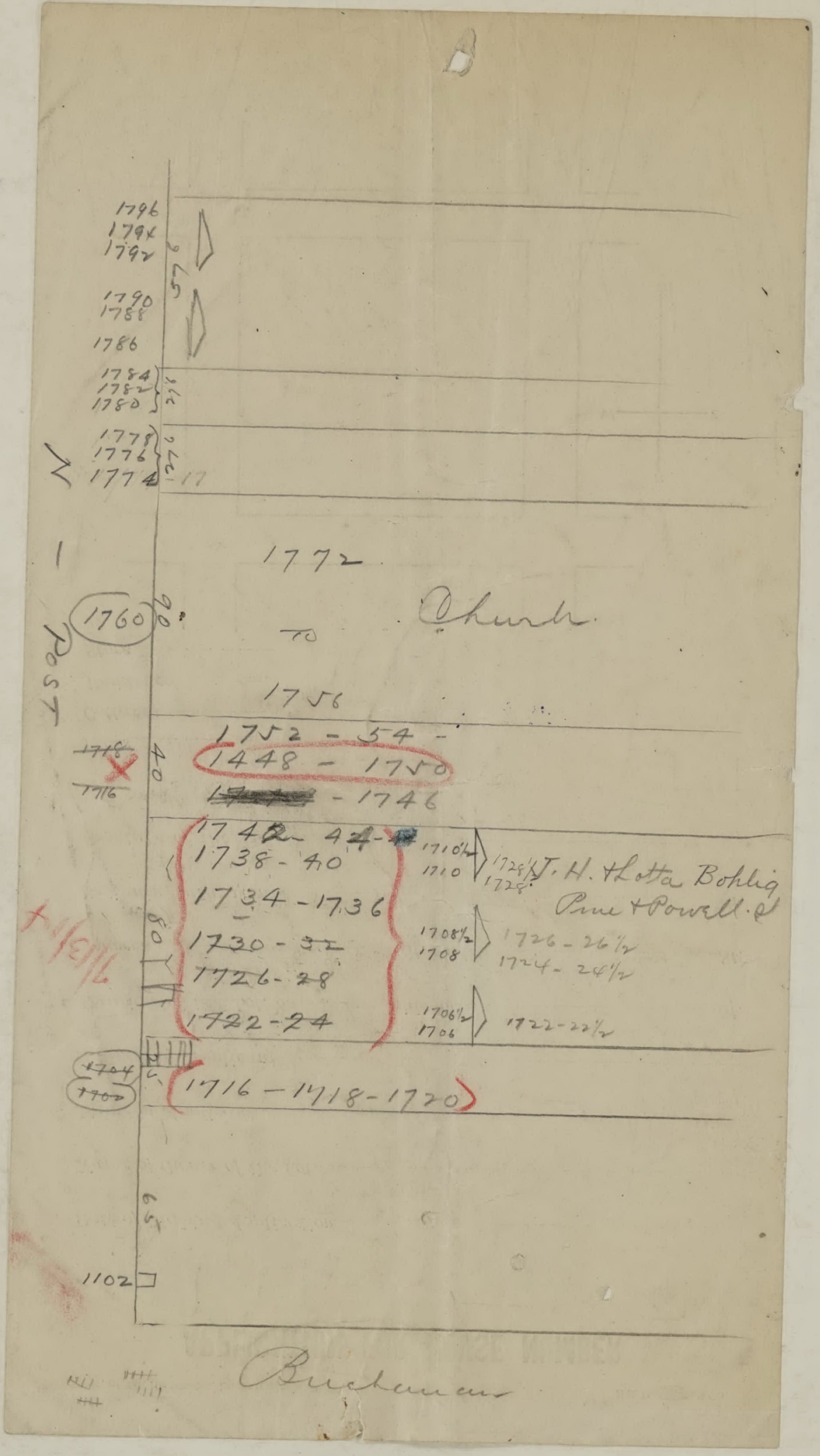
1796
1794
1792
1790
1788
1786
1784
1782
1780
1778
1776
1774
N
Post
1760
1772
to
Church
1756
1752 - 54 -
1448 - 1750
~~1718~~
~~1716~~
- 1746
1742 - 44 -
1738 - 40
1734 - 1736
1730 - 32
1726 - 28
1722 - 24
1710½
1710
1728½
1728
J. H. & Lotta Bohlig
Pine & Powell St
1708½
1708
1726 - 26½
1724 - 24½
1706½
1706
1722 - 22½
~~1704~~
~~1700~~
1716 - 1718 - 1720
65
1102
Buchanan

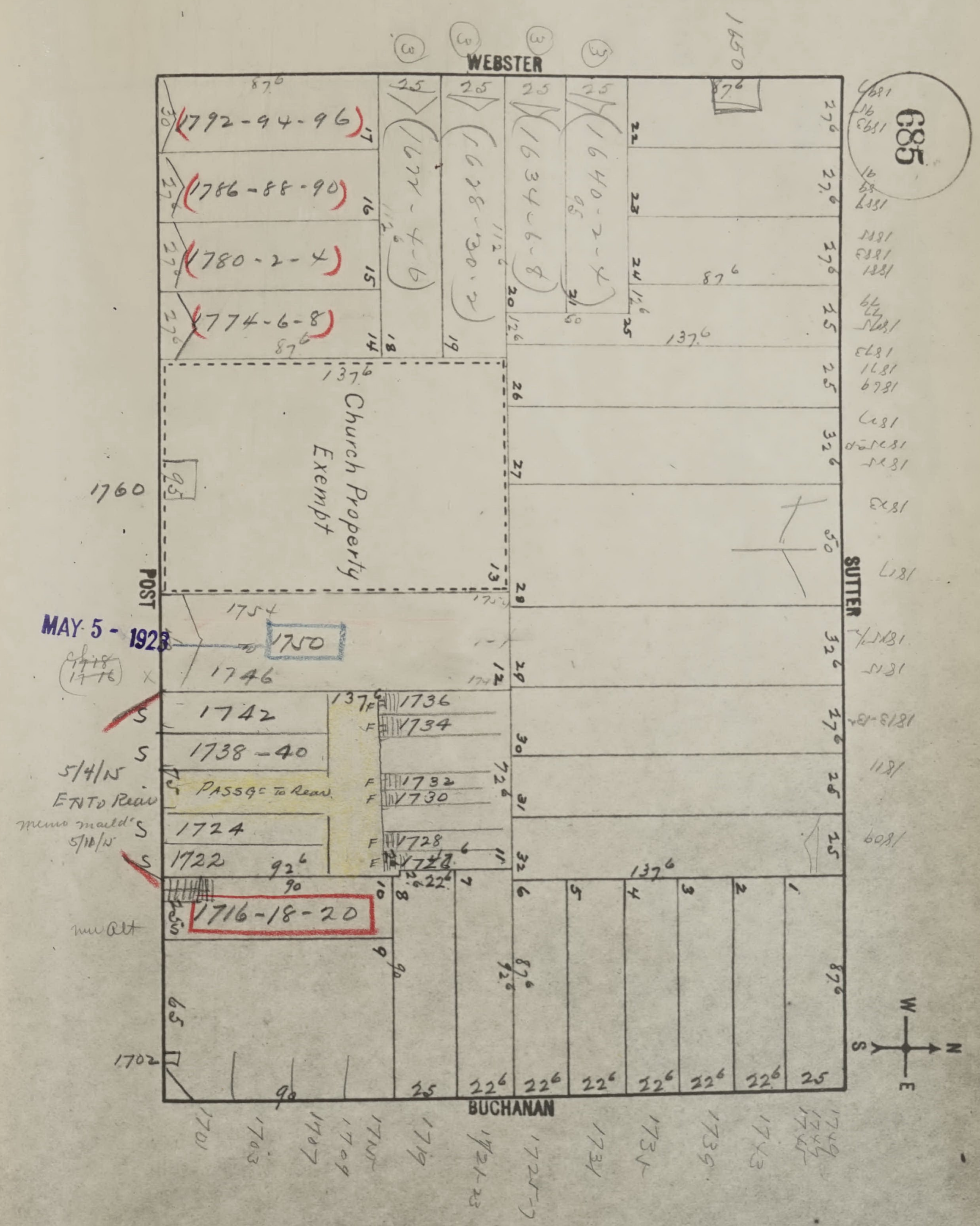
685
WEBSTER
SUTTER
BUCHANAN
POST
1650
1792 - 94 - 96
1786 - 88 - 90
1780 - 2 - 4
1774 - 6 - 8
1622 - 4 - 6
1628 - 30 - 2
1634 - 6 - 8
1640 - 2 - 4
Church Property Exempt
1760
1754
1750
1746
1742
1738 - 40
Passage to Rear
1724
1722
1736
1734
1732
1730
1728
1726
1716 - 18 - 20
1702
MAY 5 - 1923
5/4/15
Ent to Rear
memo mail'd 5/18/15
W
N
S
E
1701
1703
1707
1709
1715
1719
1721-23
1725-7
1731
1735
1739
1743
1745

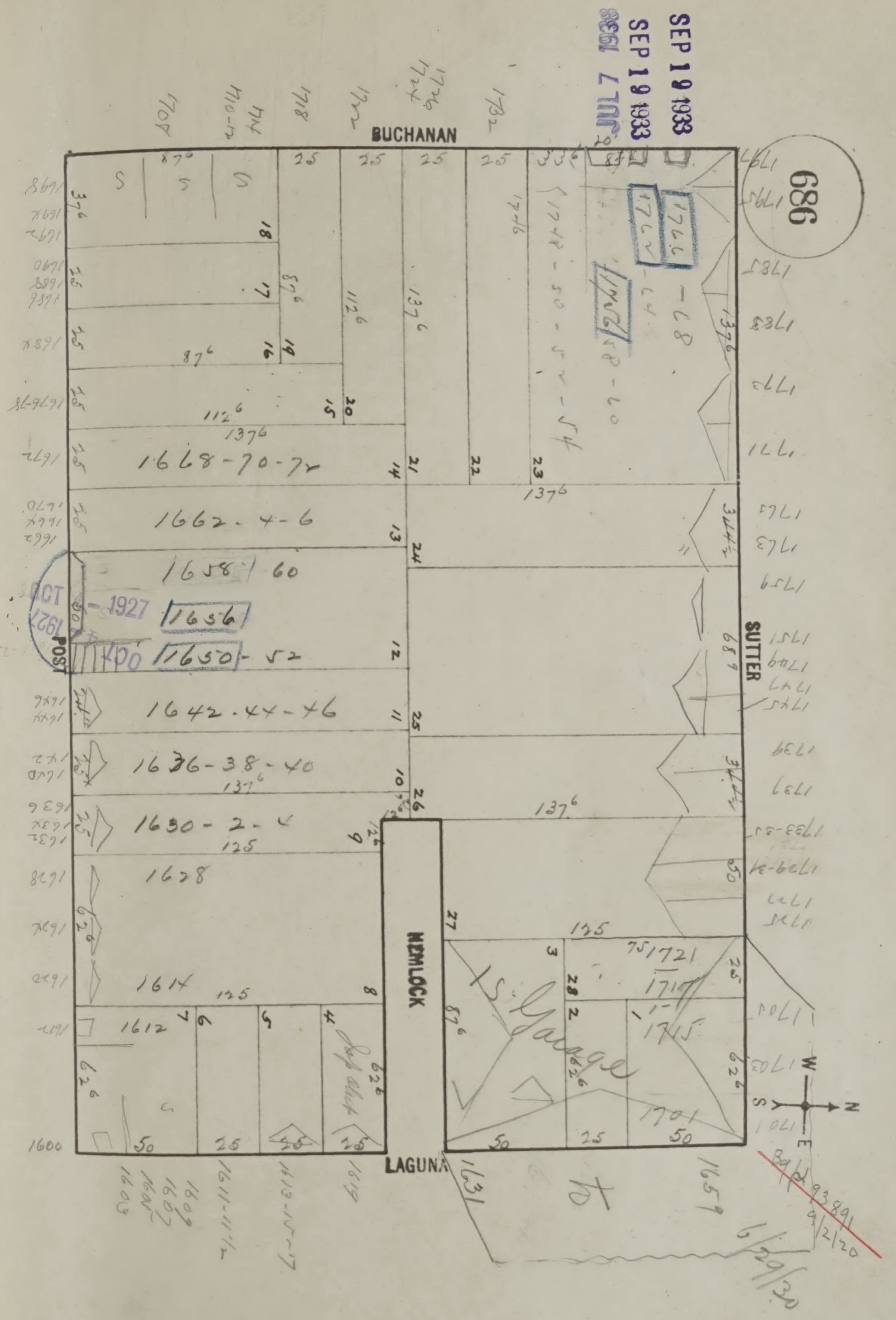
BUCHANAN
SUTTER
LAGUNA
POST
HEMLOCK
SEP 19 1933
SEP 19 1933
JUL 7 1938
OCT 1927
1668-70-72
1662-4-6
1658-60
1656
1650-52
1642-44-46
1636-38-40
1630-2-4
1628
1614
1612
1748-50-52-54
1766-68
1762
1756-58-60
1721
1717
1715
1701
1631
1659
15 Garage
137⁶
112⁶
87⁶
135
125
6/29/30
9/2/20

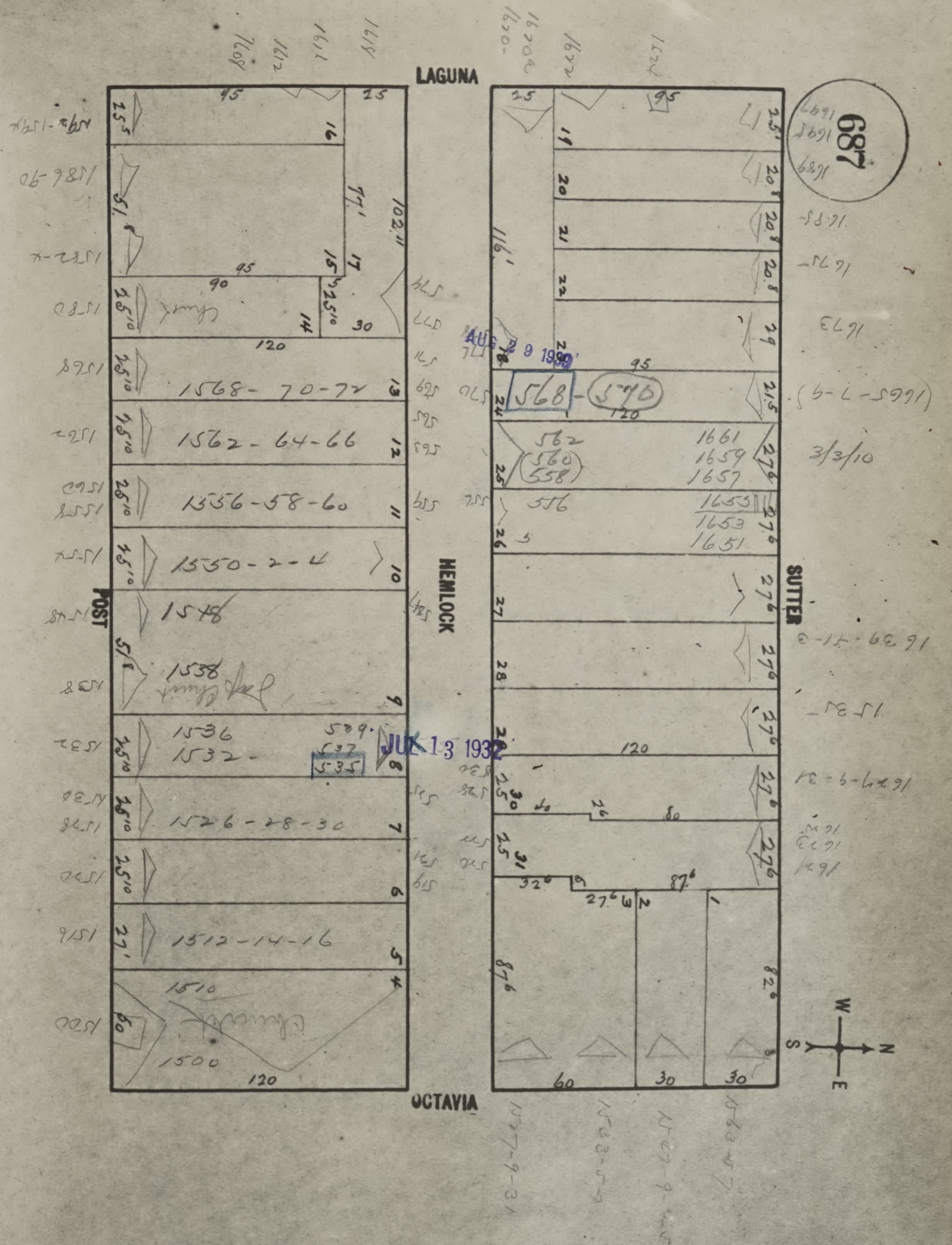
687
LAGUNA
SUTTER
HEMLOCK
POST
OCTAVIA
W
N
S
E
1568-70-72
1562-64-66
1556-58-60
1550-2-4
1548
1538
1536
1532
1526-28-30
1512-14-16
1510
1500
568
570
562
560
558
556
1661
1659
1657
1655
1653
1651
3/3/10
AUG 29 1939
JUL 13 1932
120
95
60
30

SAN FRANCISCO DEPARTMENT OF BUILDING INSPECTION
OFFICIAL COPY

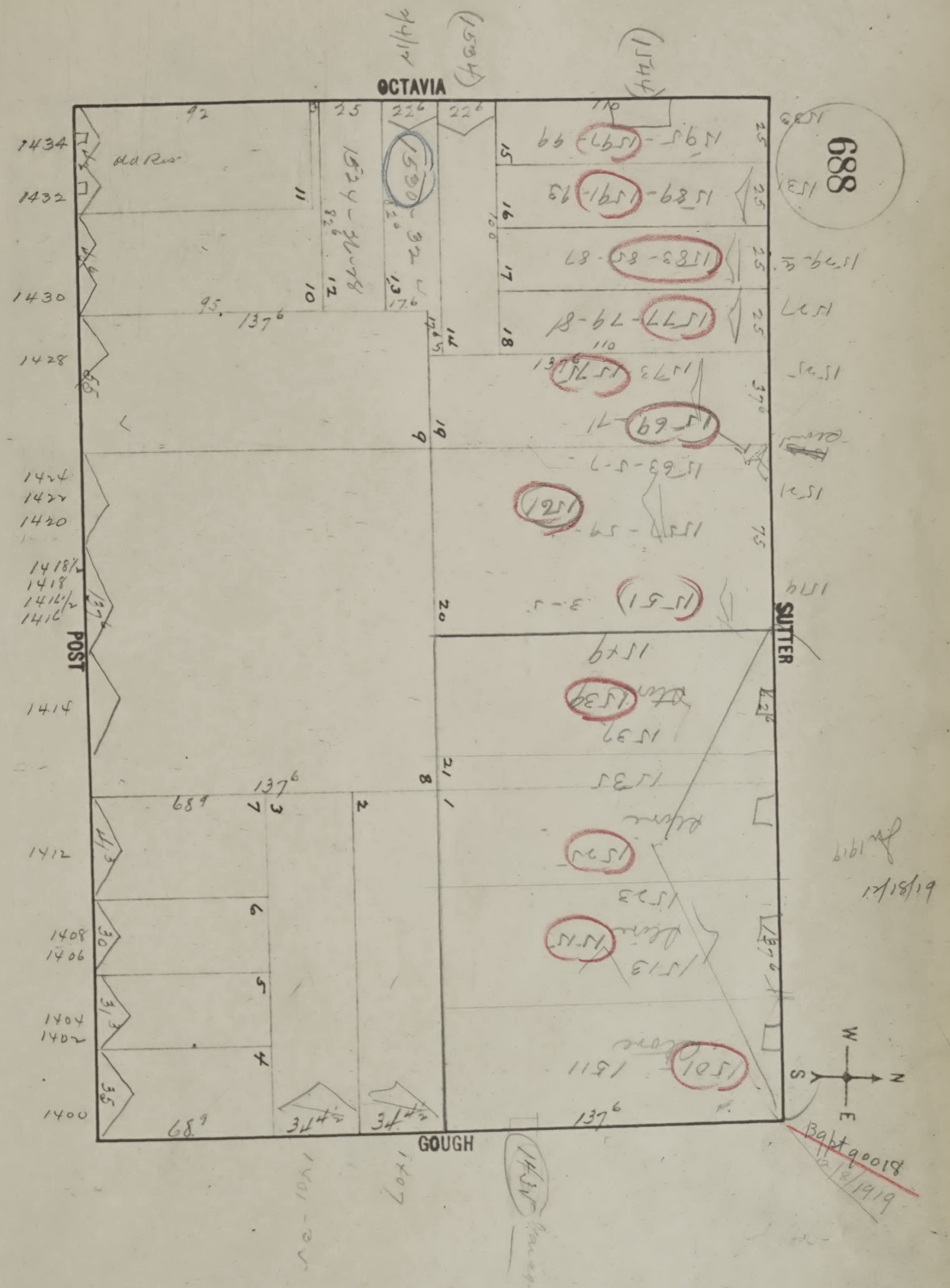
688
OCTAVIA
SUTTER
GOUGH
POST
W
N
E
S
1434
1432
1430
1428
1424
1422
1420
1418½
1418
1416½
1416
1414
1412
1408
1406
1404
1402
1400
137⁶
68⁹

SAN FRANCISCO DEPARTMENT OF BUILDING INSPECTION
OFFICIAL COPY

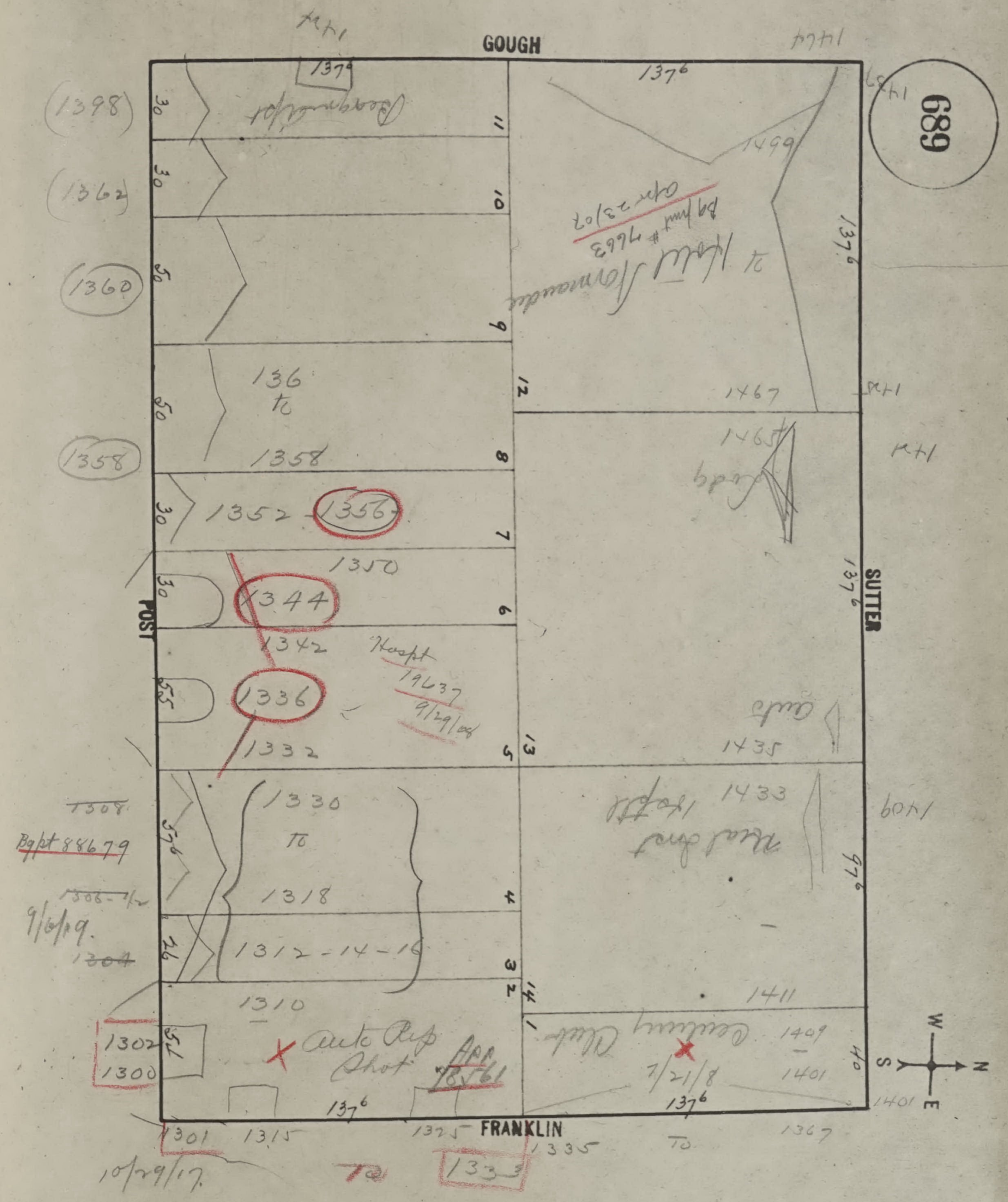
689
GOUGH
SUTTER
FRANKLIN
POST
W
N
S
E
1398
1362
1360
1358
136 to 1358
1352 - 1356
1350
1344
1342
1336
1332
1330 to 1318
1312-14-16
1310
1302
1300
1301
1315
1333
1335
1367
1401
1409
1411
1433
1435
1465
1467
1469
1444
Hosp
Auto Rep Shop
10/29/17
9/6/19
7/21/18
Bgpt 88679
11
10
9
8
7
6
5
4
3
2
1
12
13
14
30
25
137⁶

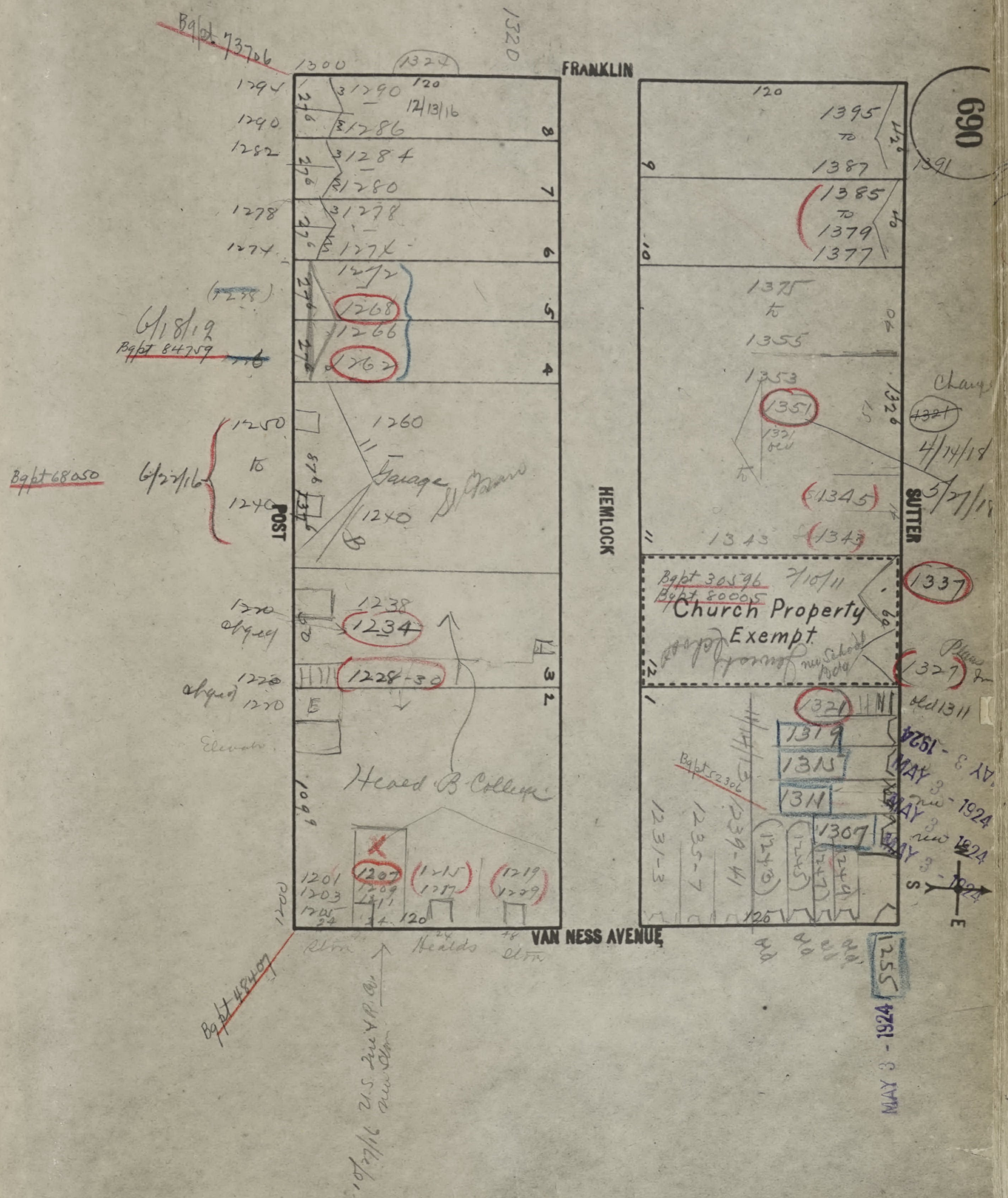
690
FRANKLIN
HEMLOCK
POST
SUTTER
VAN NESS AVENUE
Church Property
Exempt
Bgpt 73706
1300
1322
1320
1290
1286
1284
1280
1278
1276
1272
1268
1266
1262
1260
1250
to
1240
Garage
1238
1234
1228-30
Heald's College
1201
1203
1205
1207
1215
1219
Bgpt 84759
6/18/19
Bgpt 68050
6/22/16
Bgpt 48409
1395
to
1387
1385
to
1379
1377
1375
to
1355
1353
1351
1345
1343
1337
Bgpt 30596
7/10/11
Bgpt 80005
1327
1321
1319
1315
1311
1307
Bgpt 50306
1231-3
1235-7
1239-41
1243
1245
1247
1249
1255
4/14/17
5/7/18
old 1311
MAY 3 - 1924
120
8
7
6
5
4
3
2
1
9
10
11
12
S
E

SAN FRANCISCO DBI DEPARTMENT OF BUILDING INSPECTION
OFFICIAL COPY

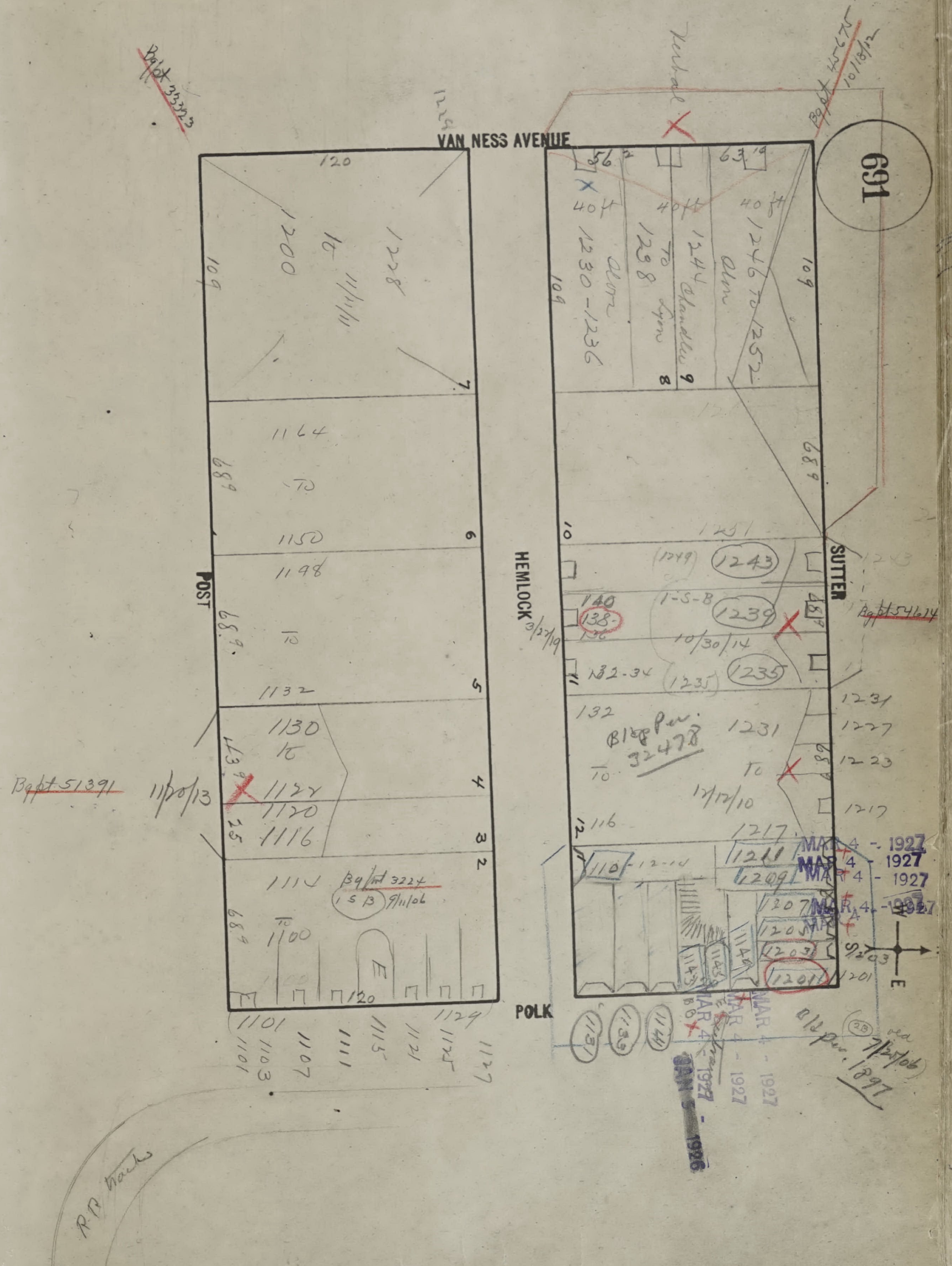
691
VAN NESS AVENUE
SUTTER
POST
HEMLOCK
POLK
E
S
1200
1228
1164
TO
1150
1198
1132
1130
1124
1120
1116
1114
1100
1101
1103
1107
1111
1115
1121
1125
1127
1129
1246 TO 1252
1244 Blanket
1228 TO
1230-1236
1243
1239
1235
1231
1227
1223
1217
1211
1209
1207
1201
140
138
132-34
132
116
110
Bg Pmt 51391
11/20/13
Bg Pmt 33223
Bg Pmt 45675
10/18/12
Bg Pmt 54614
Bg Pmt 3224
Bldg Per. 32478
10/30/14
12/12/10
MAR 4 - 1927
JAN 5 - 1926
R R Tracks

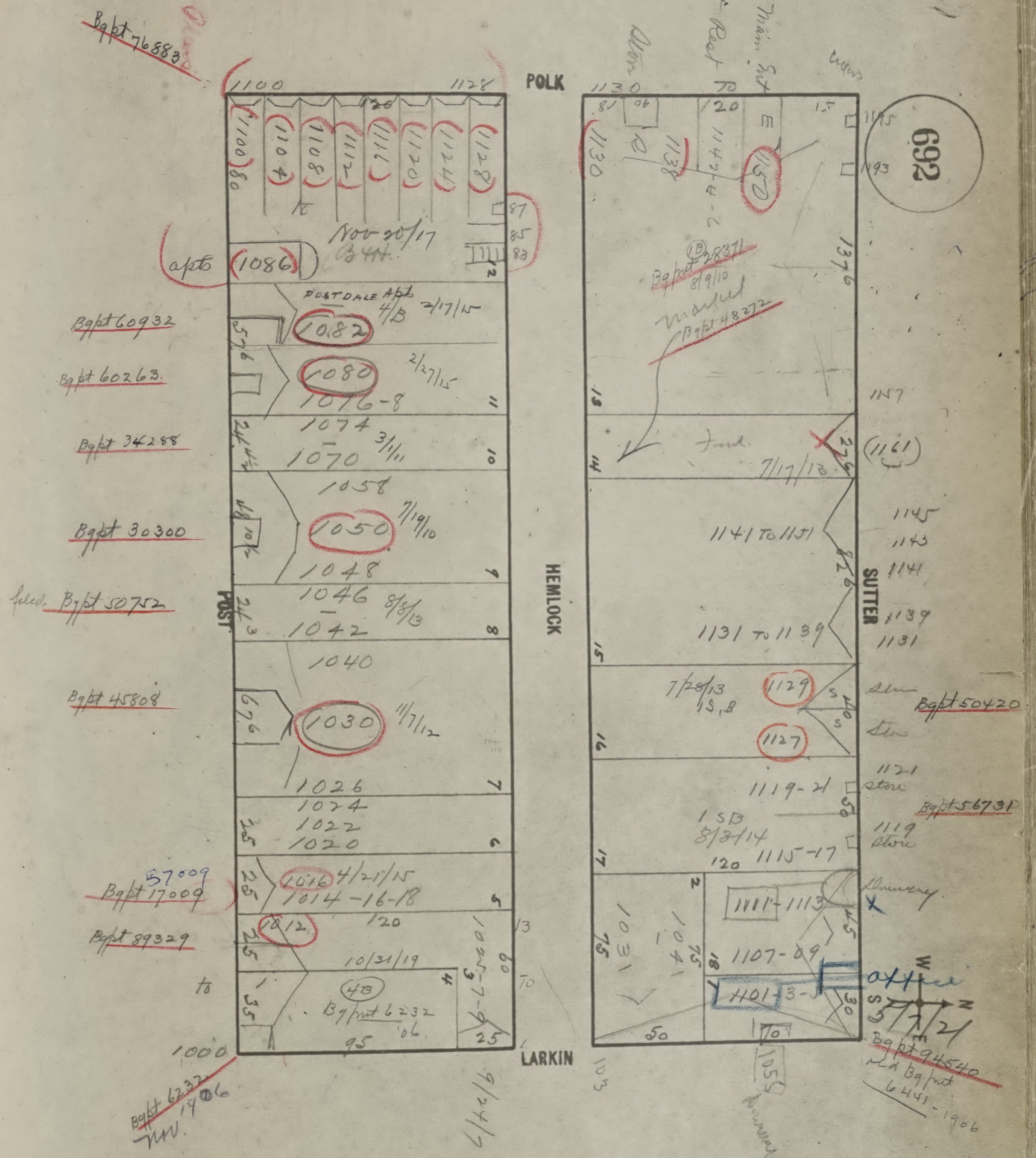
POLK
LARKIN
POST
SUTTER
HEMLOCK
Bgpt 76883
1100
1128
1100
1104
1108
1112
1116
1120
1124
1128
Nov 20/17
apts
1086
POSTDALE Apt
2/17/15
1082
Bgpt 60932
Bgpt 60263
1080
2/27/15
1076-8
1074
1070
3/1/11
Bgpt 34288
1058
1050
7/19/10
1048
Bgpt 30300
1046
1042
8/8/13
Bgpt 50752
1040
1030
11/7/12
Bgpt 45808
1026
1024
1022
1020
1016
4/21/15
1014-16-18
Bgpt 17009
57009
1012
Bgpt 89329
10/21/19
Bgpt 6232
1000
Bgpt 6232 Nov. 1906
1130
1150
Bgpt 28371
Bgpt 48372
1157
1161
7/17/13
1145
1143
1141
1141 to 1151
1139
1131
1131 to 1139
1129
1127
7/28/13
Bgpt 50420
1121 store
1119-21
1115-17
8/3/14
Bgpt 56731
1119 store
1111-1113
1107-09
1101-3-5
office
5/7/21
Bgpt 94540
old Bgpt 6441-1906
1031
1041

110
476
1376
30

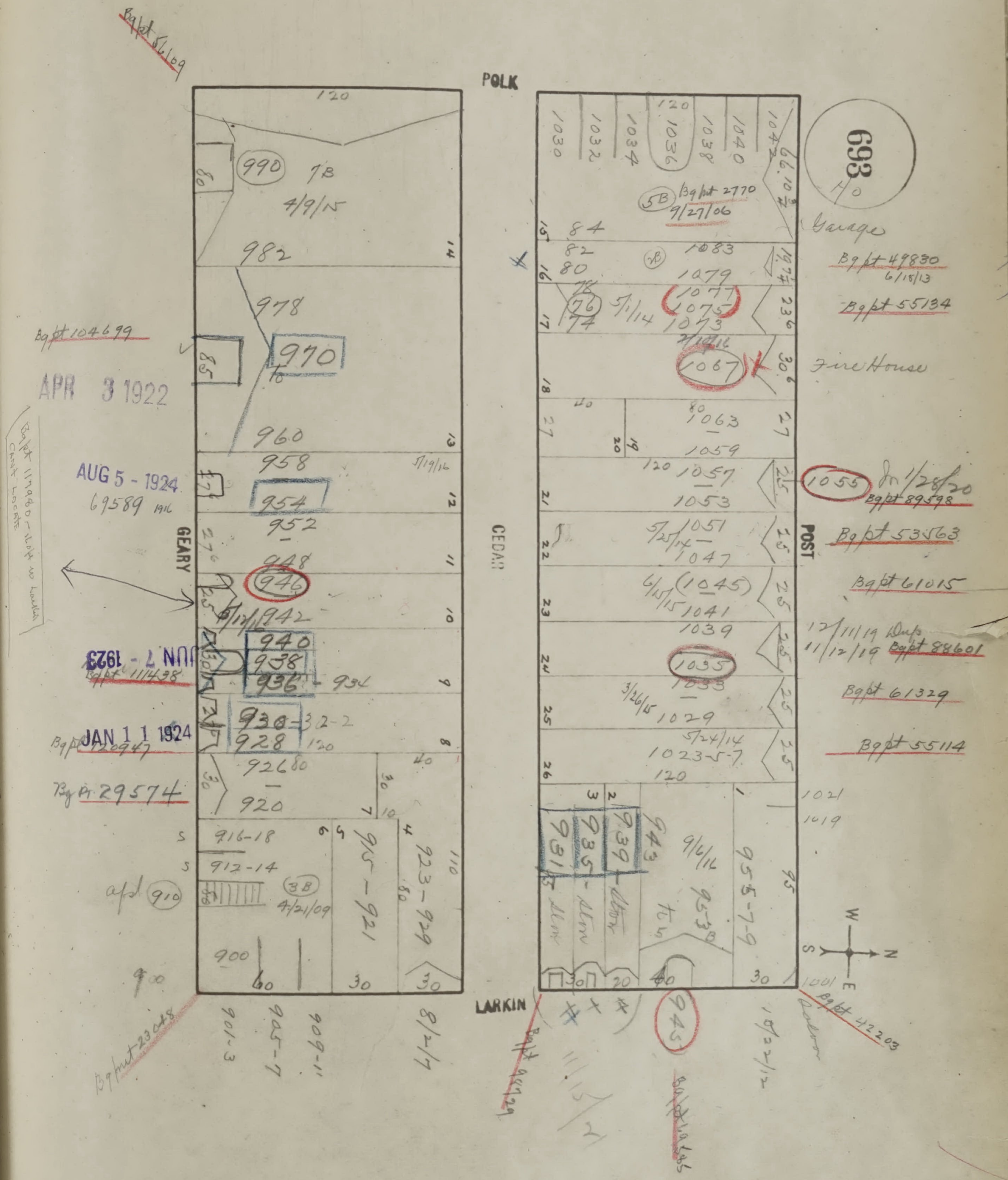
Bgpt 56109
POLK
693
40
120
990
78
4/9/15
982
978
970
960
958
954
952
948
946
942
940
938
936
934
930
928
926
920
916-18
912-14
3B
4/21/09
900
apd 910
Bgpt 104699
APR 3 1922
AUG 5 - 1924
69589 1916
Bgpt 117980 - Lot no. Lot 5 Can't Locate
JUN 7 - 1923
Bgpt 111438
JAN 1 1 1924
Bgpt 120947
Bg Pt 29574
GEARY
CEDAR
POST
LARKIN
1030
1032
1034
1036
1038
1040
1042
5B
Bgpt 2770
9/27/06
84
82
80
1083
1079
1077
1075
1073
76
74
5/1/14
1067
1063
1059
1057
1053
1051
1047
5/25/14
1045
1041
6/15/15
1039
1035
1033
3/26/15
1029
5/24/14
1023-5-7
120
931
935
939
943
9/6/16
953-7-9
1021
1019
1001
Garage
Bgpt 49830
6/18/13
Bgpt 55134
Fire House
1055
Jn 1/28/20
Bgpt 89598
Bgpt 53563
Bgpt 61015
12/11/19 Dup
11/12/19 Bgpt 88601
Bgpt 61329
Bgpt 55114
Bgpt 23648
901-3
905-7
909-11
915-921
923-929
8/2/17
Bgpt 94729
945
1017-21-2
Bgpt 42203
W
S
N
E

SAN FRANCISCO DEPARTMENT OF BUILDING INSPECTION
OFFICIAL COPY

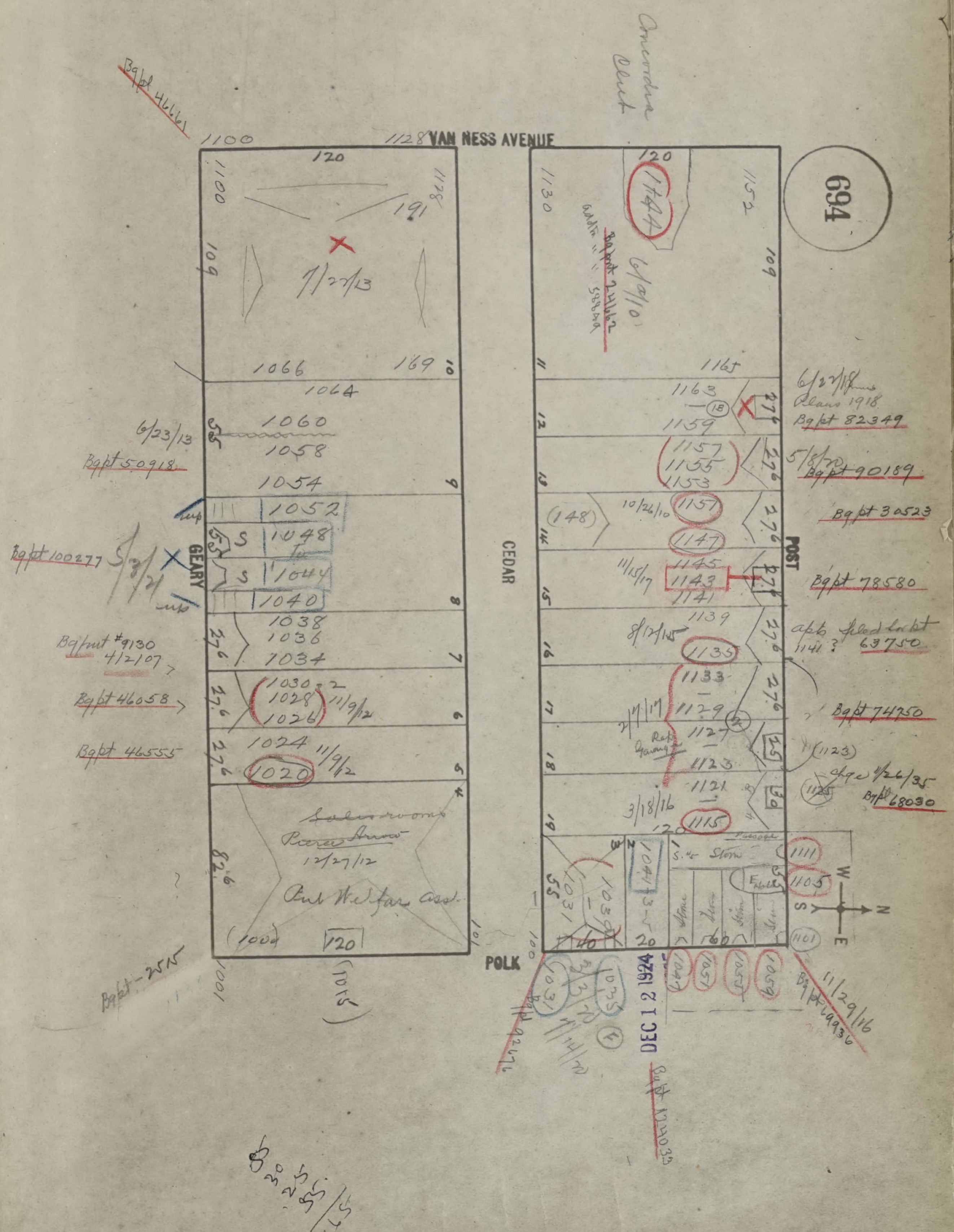
694
VAN NESS AVENUE
GEARY
CEDAR
POST
POLK
W
N
S
E
Concordia Club
Bgpt 46661
1100
1128
120
191
7/22/13
109
1066
169
1064
1060
1058
1054
1052
1048
1044
1040
1038
1036
1034
1030-2
1028
1026
11/9/12
1024
1020
11/9/12
~~Salesrooms~~
~~Pierce Arrow~~
12/27/12
Cal Welfare Assn.
82.6
(100)
120
(1015)
6/23/13
Bgpt 50918
Bgpt 100277
5/3/21
Bgput #9130
4/2/07
Bgpt 46058
Bgpt 46555
Bgpt 2515
1130
1152
1144
6/9/10
Bgpt 24162
1165
1163
1159
1157
1155
1153
1151
10/26/10
(148)
1147
1145
1143
1141
11/15/17
1139
8/12/15
1135
1133
1129
1127
1123
1121
1115
3/18/16
Rep. Garage
2/7/17
Store
Passage
1111
1105
1101
1041
1039
1031
1035
1051
1057
1059
6/27/18
Plans 1918
Bgpt 82349
5/8/20
Bgpt 90189
Bgpt 30523
Bgpt 78580
apts filed for bpt 1141?
63750
Bgpt 74750
(1123)
chge 4/26/35
Bgpt 68030
11/29/16
Bgpt 69936
DEC 12 1924
Bgpt 127033
Bgpt 92247
11/14/22

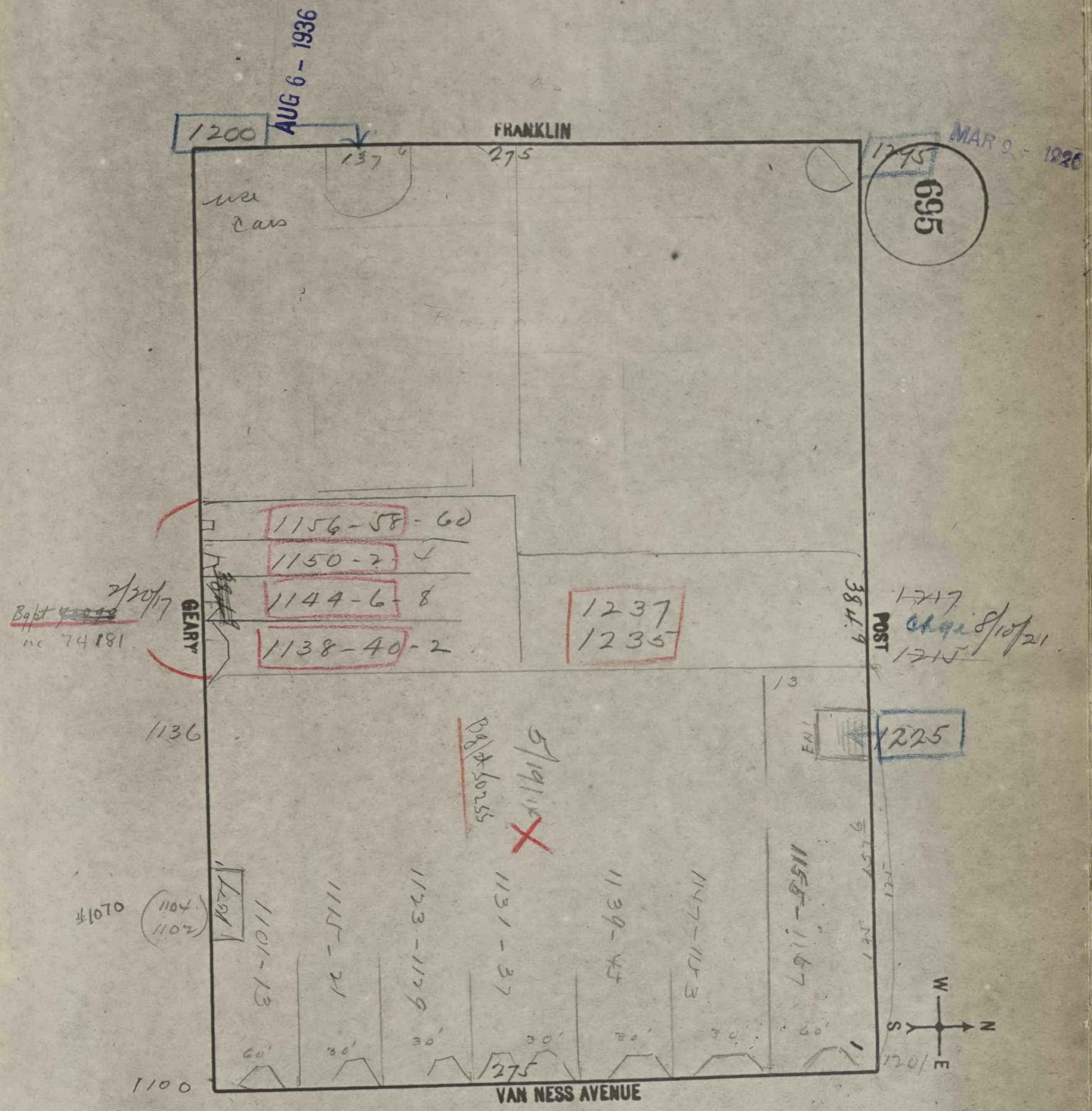
AUG 6 - 1936
1200
FRANKLIN
137
275
use
cars
1295
MAR 9 - 1926
695
1156-58-60
1150-2
1144-6-8
1138-40-2
7/20/17
Bglt ~~[illegible]~~
nc 74181
GEARY
1237
1235
384.9
POST
~~1717~~
Chge 8/10/21
~~1715~~
13
1225
1136
Bglt 50255
5/19/15
#1070
1104
1102
1101-13
1115-21
1123-1129
1131-37
1139-45
1147-1153
1155-1167
60'
30'
30'
30'
30'
30'
60'
275
1100
1201
VAN NESS AVENUE
W
N
S
E

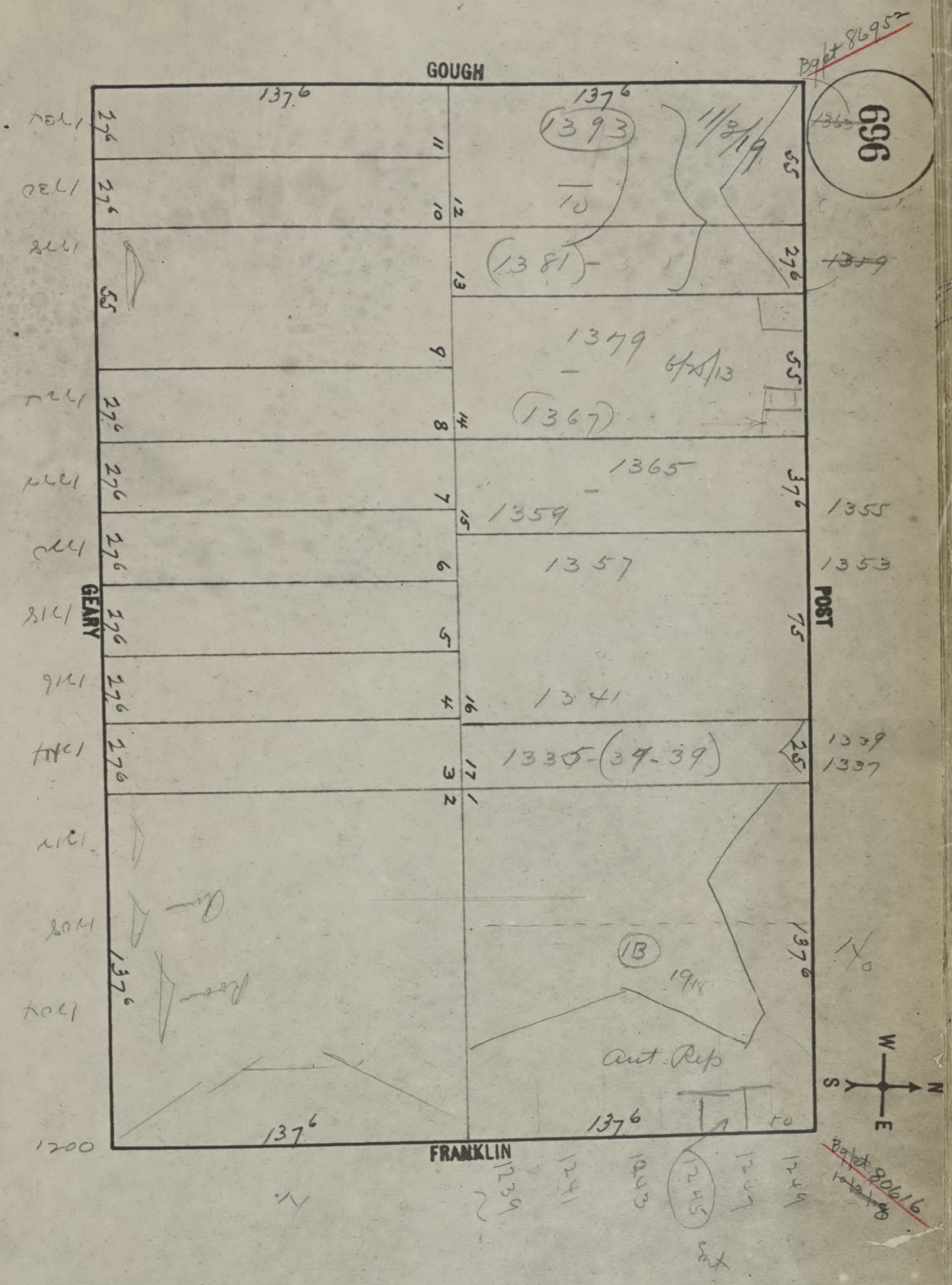
696
Bgpt 86952
GOUGH
POST
GEARY
FRANKLIN
137⁶
1393
11/3/19
10
1381
1379
6/28/13
1367
1365
1359
1357
1355
1353
1341
1335-(37-39)
1379
1337
13
1918
Aut. Rep
1200
1239
1241
1243
1245
1247
1249
Bgpt 80616
27⁶
55
37⁶
75
25
1
2
3
4
5
6
7
8
9
10
11
12
13
14
15
16
17
W
N
E
S

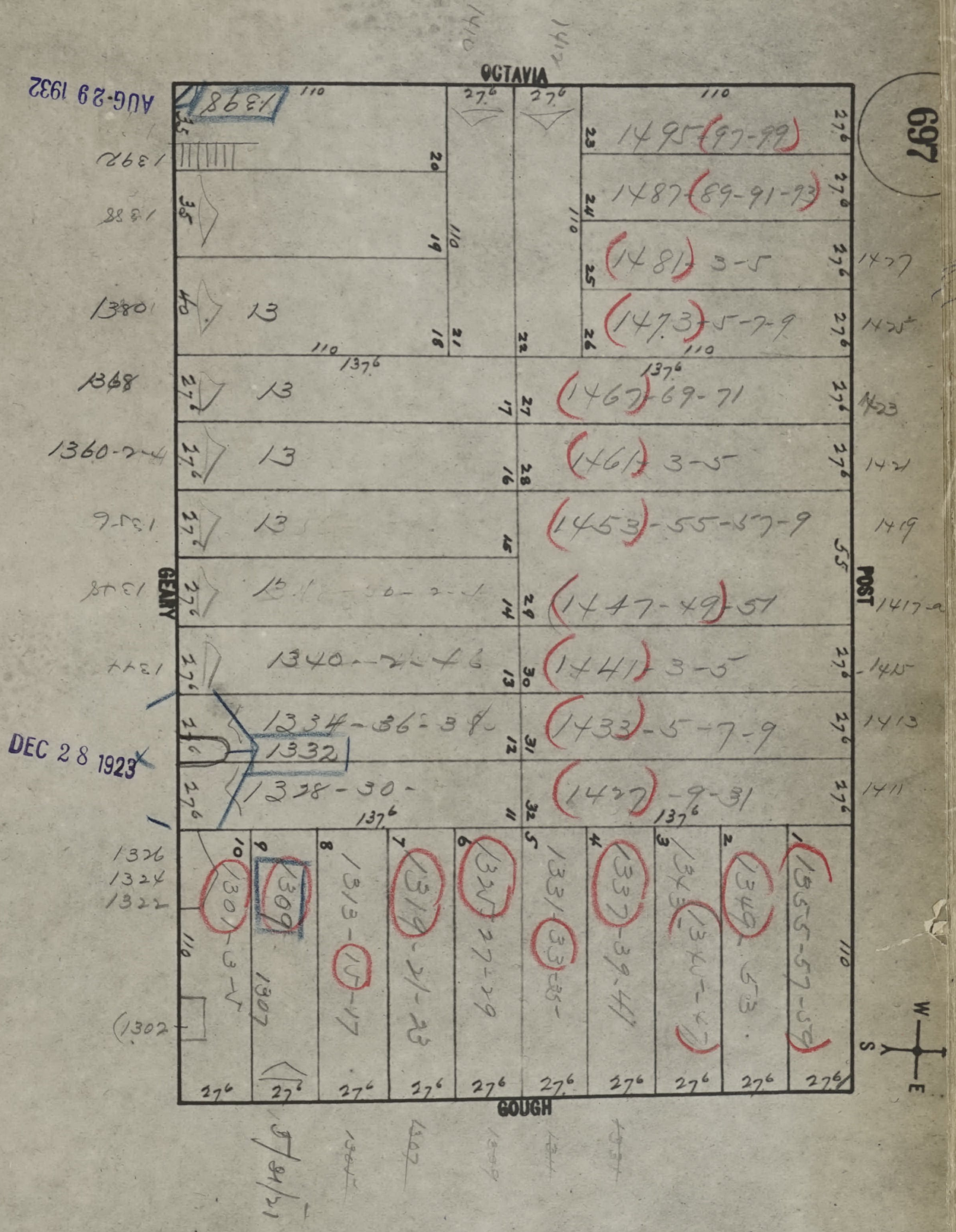
697
OCTAVIA
GEARY
POST
GOUGH
1398
1392
1388
1380
1368
1360-2-4
1356
1348
1344
1334-36-38
1332
1328-30
1326
1324
1322
1302
1340-2-4-6
13
1495 (97-99)
1487 (89-91-93)
1481 3-5
1473-5-7-9
1467-69-71
1461 3-5
1453-55-57-9
1447-49-51
1441 3-5
1433-5-7-9
1427-9-31
1301-3-5
1309
1313-15-17
1319-21-23
1325-27-29
1331-33-35
1337-39-41
1343-1345-47
1349-53
1355-57-59
110
137⁶
27⁶
W
S
E
5/31/21

AUG 29 1932

DEC 28 1923

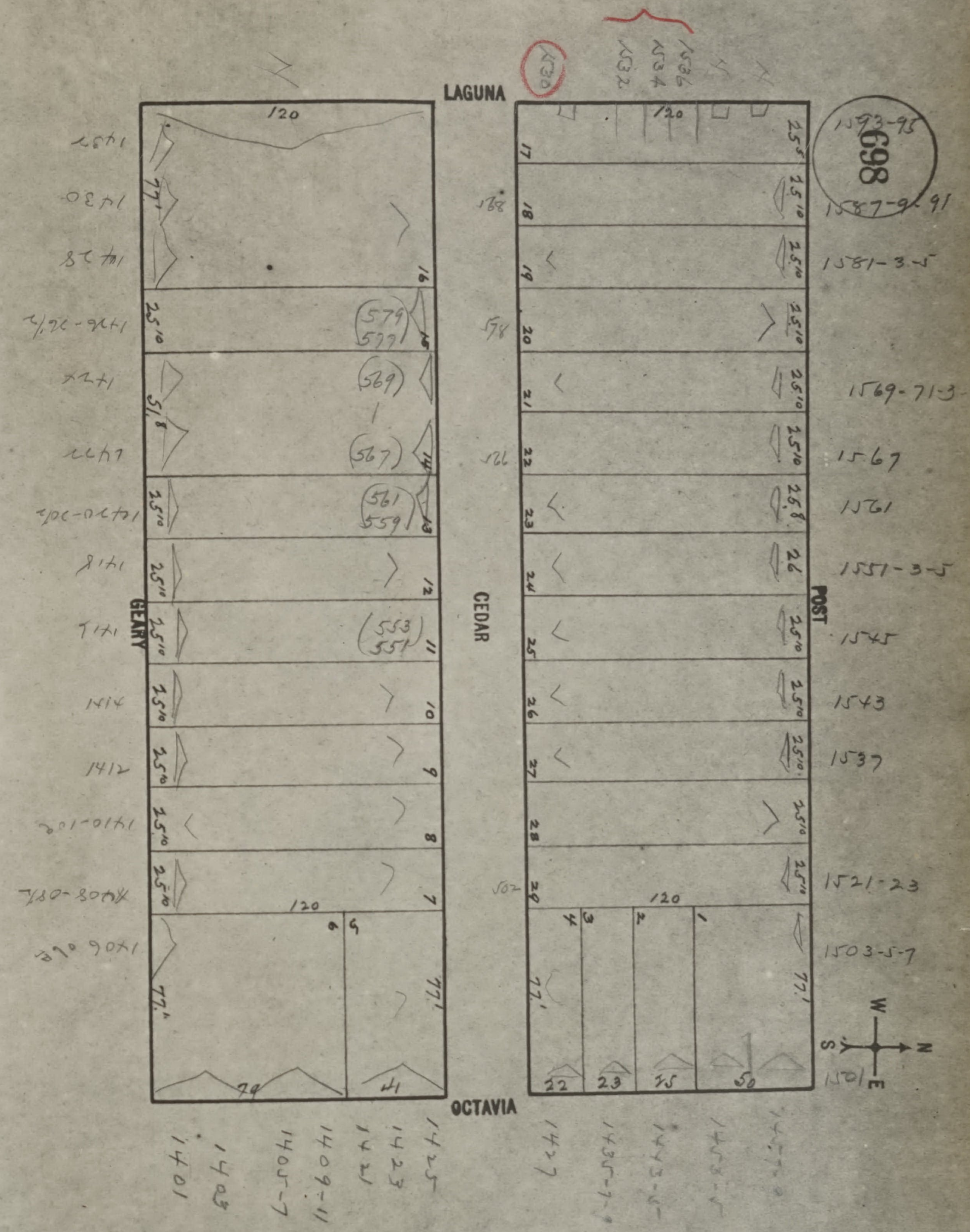
LAGUNA
OCTAVIA
GEARY
CEDAR
POST
698
120
77'
79
41
22
23
35
50
1530
1532
1534
1536
1593-95
1587-9-91
1581-3-5
1569-71-3
1567
1561
1551-3-5
1545
1543
1537
1521-23
1503-5-7
1501
579
577
569
567
561
559
553
551
502
1401
1403
1405-7
1409-11
1421
1423
1425
1427
1435-7-9
1443-5
1432
1430
1428
1422
1418
1414
1412
W
S
N
E

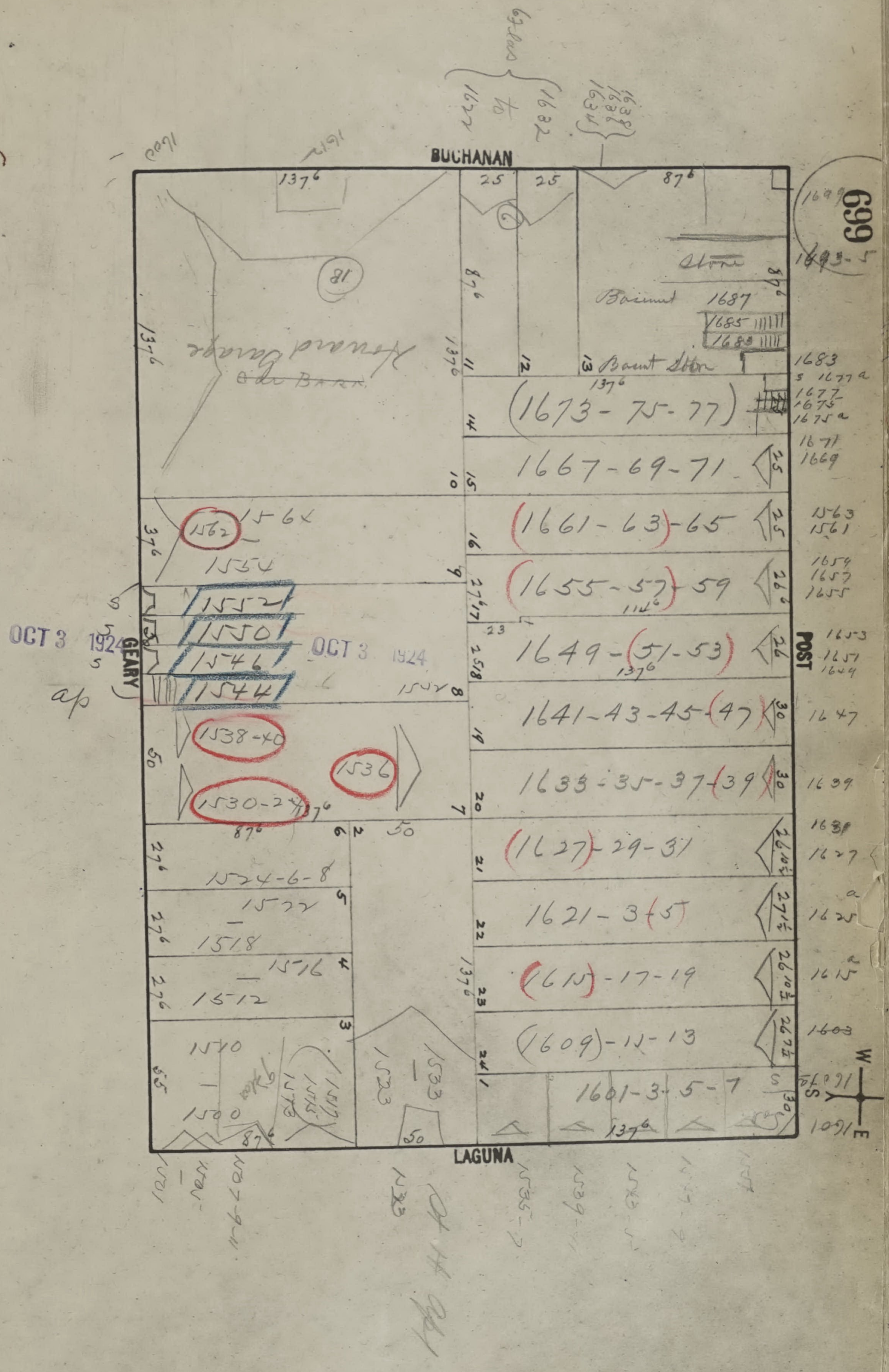
699
BUCHANAN
POST
LAGUNA
GEARY
OCT 3 1924
OCT 3 1924
Howard Garage
Store
Basement 1687
1685
1683
Basmt Store
(1673-75-77)
1667-69-71
(1661-63)-65
(1655-57)-59
1649-(51-53)
1641-43-45-(47)
1633-35-37-(39)
(1627)-29-31
1621-3-(5)
(1615)-17-19
(1609)-11-13
1601-3-5-7
1562
1564
1554
1552
1550
1546
1544
1538-40
1536
1530-2
1524-6-8
1522
1518
1516
1512
1510
1500
1533
1523
1693-5
1683
1677
1675
1671
1669
1663
1661
1659
1657
1655
1653
1651
1649
1647
1639
1631
1627
1625
1615
1603
1601
1632 to 1622
W
S
E
ap

OCT 2 - 1935

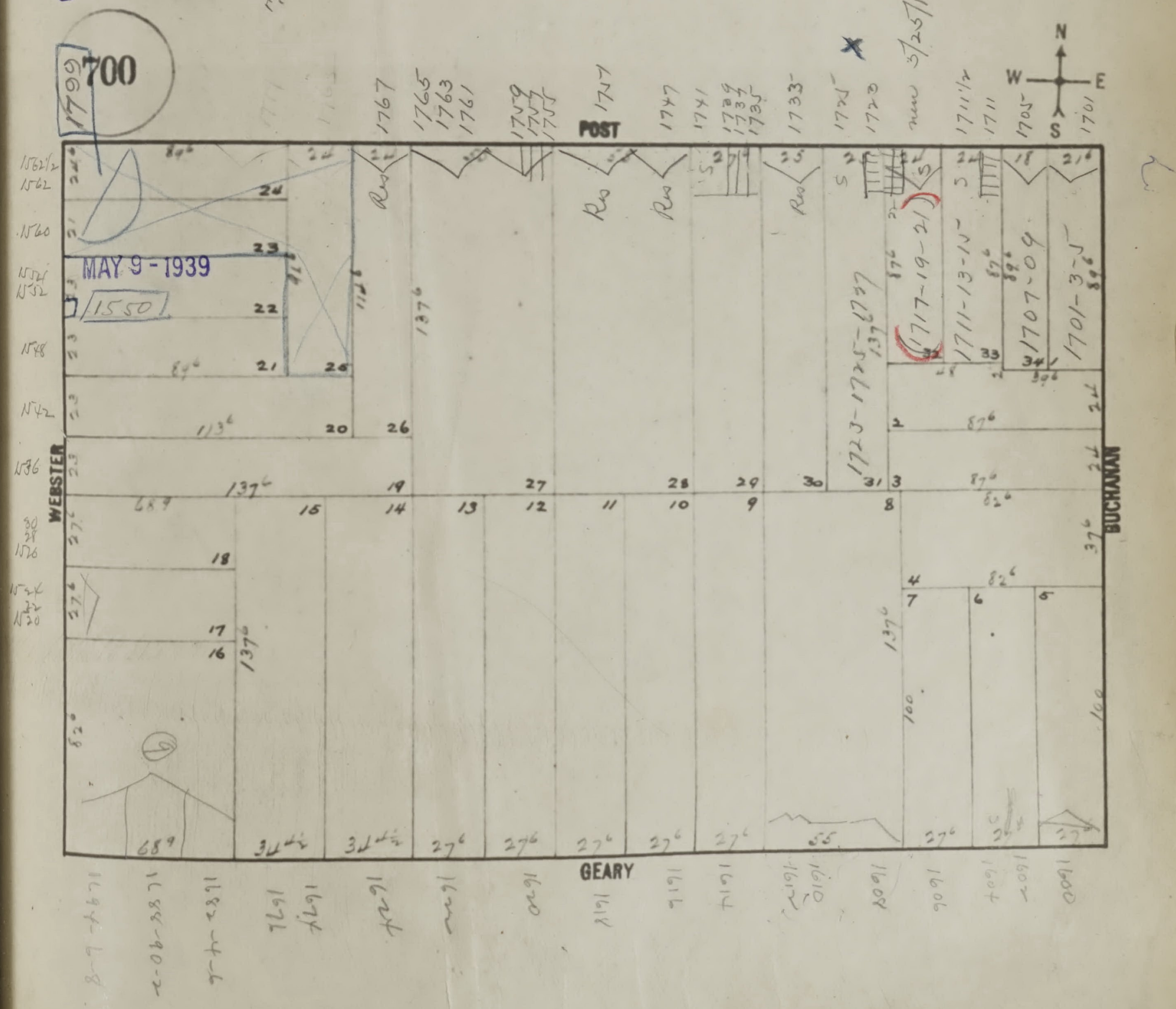
700
1799
POST
GEARY
WEBSTER
BUCHANAN
N
W
E
S
MAY 9 - 1939
1550
1767
1765
1763
1761
1747
1733
1725
1720
1711
1705
1701
1717-19-21
1711-13-15
1707-09
1701-3-5
1723-1725-1727
20
21
22
23
24
25
26
27
28
29
30
31
32
33
34
2
3
4
5
6
7
8
9
10
11
12
13
14
15
16
17
18
19
137⁶
113⁶
87⁶
82⁶
68⁹
27⁶
100

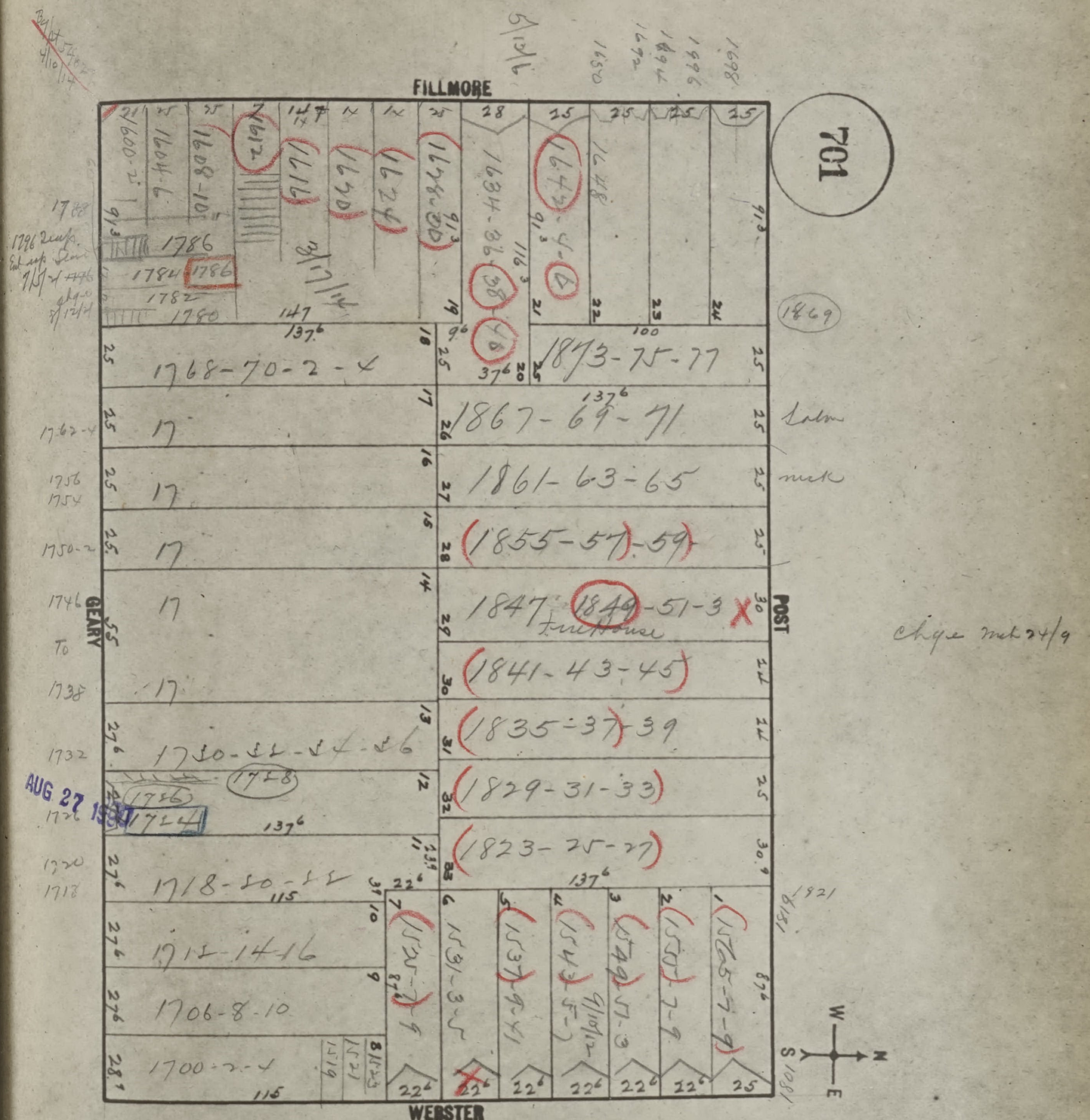
701
FILLMORE
POST
WEBSTER
GEARY
W
S
N
E
Bg/ct 5/29
4/10/14
5/13/6
1650
1692
1694
1696
1698
21
25
28
100
1600-2
1604-6
1608-10
1612
1616
1620
1624
1628-30
1634-36-38
1642-4-6
1648
91³
116³
147
137⁶
37⁶
9⁶
1786
1784
1782
1780
1788
1796 Zeuf.
3/17/14
7/31/21
8/12/24
1869
1768-70-2-4
1762-4
1756
1754
1750-2
1746
To
1738
1732
1726
1720
1718
17
1873-75-77
1867-69-71
1861-63-65
1855-57-59
1847-1849-51-3
Fire House
1841-43-45
1835-37-39
1829-31-33
1823-25-27
1730-32-34-36
1728
1726
1724
1718-20-22
1712-14-16
1706-8-10
1700-2-4
115
1519
1521
1523
1525-7-9
1531-3-5
1537-9-41
1543-5-7
9/10/12
1549-51-3
1555-7-9
1565-7-9
22⁶
87⁶
1819
1821
1801
Salon
Mck
Chge mch 24/9
AUG 27 193

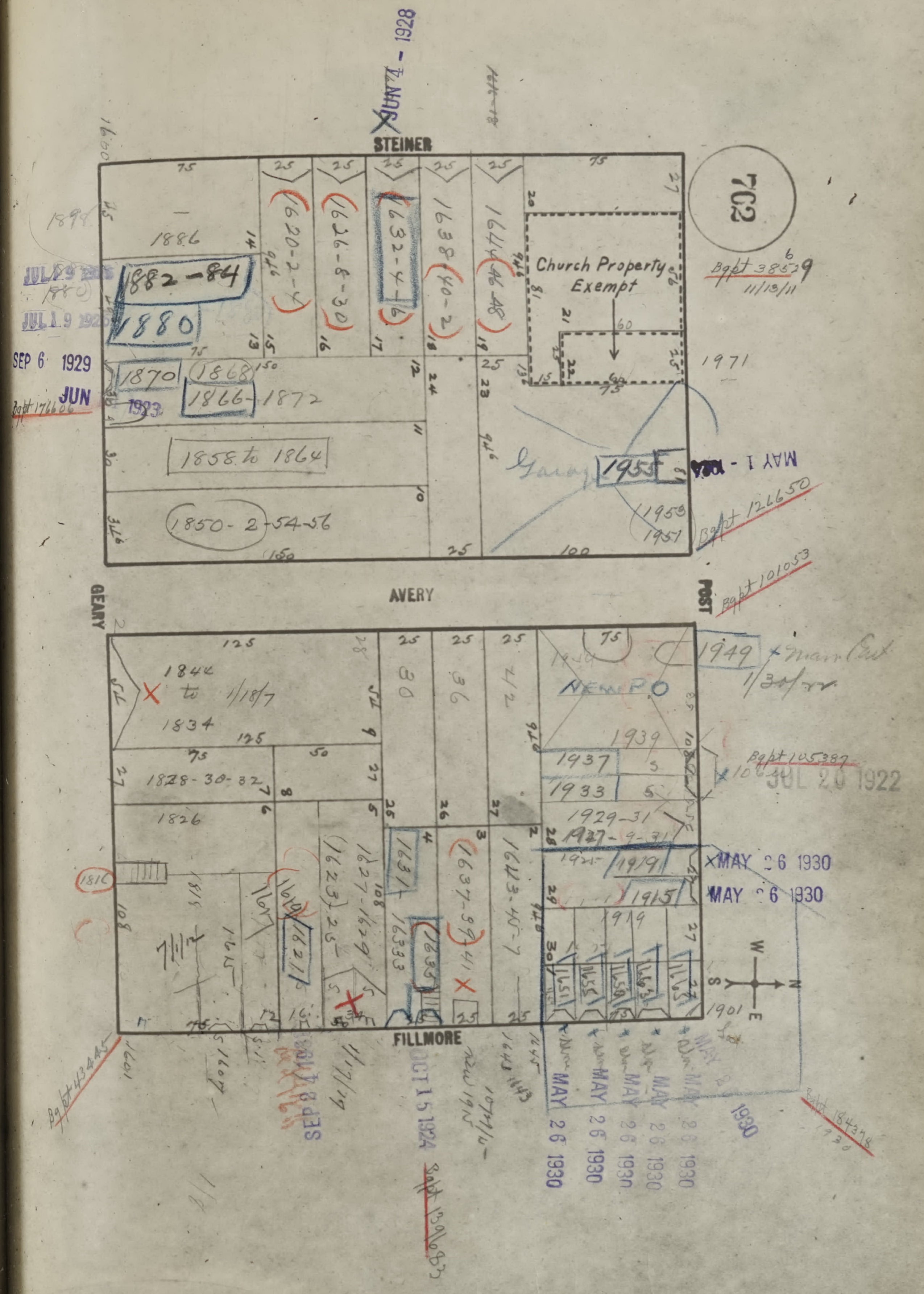
702
STEINER
AVERY
GEARY
POST
FILLMORE
W
S
N
E
Church Property Exempt
1886
1882-84
1880
1870
1868
1866-1872
1858 to 1864
1850-2-54-56
1620-2-4
1626-8-30
1632-4-6
1638-40-2
1644-46-48
1971
Garage
1955
1953
1951
1949
NEW P.O.
1844 to 1/18/7
1834
1828-30-32
1826
1816
1939
1937
1933
1929-31
1927-9-31
1919
1915
1901
1637-39
1643-40-7
1631
1627-1629
JUL 29 1929
JUL 19 1929
SEP 6 1929
JUN 1933
MAR 1928
MAY 1
JUL 20 1922
MAY 26 1930
OCT 15 1924
SEP 8 1933
Bg pt 38579 11/13/11
Bg pt 126650
Bg pt 101053
Bg pt 105397
Bg pt 134445
Bg pt 184378
Bg pt 176626
Bg pt 139683


SCOTT
275
703
412.6
68.9
412.6
Hamilton Sq
GEARY
POST
1
275
STEINER
W
N
S
E

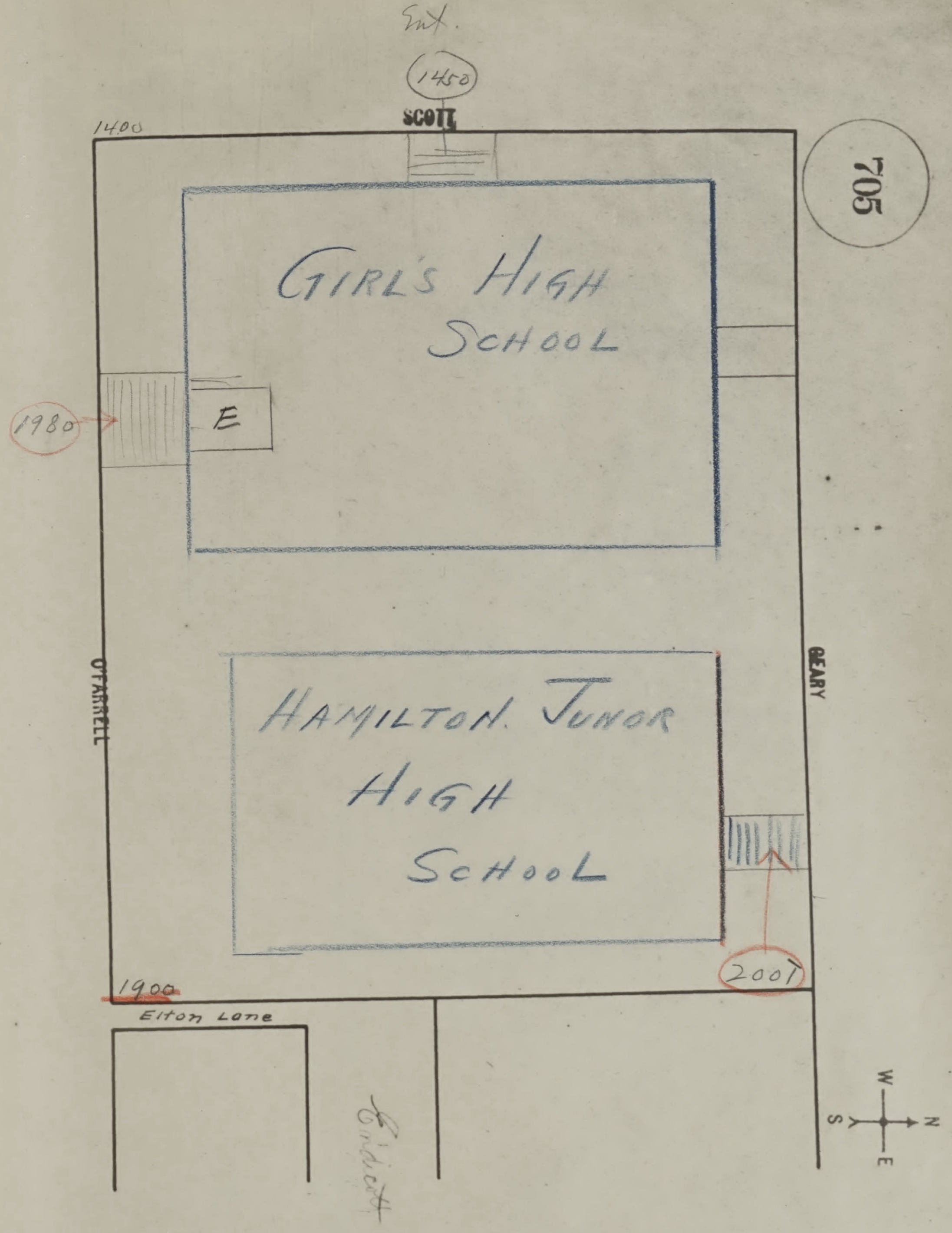
Ent.
1450
SCOTT
1400
705
GIRL'S HIGH SCHOOL
E
1980
O'FARRELL
GEARY
HAMILTON JUNOR HIGH SCHOOL
2007
1900
Elton Lane
Endicott
W
N
S
E

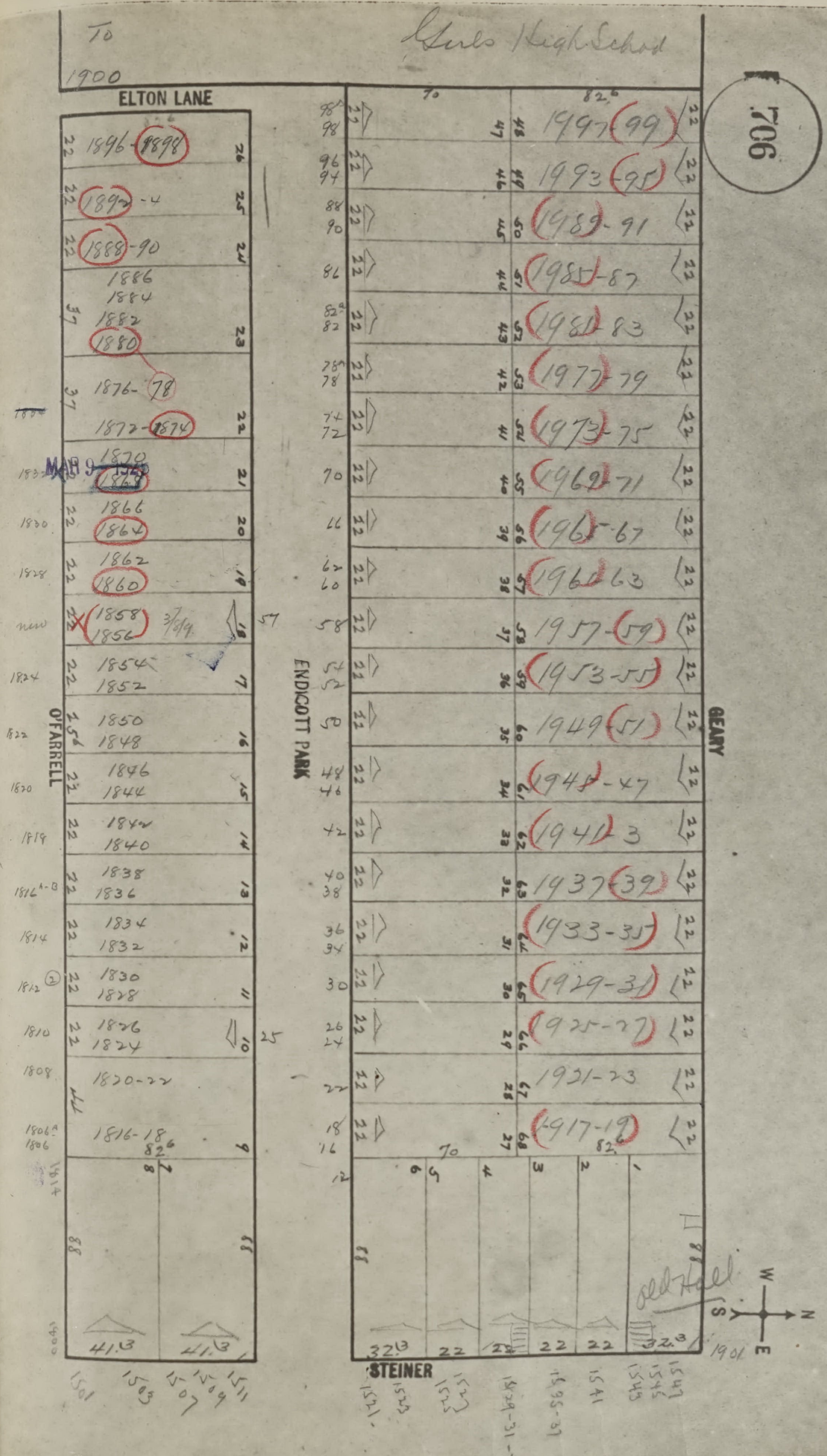
To 1900
Girls High School
706
ELTON LANE
ENDICOTT PARK
O'FARRELL
GEARY
STEINER
old Hall
1901
W
N
S
E
1896-1898
1892-4
1888-90
1886
1884
1882
1880
1876-78
1872-1874
1870
1866
1864
1862
1860
1858
1856
1854
1852
1850
1848
1846
1844
1842
1840
1838
1836
1834
1832
1830
1828
1826
1824
1820-22
1816-18
1997-99
1993-95
1989-91
1985-87
1981-83
1977-79
1973-75
1969-71
1965-67
1961-63
1957-59
1953-55
1949-51
1945-47
1941-3
1937-39
1933-35
1929-31
1925-27
1921-23
1917-19
MAR 9 1959

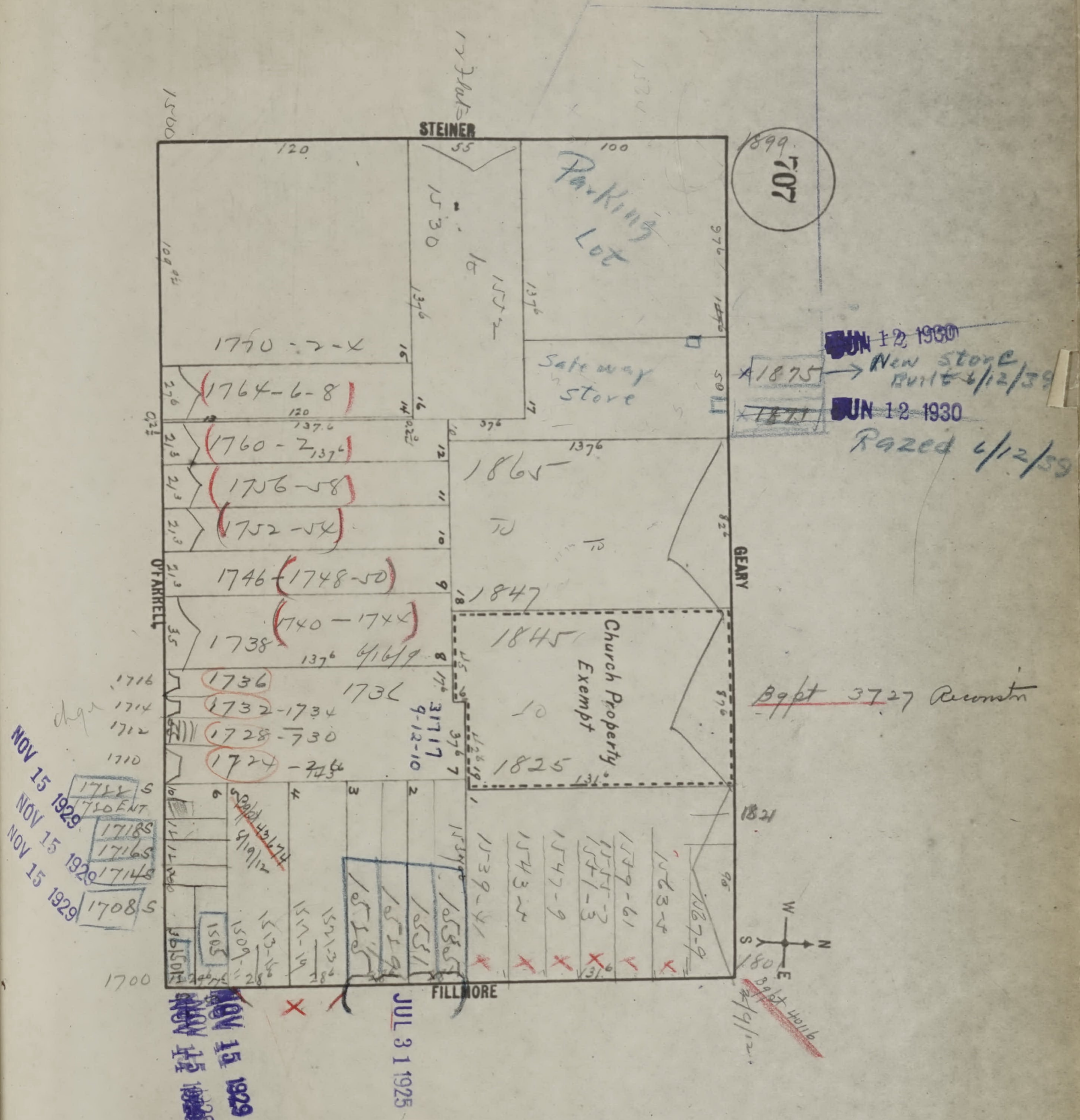
707
STEINER
GEARY
FILLMORE
O'FARRELL
1500
1899
1821
1700
Parking Lot
Safeway Store
A1875 → New store Built 6/12/39
~~1871~~
JUN 12 1930
JUN 12 1930
Razed 6/12/39
1770-2-4
1764-6-8
1760-2
1756-58
1752-54
1746-1748-50
1740-1744
1738
6/16/19
1736
1732-1734
1728-730
1724-26
1736
3/717 9-12-10
1530
1532
1865
1847
1845
1825
Church Property Exempt
Bgpt 3727 Reconstn
1716
1714
1712
1710
1722 S
1720 ENT
1718 S
1716 S
1714 S
1708 S
NOV 15 1929
NOV 15 1929
NOV 15 1929
NOV 15 1929
NOV 15 1929
~~Bgpt 43674~~ 8/19/12
1505
1509-11
1513-15
1517-19
1521-3
1525
1527-9
1531
1535
1539-41
1543-5
1547-9
1551-3
1555-7
1559-61
1563-5
1567-9
JUL 31 1925
~~Bgpt 40116~~ 2/9/12
W S N E

SAN FRANCISCO
DBI
DEPARTMENT OF
BUILDING INSPECTION
OFFICIAL COPY

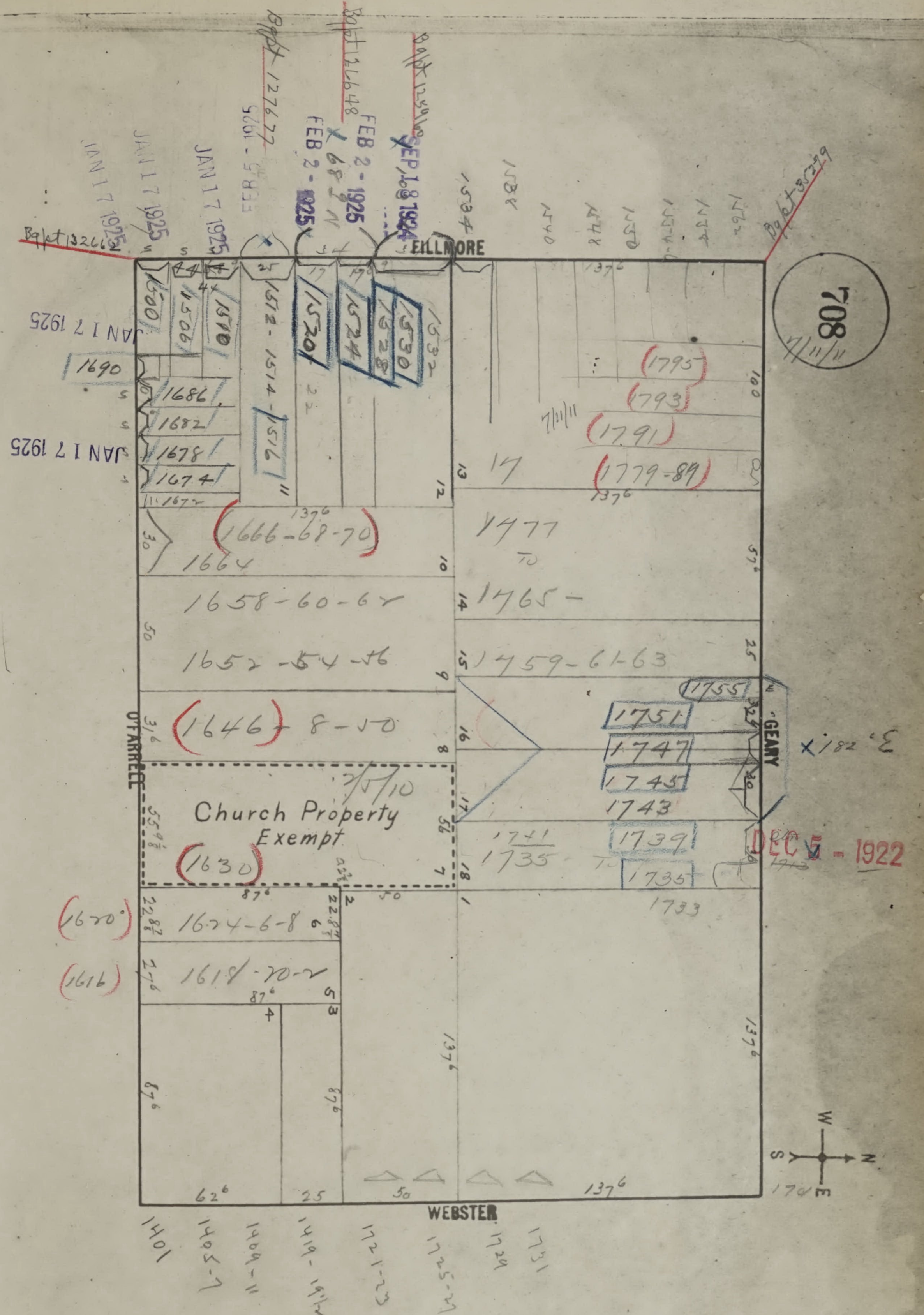
708
FILLMORE
O'FARRELL
GEARY
WEBSTER
Church Property
Exempt
2/5/10
JAN 17 1925
FEB 2 1925
FEB 5 1925
SEP 18 1924
DEC 5 1922
1600
1506
1510
1520
1524
1528
1530
1532
1690
1686
1682
1678
1674
1666-68-70
1664
1658-60-62
1652-54-56
1646-8-50
1630
1620
1624-6-8
1616
1618-20-2
1795
1793
1791
1779-89
1777
1765
1759-61-63
1755
1751
1747
1745
1743
1741
1739
1735
1733
1401
1405-7
1409-11
1419-1412
1721-23
1725-27
1729
1731
137⁶
87⁶
62⁶
25
50
N
S
E
W

SAN FRANCISCO DBI DEPARTMENT OF BUILDING INSPECTION
OFFICIAL COPY

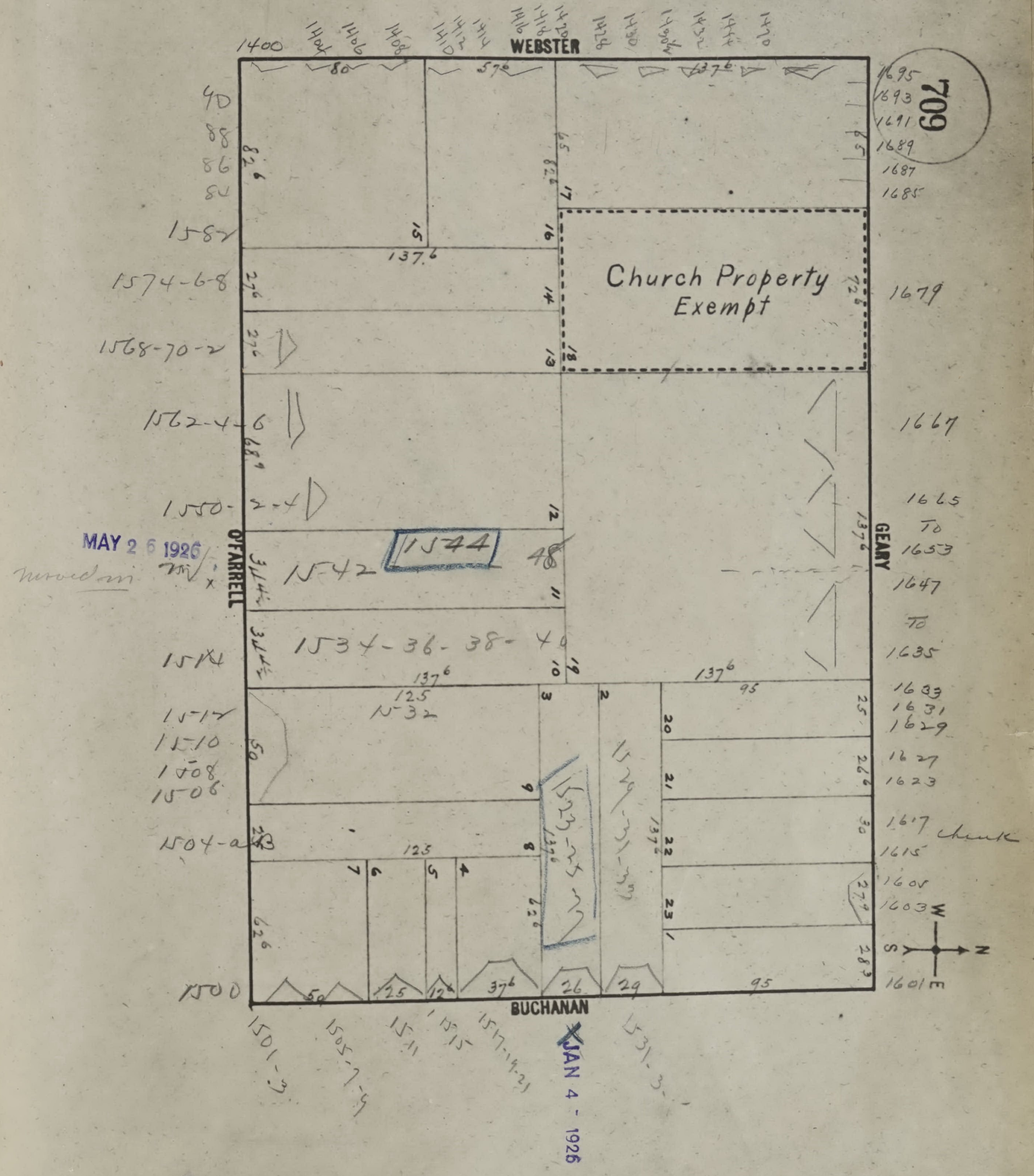
709
WEBSTER
O'FARRELL
GEARY
BUCHANAN
Church Property
Exempt
1544
1542
1534-36-38-40
1532
1574-6-8
1568-70-2
1562-4-6
1550-2-4
1400
1500
1601
1679
1667
MAY 26 1926
JAN 4 1926
moved in
check

SAN FRANCISCO
DBI
DEPARTMENT OF
BUILDING INSPECTION
OFFICIAL COPY

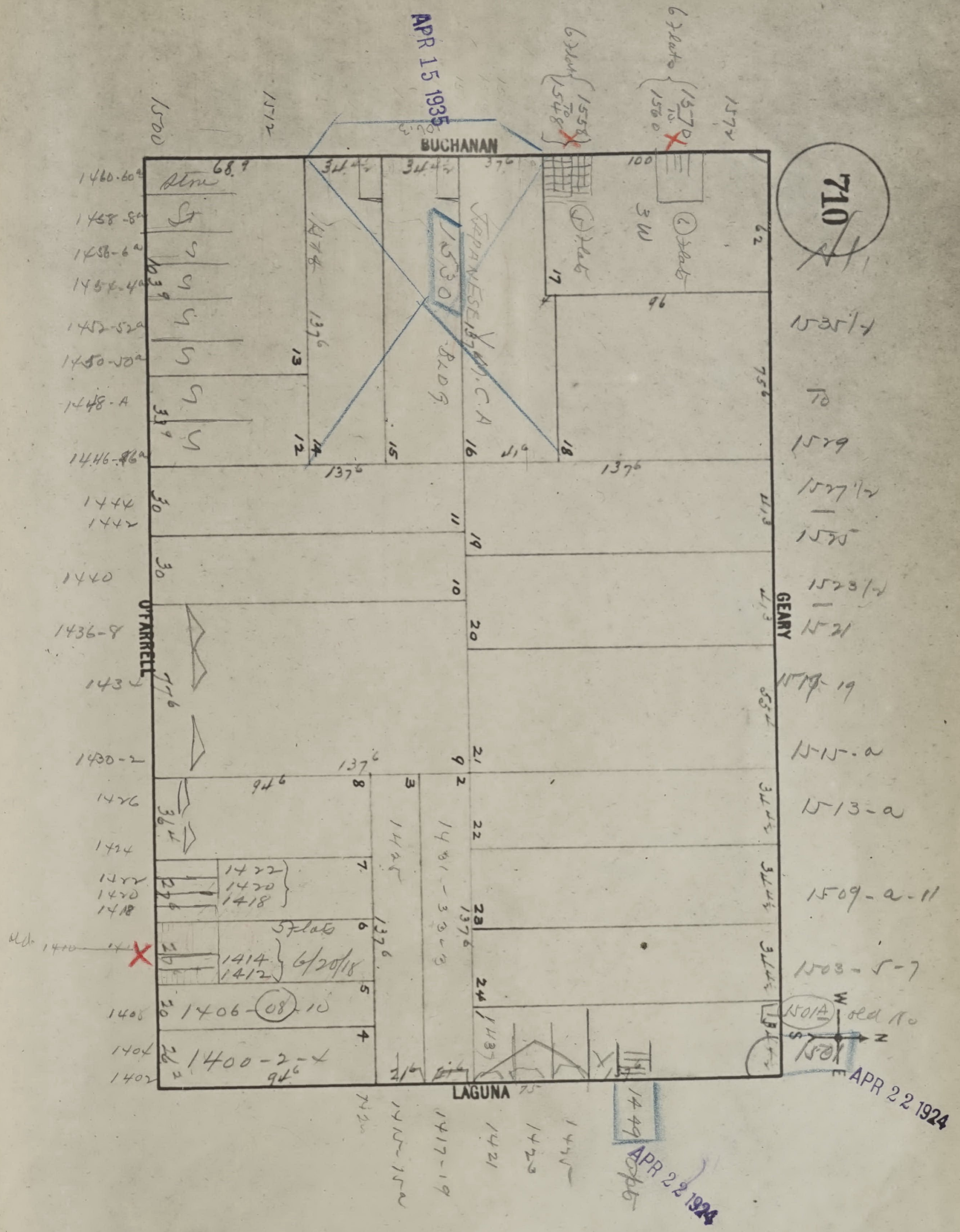
710
BUCHANAN
GEARY
LAGUNA
O'FARRELL
APR 15 1935
APR 22 1924
APR 22 1924
JAPANESE Y.W.C.A BLDG
1530
1535 1/2 TO 1579
1400-2-4
1406-10
5 flats 6/20/18
W
N
S
E

APR 21 1936

SEP 29 1927

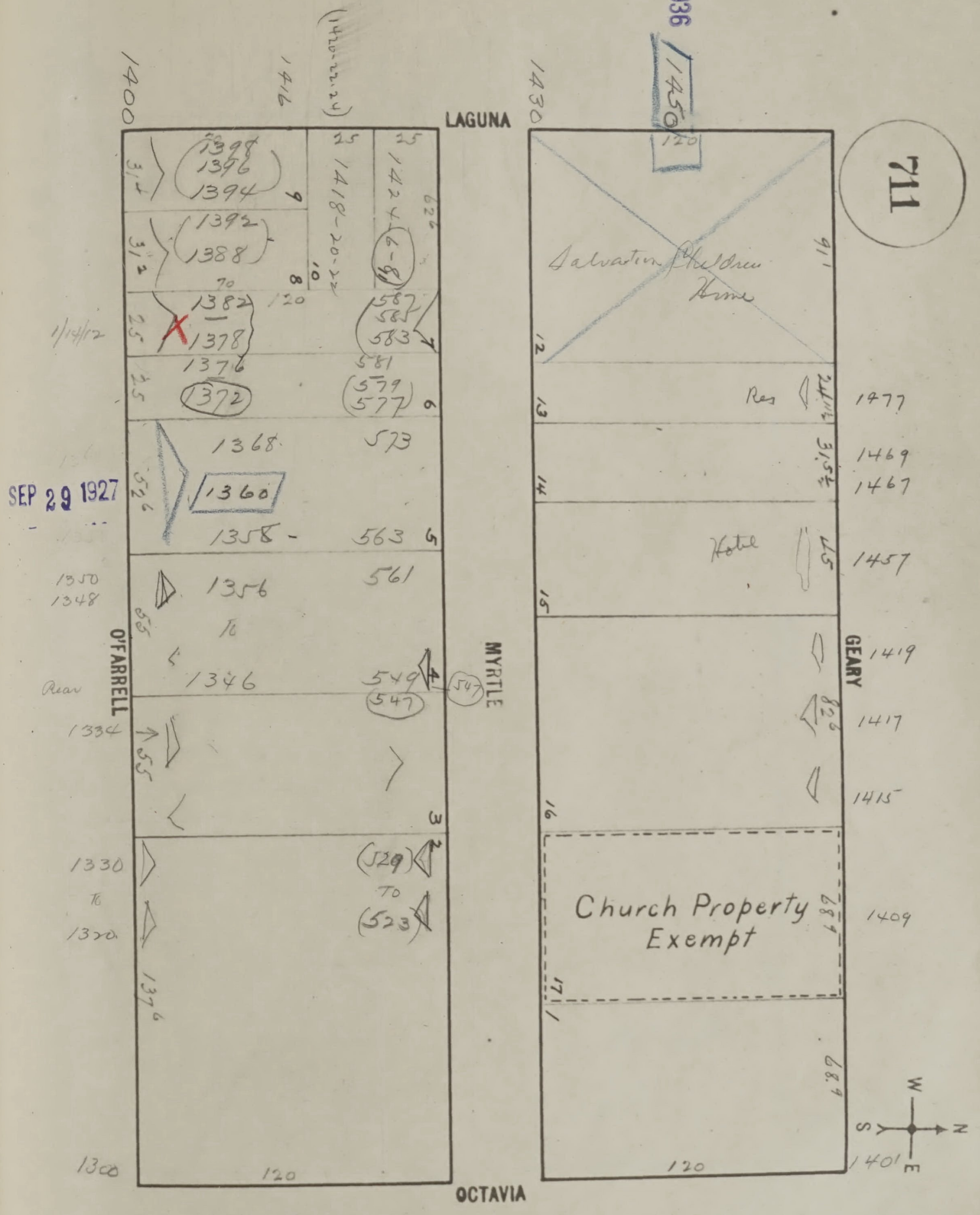
711
LAGUNA
OCTAVIA
O'FARRELL
MYRTLE
GEARY
1400
1416
(1420-22-24)
1430
1450
120
1398
1396
1394
1392
1388
1382
1378
1376
1372
1368
1360
1358
1356
1346
1350
1348
Rear
1334
1330
1320
1300
1418-20-22
1424-6-8
587
585
583
581
579
577
573
563
561
549
547
529
To
523
Salvation Children Home
Res
Hotel
Church Property Exempt
1477
1469
1467
1457
1419
1417
1415
1409
1401
W
N
S
E

SAN FRANCISCO DBI DEPARTMENT OF BUILDING INSPECTION
OFFICIAL COPY

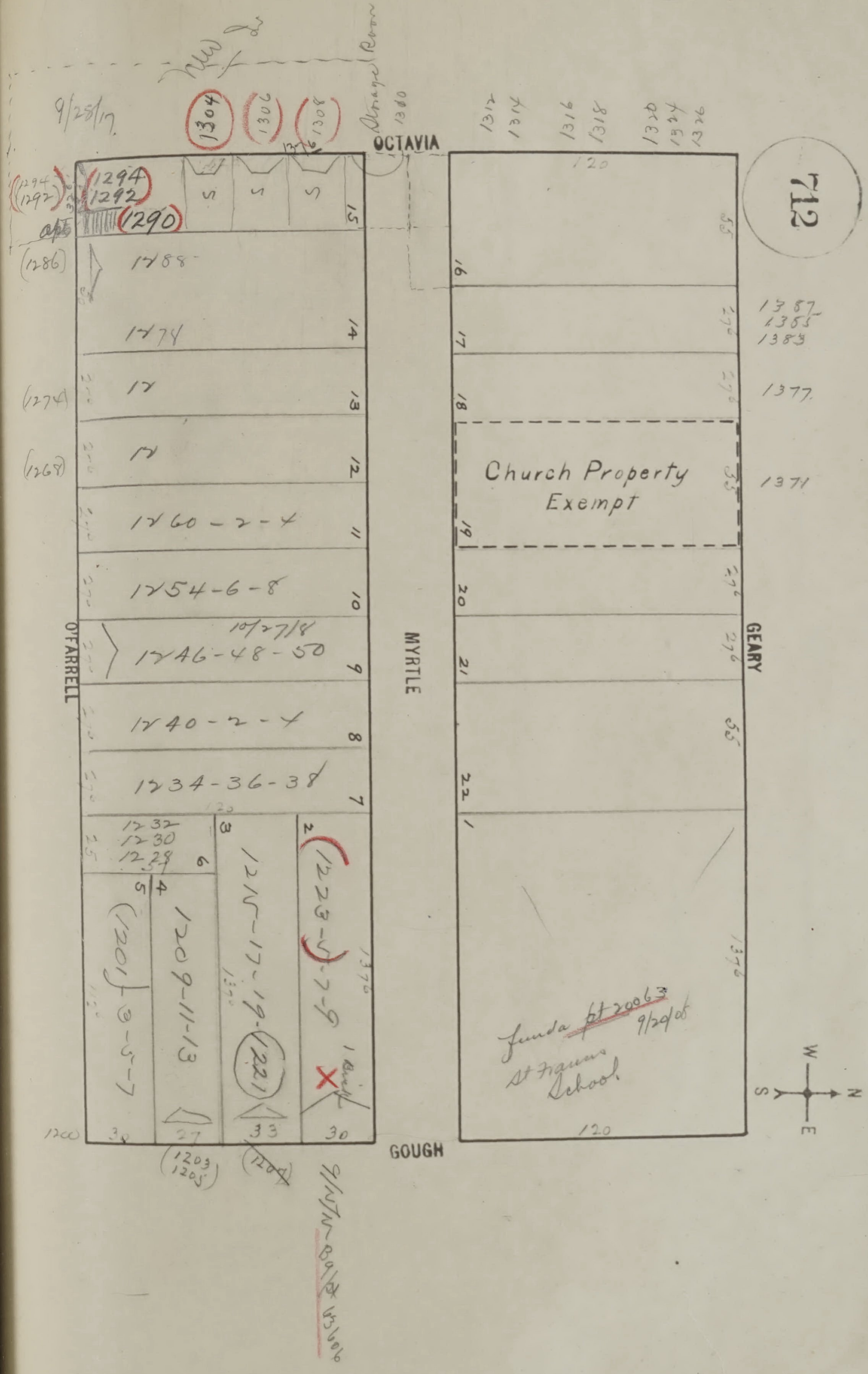
712
OCTAVIA
GOUGH
O'FARRELL
MYRTLE
GEARY
Church Property Exempt
1294
1292
1290
1304
1306
1308
1288
1274
1260-2-4
1254-6-8
1246-48-50
1240-2-4
1234-36-38
1232
1230
1228
1201-3-5-7
1209-11-13
1215-17-19-1221
1223-5-7-9
1203
1205
1387
1385
1383
1377
1371
1312
1314
1316
1318
1320
1324
1326
9/28/17
10/27/18
St Francis School
W
N
E
S

SAN FRANCISCO DEPARTMENT OF BUILDING INSPECTION
OFFICIAL COPY

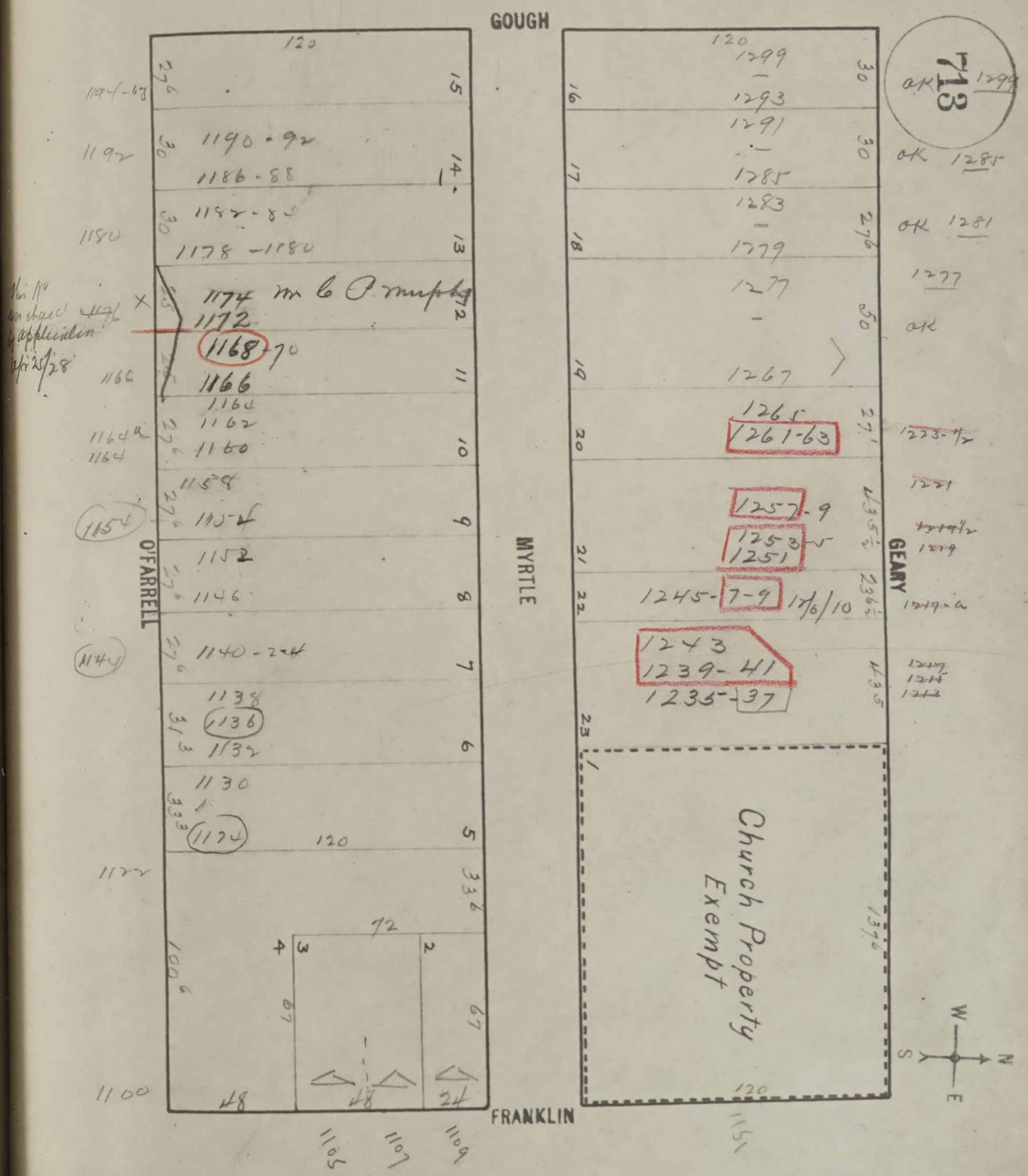
713
GOUGH
MYRTLE
O'FARRELL
GEARY
FRANKLIN
120
1194-68
1192
1190-92
1186-88
1182-84
1180
1178-1180
This No was changed ~~1176~~ by application Apr 25/28
1174 Mr C P Murphy
1172
1168-70
1166
1164
1162
1160
1164a
1164
1158
1154
1152
1146
1140-244
1144
1138
1136
1132
1130
1124
1122
1100
1105
1107
1109
15
14
13
12
11
10
9
8
7
6
5
4
3
2
27 6
30
31 3
33 3
100 6
33 6
72
67
48
24
1299
1293
1291
1285
1283
1279
1277
1267
1265
1261-63
1257-9
1253-5
1251
1245-7-9
12/6/10
1243
1239-41
1235-37
16
17
18
19
20
21
22
23
1
ok 1299
ok 1285
ok 1281
1277
ok
~~1223-1/2~~
1221
~~1219 1/2~~
1219
1219-a
~~1219~~
~~1215~~
~~1213~~
27 1
23 5 1/2
23 6 1/2
137 6
Church Property Exempt
W
N
S
E

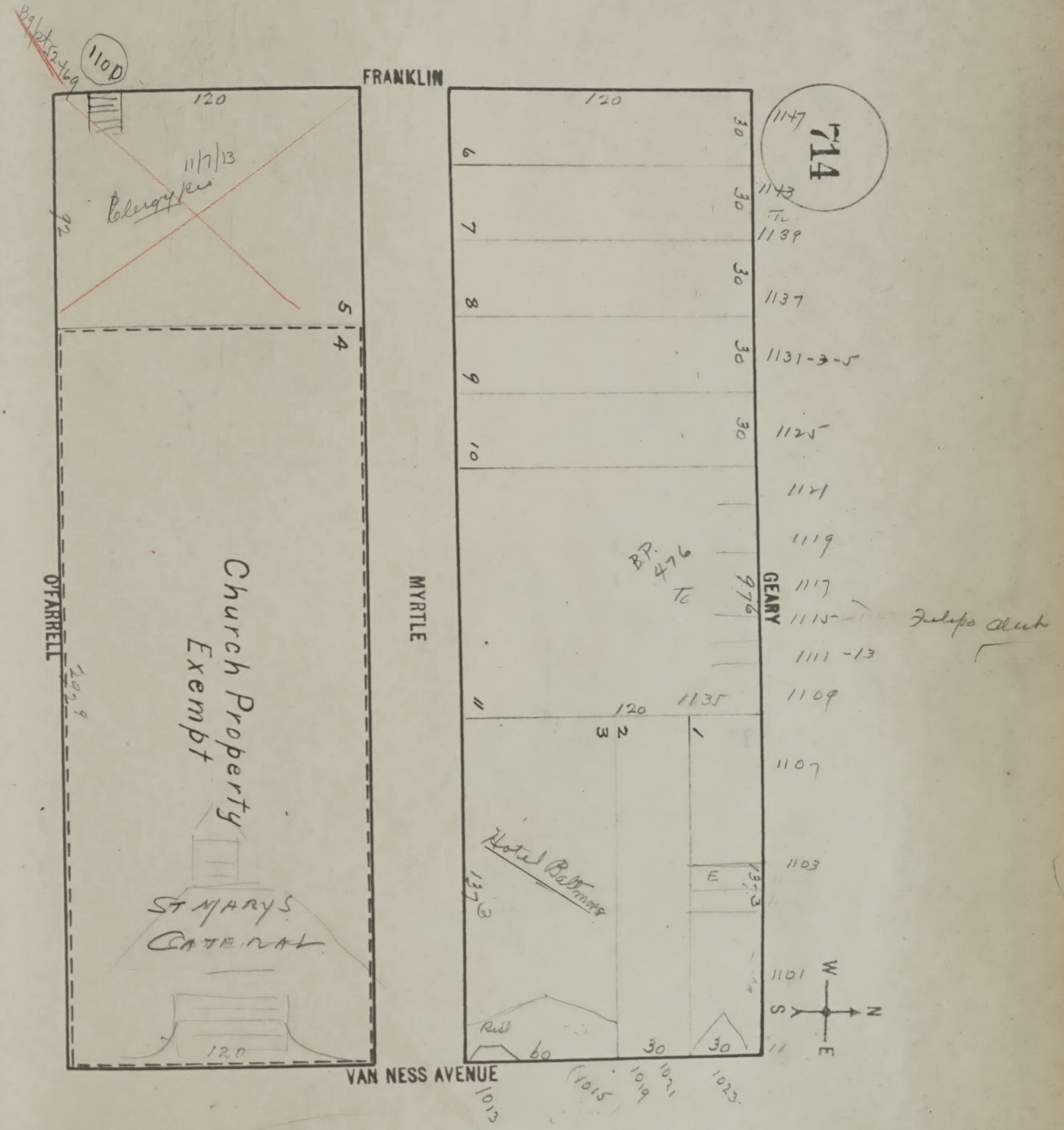
110D
~~Bgbts 2469~~
FRANKLIN
120
11/7/13
Clergy
92
5
4
Church Property Exempt
ST MARYS CATERAL
120
O'FARRELL
2029
MYRTLE
VAN NESS AVENUE
714
120
6
7
8
9
10
11
30
30
30
30
30
1147
1143
To
1139
1137
1131-3-5
1125
1121
1119
1117
1115
1111-13
1109
1107
1103
1101
B.P. 476 To
976
GEARY
1135
120
3
2
1
E
1373
Hotel Baltimore
1373
60
30
30
1013
(1015)
1019
1021
1023
W
N
S
E

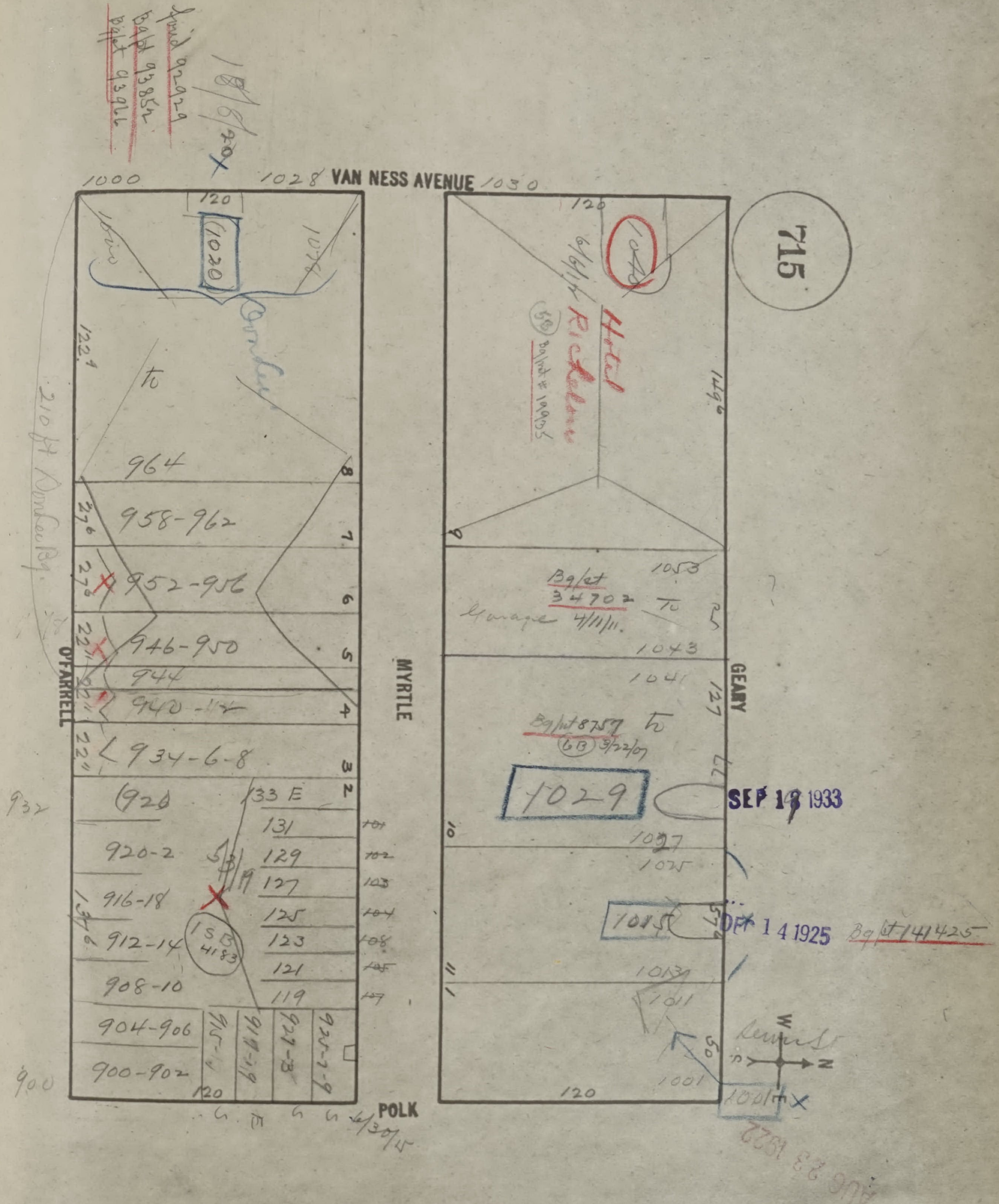
715
VAN NESS AVENUE
1000
1028
1030
O'FARRELL
MYRTLE
GEARY
POLK
1020
Hotel Richelieu
Bg. pt. 93852
Bg. pt. 93926
964
958-962
952-956
946-950
944
940-42
934-6-8
920
920-2
916-18
912-14
908-10
904-906
900-902
133 E
131
129
127
125
123
121
119
Bg/pt 34702
1053
1043
1041
Bg/pt 8757
1029
SEP 18 1933
1027
1025
1015
DEC 14 1925
Bg pt 141425
1013
1011
1001
120
W
N

SAN FRANCISCO DEPARTMENT OF BUILDING INSPECTION
OFFICIAL COPY

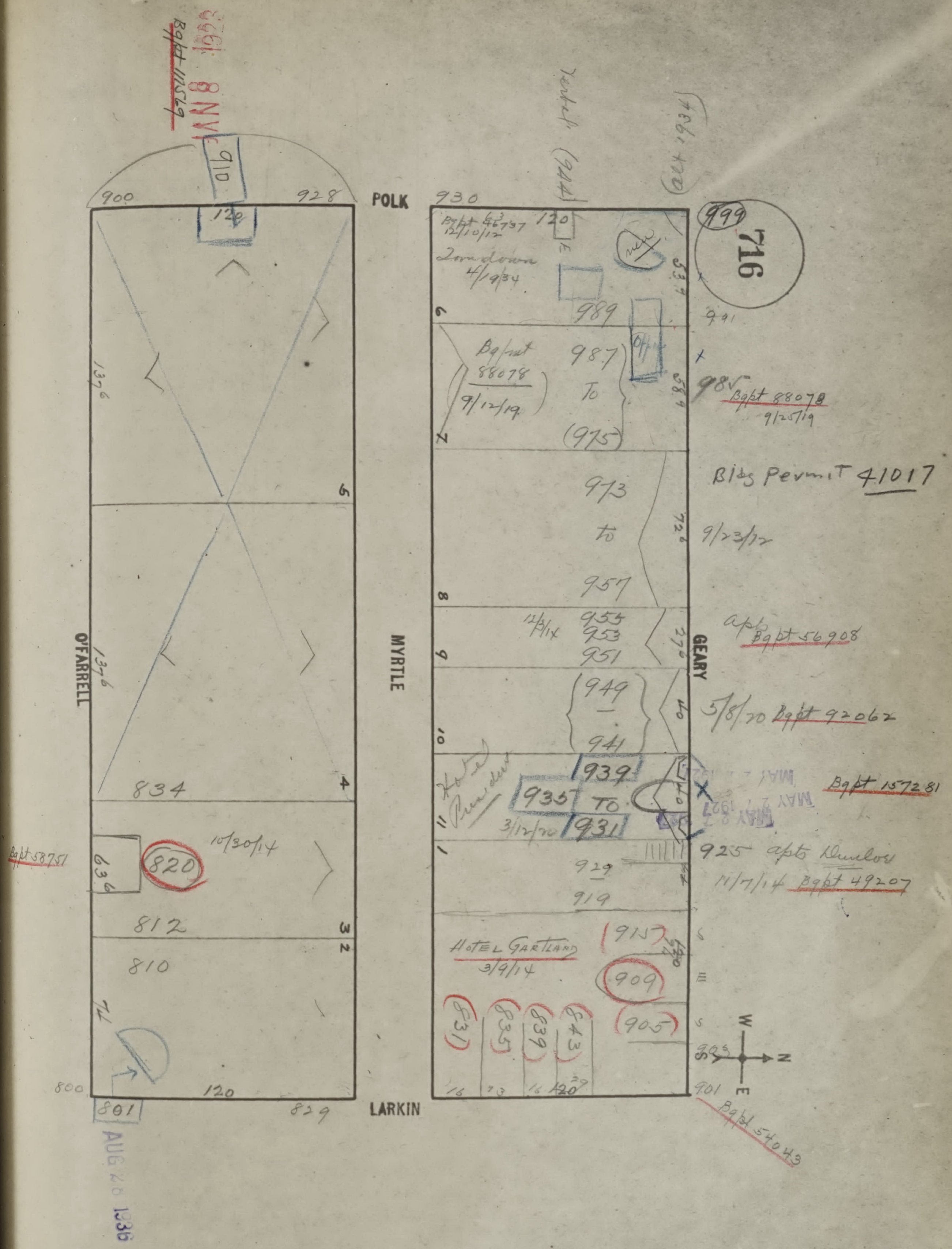
716
999
POLK
LARKIN
O'FARRELL
MYRTLE
GEARY
900
928
930
800
829
801
120
834
820
812
810
Bgpt 58757
10/30/14
AUG 26 1936
Bgpt 115629
Bgpt 46737 12/10/12
Torn down 4/19/34
989
991
Bg pmt 88078 9/12/19
987 To (975)
985 Bgpt 88078 9/25/19
Bldg Permit 41017 9/23/12
973 to 957
12/3/18
955 953 951
apt Bgpt 56908
949 — 941
5/8/20 Bgpt 92062
Hotel Premier
939 935 TO 931
3/12/20
MAY 27 1927
Bgpt 157281
929 919
925 apts Dunlop
11/7/14 Bgpt 49207
Hotel Gartland 3/9/14
915 909 905
831 835 839 843
901
Bgpt 54043
W N E S

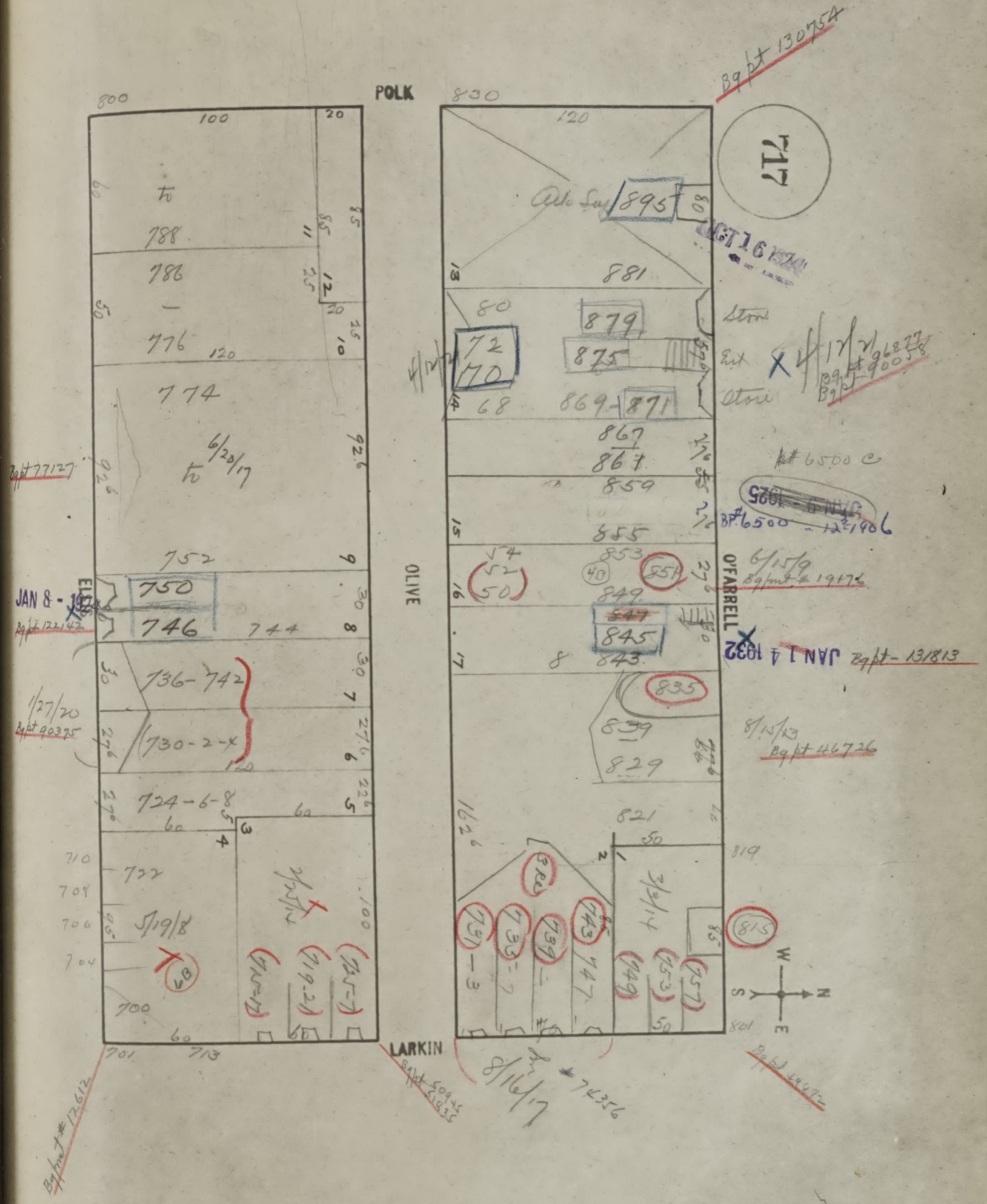
717
POLK
OLIVE
O'FARRELL
ELLIS
LARKIN
800
830
100
120
20
788
786
776
774
6/20/17
752
750
746
744
736-742
730-2-4
724-6-8
722
710
708
706
704
700
5/19/8
701
713
719-21
725-7
Alt. Sug. 895
881
879
875
72
70
68
869-871
867
859
855
853
851
52
50
849
~~847~~
845
843
835
839
829
821
819
815
3/31/14
749
753
757
747
801
Bg pt 130754
OCT 16 1924
Store
Exit
Store
4/17/21
Bg pt 96877
Bg pt 90058
pt 6500 C
~~JAN 9 - 1925~~
BP 6500 - 12/2/1906
6/15/9
Bg pmt # 19176
JAN 14 1932
Bg pt - 131813
8/15/23
Bg pt 46726
Bg pt 49882
Bg pt 77127
JAN 8 - 1924
Bg pt 122142
1/27/20
Bg pt 90375
Bg pmt # 12612
Bg pt 50945
51835
8/16/17
# 74356
W
S
N
E

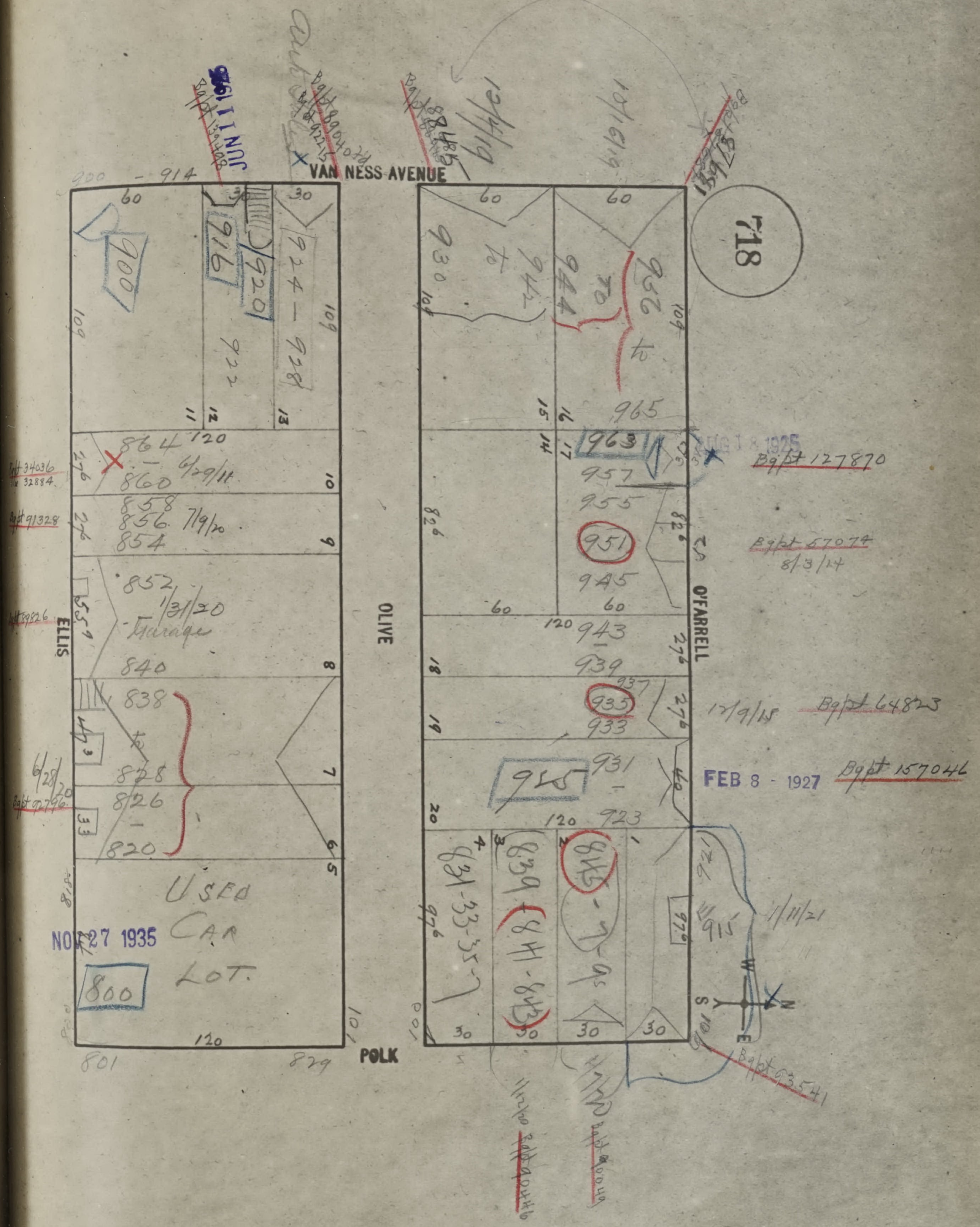
718
VAN NESS AVENUE
ELLIS
OLIVE
O'FARRELL
POLK
900
916
920
924 - 928
922
930 to 942
944 to 952 to 965
864 - 860 6/29/11
858 856 854 7/9/20
852 1/31/20 Garage 840
838 to 828 826 - 820
USED CAR LOT.
NOV 27 1935
800
801
829
963
957
955
951
945
943
939
937
935
933
931 - 923
915
831-33-35
839 (841-843)
845 - 7 - 49
JUN 11 1935
Bg pt 127870
Bg pt 57074 8/3/14
12/9/15 Bg pt 64823
FEB 8 - 1927 Bg pt 157046
11/11/21
Bg pt 93541
60
120
30
109
137 1/2
27 1/2

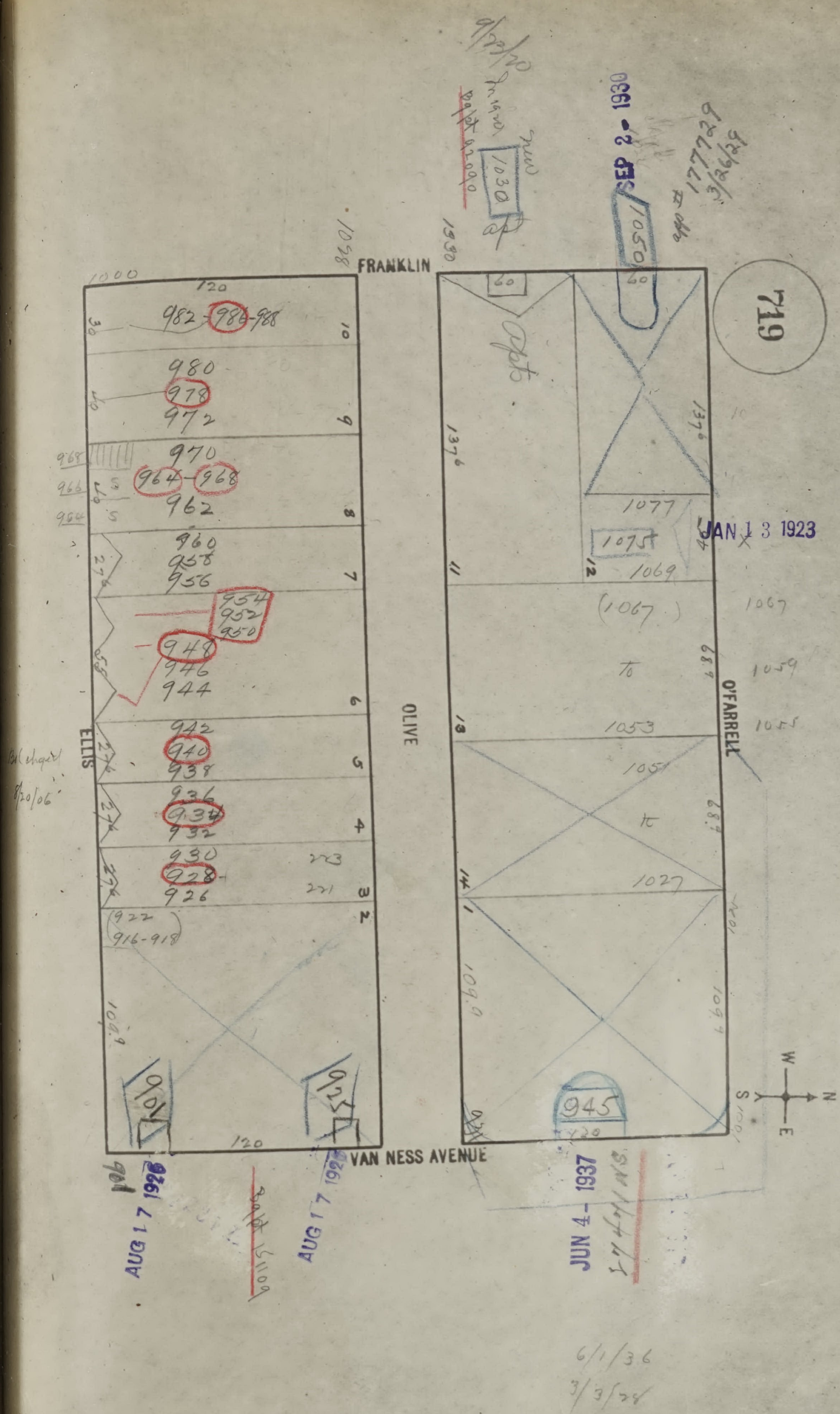
719
FRANKLIN
VAN NESS AVENUE
ELLIS
OLIVE
O'FARRELL
W
N
E
S
120
137⁶
982-984-988
980
978
972
970
964-968
962
960
958
956
954
952
950
948
946
944
942
940
938
936
934
932
930
928
926
922
916-918
906
925
1030
1050
1077
1075
1069
1067
1059
1055
1053
1051
1027
945
Apts
1
2
3
4
5
6
7
8
9
10
11
12
13
14

SEP 2 - 1930

app # 177729
3/26/29

9/22/20

JAN 13 1923

AUG 17 1926

AUG 17 1926

JUN 4 - 1937

6/1/36

3/3/28

SAN FRANCISCO DEPARTMENT OF BUILDING INSPECTION
OFFICIAL COPY

JAN 8 - 1925

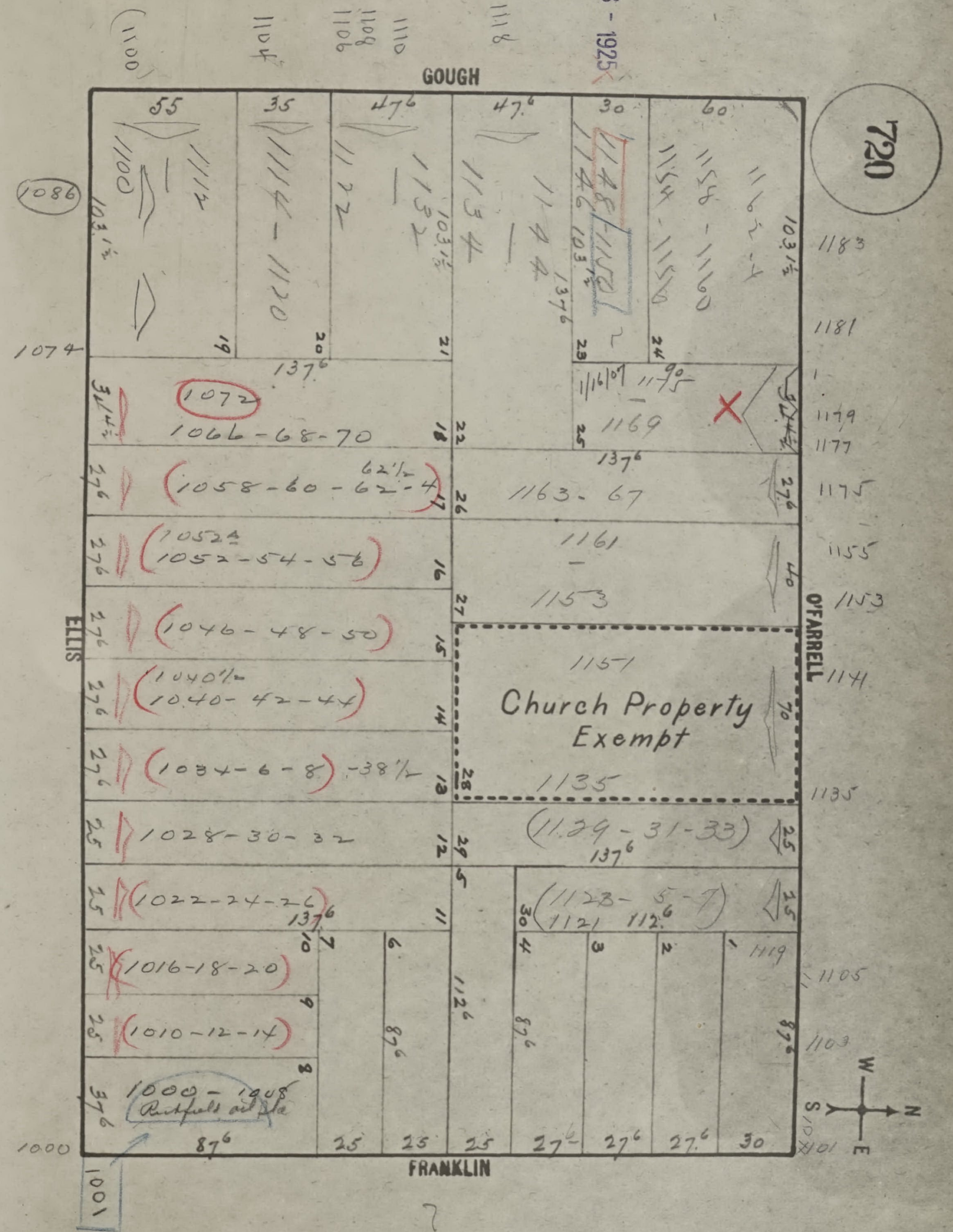
720
GOUGH
FRANKLIN
ELLIS
O'FARRELL
Church Property Exempt
1151
1135
(1100)
1104
1108
1106
1110
1118
1086
1074
1000
1001
55
35
47⁶
47⁶
30
60
1100–1114
1114–1120
1122–1132
1134–1144
1146–1152
1154–1156
1158–1160
1162–4
1169
1163–67
1161
1153
(1129–31–33)
(1123–5–7)
1121
1072
1066–68–70
(1058–60–62–4)
(1052½ 1052–54–56)
(1046–48–50)
(1040½ 1040–42–44)
(1034–6–8)
1028–30–32
(1022–24–26)
(1016–18–20)
(1010–12–14)
1000–1008
137⁶
112⁶
87⁶
103⅛
27⁶
25
27²
1183
1181
1179
1177
1175
1155
1153
1141
1135
1119
1105
1103
1101
N
S
E
W

AUG 17 1936

?

Hammie Block


OCTAVIA
ELLIS
O'FARRELL
GOUGH
721
1298
1287
1196-98
1192-94
1186-88-90
1180-82-84
1174-76-78
1122-24-26
1128-30-32
1291-3-5-7-9
1285-87-89
1283
1267
1265
1255
1247-49-51-53
1245
1235
1229-31-33
1223-5-7
1221
1219
1207
1201-3-5
1133-35-37
1100
1279-81-3
1273-5-7
1267-9-71
1259
1255
1241-3-5
1235-7-9
1221
1207
1168-70-2
1162-4-6
1156-58-60
1148-50
1144-46
1134-36
1128-30
1122-24
1116-18
1112
1110
1104
1101
1111
137⁶
87⁶
110
100
107⁶
N
S
E
W


722
LAGUNA
OLIVE
OCTAVIA
ELLIS
O'FARRELL
1300
1302-2½
1304
1306
1308
1310
1312
1314
1316
1318
1393-95-7-9
1387-89-91
1395-7-9
1389-91-93
1385
1383-5
1381
1379
1377
1375
1373
1371
1369
1367
1365
1363
1361
1359
1357
1355
1353
1351
1349
1347
1345
1343
1341
1339
1337
1335
1333
1331
1329
1327
1345
1301
1280
1278
1276
1274
1272
1268
1266
1264
1260
1258
1256
1252
1250
1248
1244
1234-½
1232
1230
1220
1216
563
561
559
543
541
539
537
535
533
531
515
7/14/8
1201
1203
1205
1207
1209
1211
1215
1253
1255
1263
1261
1259
120
90
110
W
N
S
E

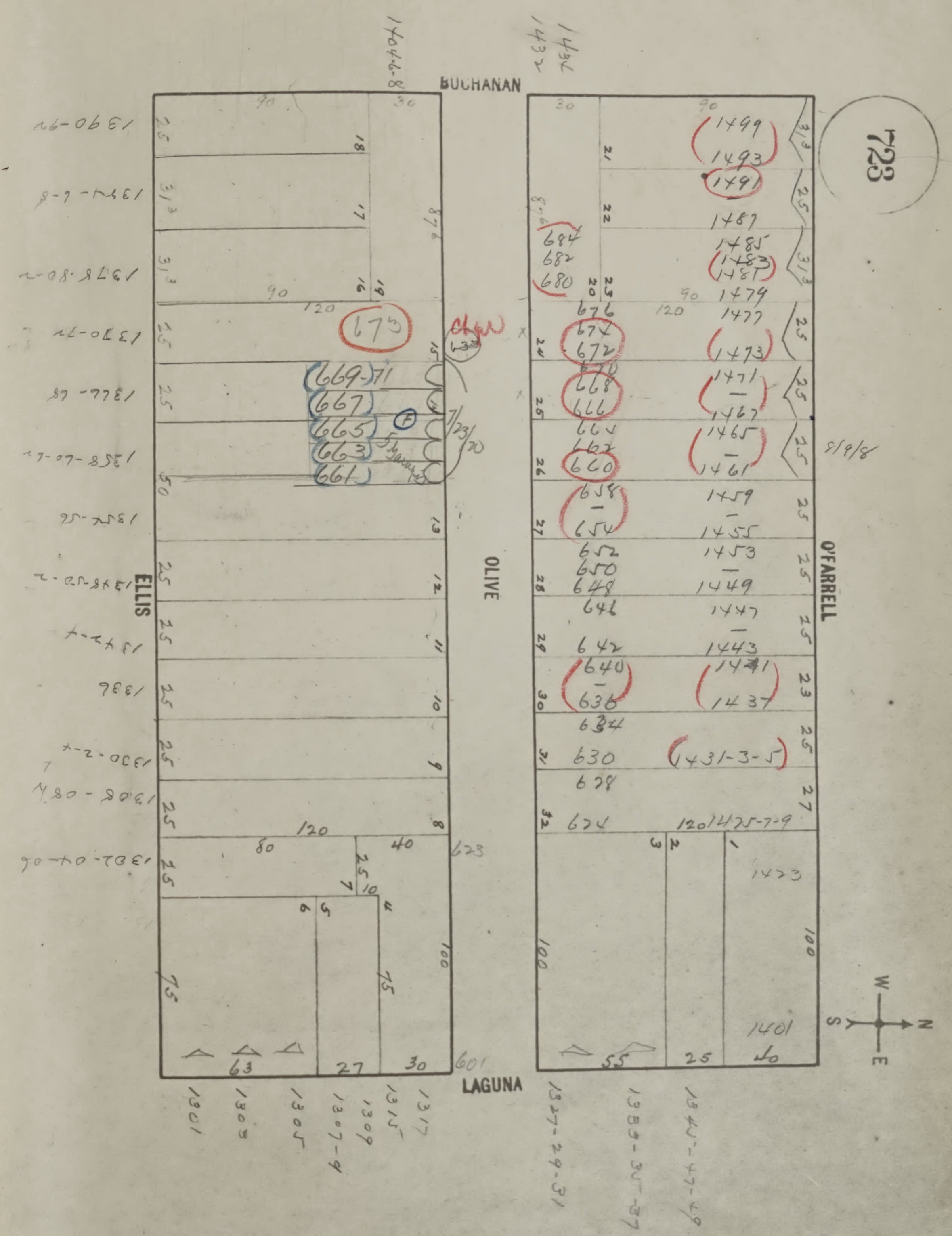
723
BUCHANAN
OLIVE
ELLIS
O'FARRELL
LAGUNA
N
S
E
W
1390-92
1384-6-8
1378-80-2
1370-72
1366-68
1358-60-2
1354-56
1348-50-2
1344-4-6
1336
1330-2-4
1326-28
1322-24-26
1301
1303
1305
1307-9
1309
1315
1317
1327-29-31
1333-35-37
1345-47-49
1492
1432
1444-8
673
669-71
667
665
663
661
684
682
680
676
674
672
670
668
666
664
662
660
658
654
652
650
648
646
642
640
636
634
630
628
624
623
601
1499
1493
1491
1487
1485
1483
1481
1479
1477
1473
1471
1467
1465
1461
1459
1455
1453
1449
1447
1443
1441
1437
1431-3-5
1425-7-9
1423
1401
120
90
80
40
100
75
63
27
30
55
25
20
7/23/70
8/9/8

SAN FRANCISCO DEPARTMENT OF BUILDING INSPECTION
OFFICIAL COPY


724
WEBSTER
ELLIS
O'FARRELL
HOLLIS
BUCHANAN
Hollis
RAPHAEL WEIL
School
DEC 29 1925
12/9/25
1501
W
N
S
E
1629
1627
1625
1623
1621
1619
31-33-35
37-39-41
43-45-47
49
51-53
1400
1416
1446

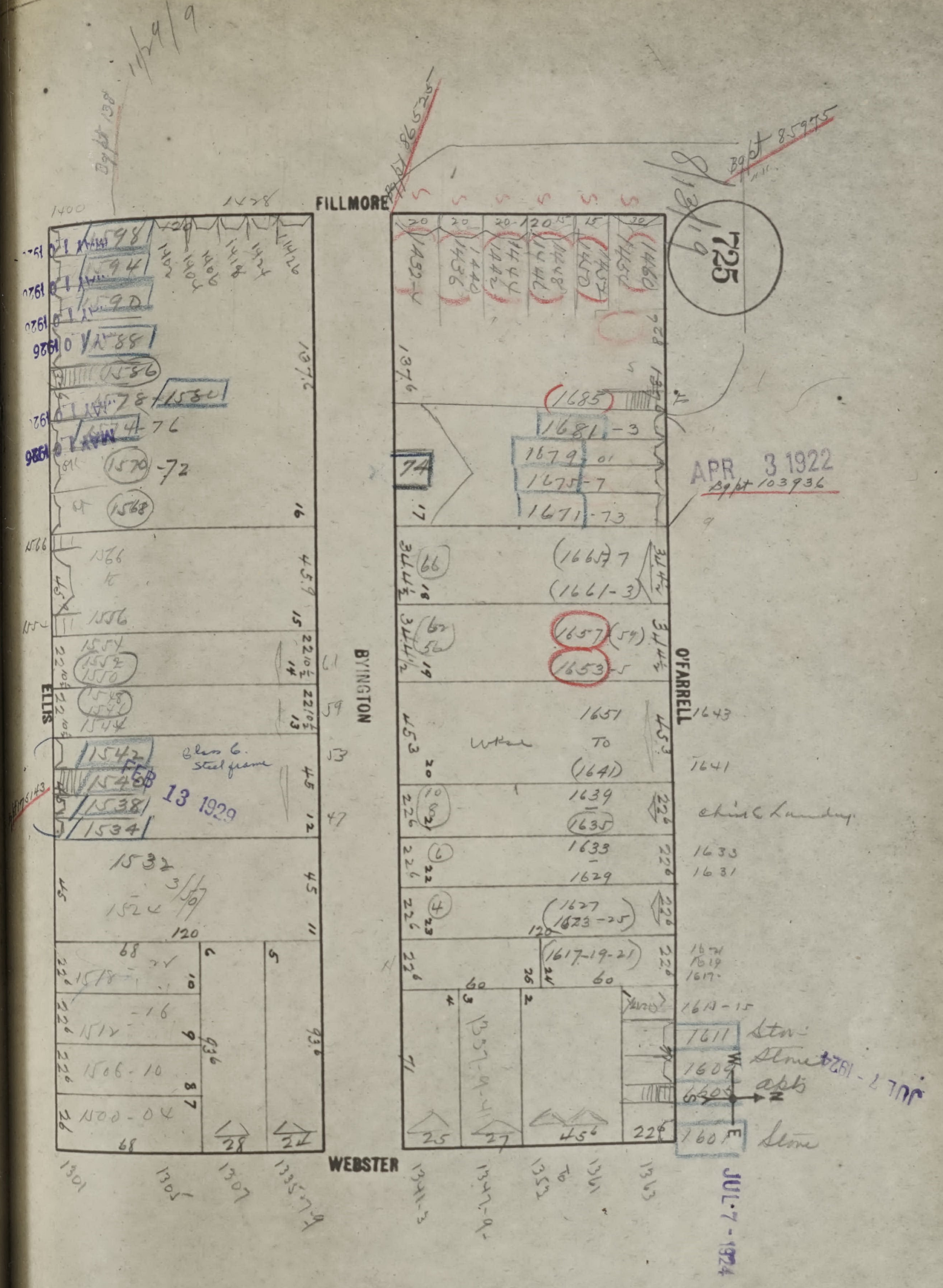
725
FILLMORE
ELLIS
BYINGTON
O'FARRELL
WEBSTER
1598
1594
1590
1588
1586
1584
1532
1578
1574-76
1570-72
1568
1566
1556
1554
1550
1548
1544
1542
1540
1538
1534
1532
1524
1518
1512
1506-10
1500-04
1685
1681-3
1679-81
1675-7
1671-73
1665-7
1661-3
1657
1653-5
1651 TO 1641
1639
1635
1633
1629
1627
1623-25
1617-19-21
1611
1609
1605
1601
1643
1641
1633
1631
1613-15
Chinese Laundry
Store
Store
apts
Store
Glass &c. Steel frame
APR 3 1922
Bg pt 103936
FEB 13 1929
JUL 7 1924
Bg pt 86520
Bg pt 85975
Bg pt 108
8/18/19
1/29/19
1301
1305
1307
1335-7-9
1341-3
1347-9
1353
1361
1363
1376
1378
N
E
S
W

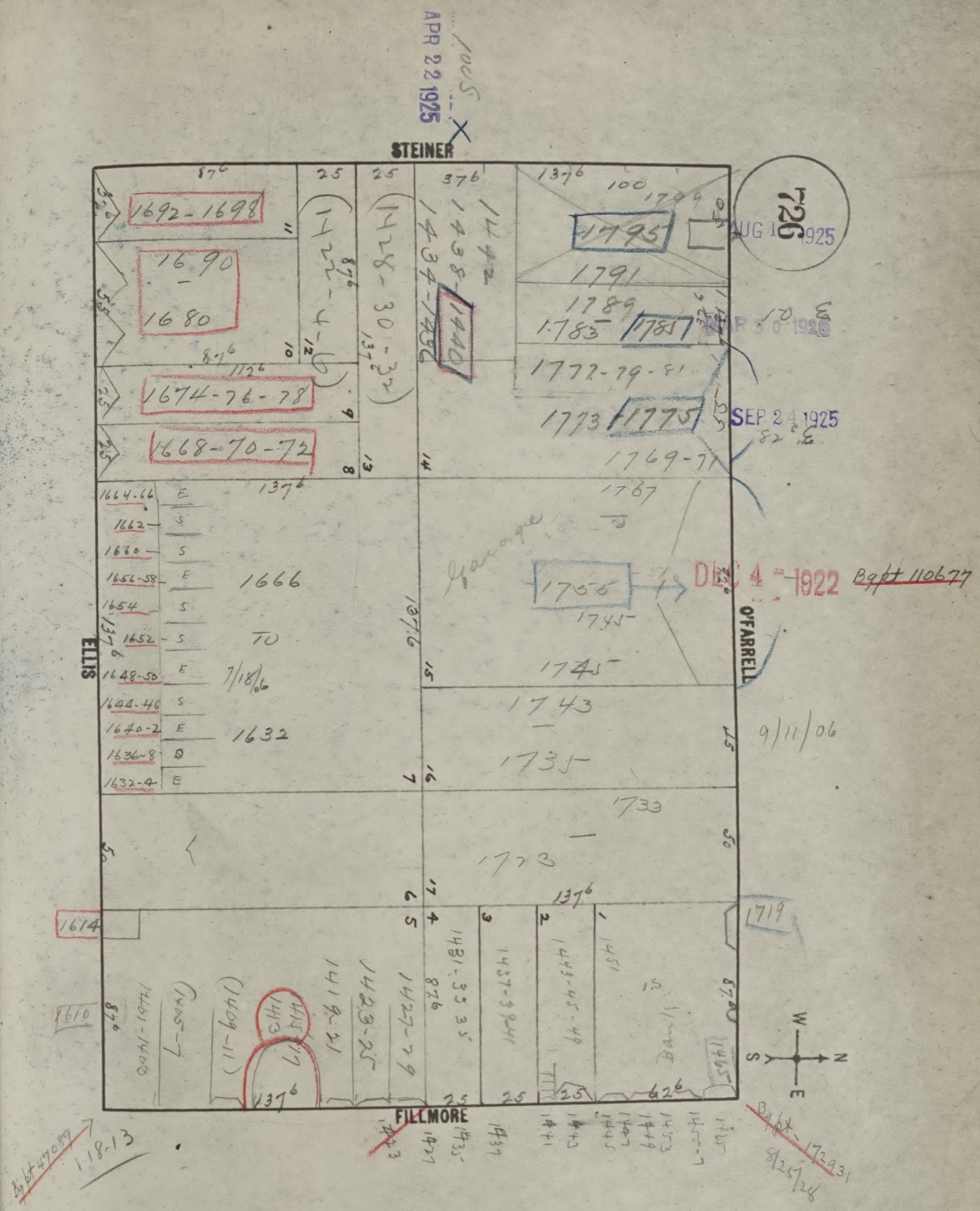
APR 22 1925
1005
STEINER
726
AUG 1 1925
MAR 30 1926
SEP 24 1925
82
DEC 4 1922
~~Bgpt 110677~~
O'FARRELL
9/11/06
FILLMORE
ELLIS
1692-1698
1690
1680
1674-76-78
1668-70-72
1422-4-6
1428-30-32
1442
1438
1434-1436
1440
1799
1795
1791
1789
1785
1787
1777-79-81
1773
1775
1769-71
1767
Garage
1755
1745
1743
1735
1733
1723
1719
1664-66
1662
1660
1656-58
1654
1652
1648-50
1644-46
1640-2
1636-8
1632-4
1666
TO
7/18/06
1632
1614
1610
1401-1403
1405-7
1409-11
1413
1415-17
1419-21
1423-25
1427-29
1431-33-35
1437-39-41
1443-45-49
1451
1465
Bank
87⁶
137⁶
25
37⁶
100
112⁶
62⁶
~~Bgpt 47089~~
1-18-13
~~Bgpt 172931~~
8/25/28
W
S
N
E

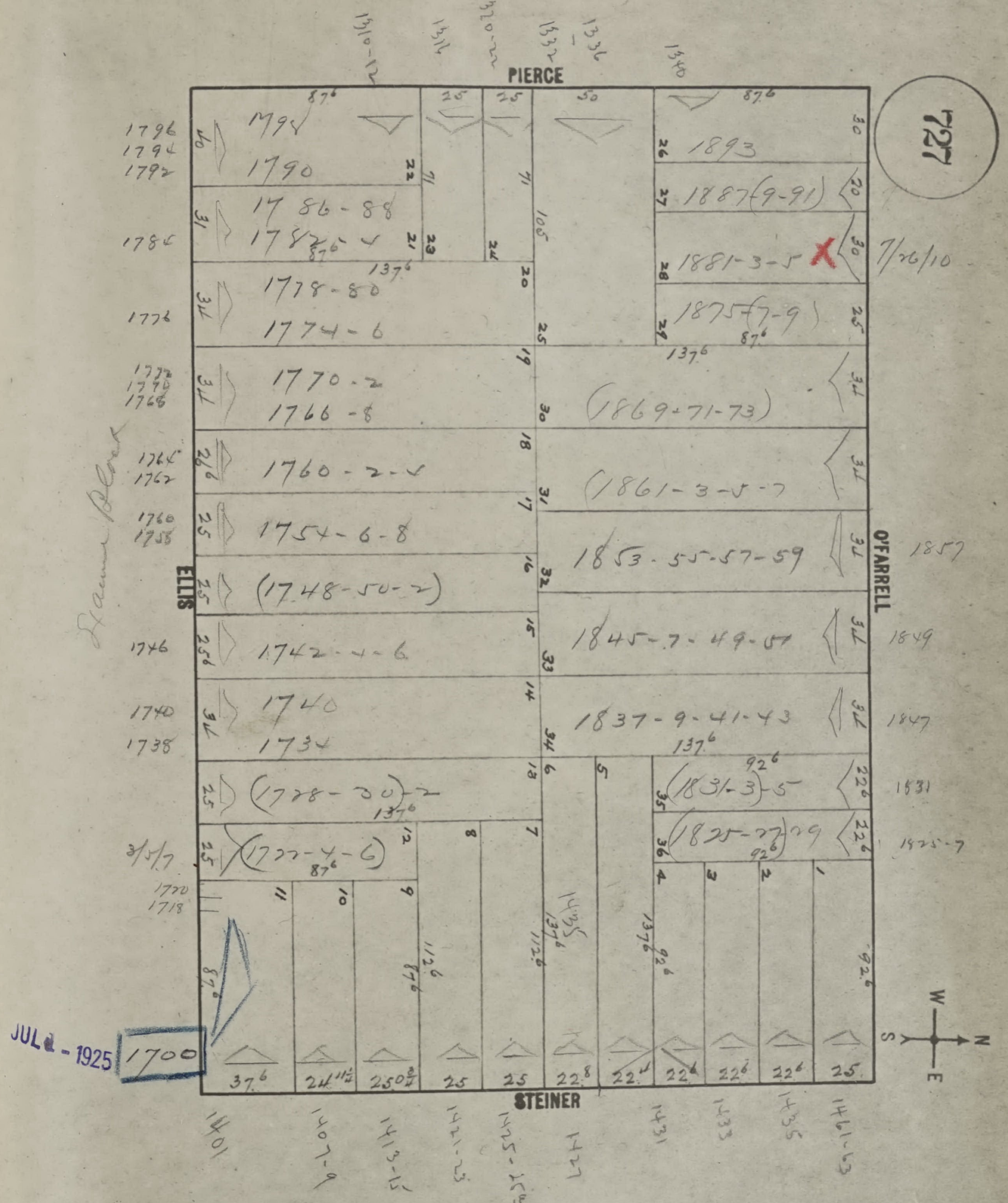
727
PIERCE
STEINER
ELLIS
O'FARRELL
1310-12
1316
1320-22
1332
1336
1340
1796
1794
1792
1790
1786-88
1782
1786
1778-80
1774-6
1776
1770-2
1766-8
1760-2-4
1754-6-8
(1748-50-2)
1742-4-6
1746
1740
1734
1738
(1728-30)-2
(1722-4-6)
1720
1718
1893
1887(9-91)
1881-3-5
7/26/10
1875(7-9)
(1869-71-73)
(1861-3-5-7)
1853-55-57-59
1857
1845-7-49-51
1849
1837-9-41-43
1847
(1831-3)-5
1831
(1825-27)-29
1825-7
1401
1407-9
1413-15
1421-23
1425-25a
1427
1431
1433
1435
1441-43
Same Block
W
N
S
E

JUL 2 - 1925
1700

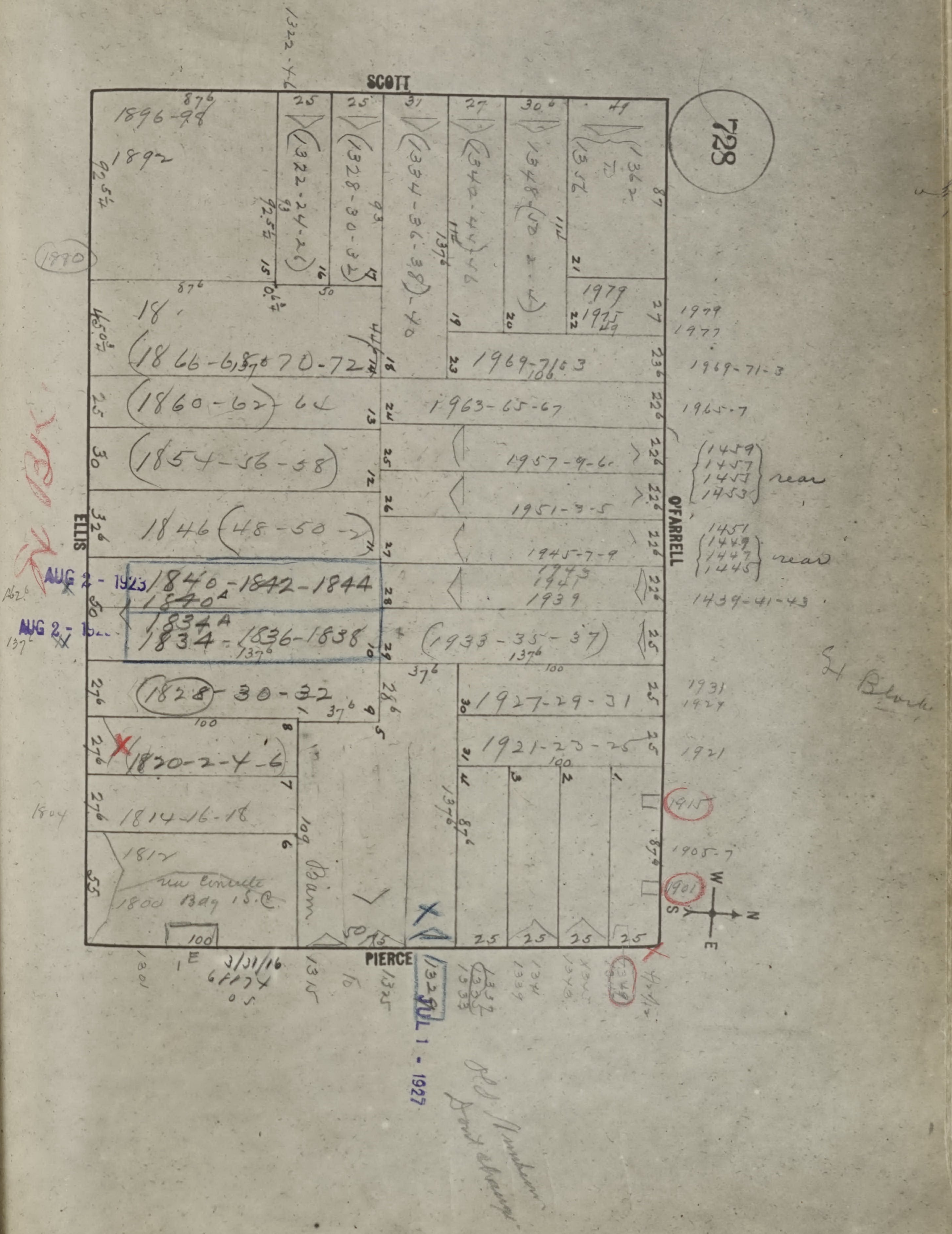
728
SCOTT
ELLIS
O'FARRELL
PIERCE
N
S
E
W
1896-98
1892
1890
1322-24-26
1328-30-32
1334-36-38-40
1342-44-46
1348-50-52-54
1362
1979
1975
1977
1866-68-70-72
1969-71-3
1860-62-64
1963-65-67
1965-7
1854-56-58
1957-9-61
1459
1457
1455
1453
rear
1846-48-50-52
1951-3-5
1451
1449
1447
1445
rear
1945-7-9
AUG 2 - 1923
1840-1842-1844
1840A
1943
1941
1939
1439-41-43
AUG 2 - 1923
1834A
1834-1836-1838
1933-35-37
1828-30-32
1927-29-31
1931
1929
1820-2-4-6
1921-23-25
1921
1814-16-18
1804
1812
1915
1905-7
1901
1800 Bay 15 C
Barn
3/31/16
1801
1315
1325
1329
JUL 1 - 1927
1333
1339
1349
Old Numbers
Don't Change
St Block

SAN FRANCISCO DEPARTMENT OF BUILDING INSPECTION
OFFICIAL COPY

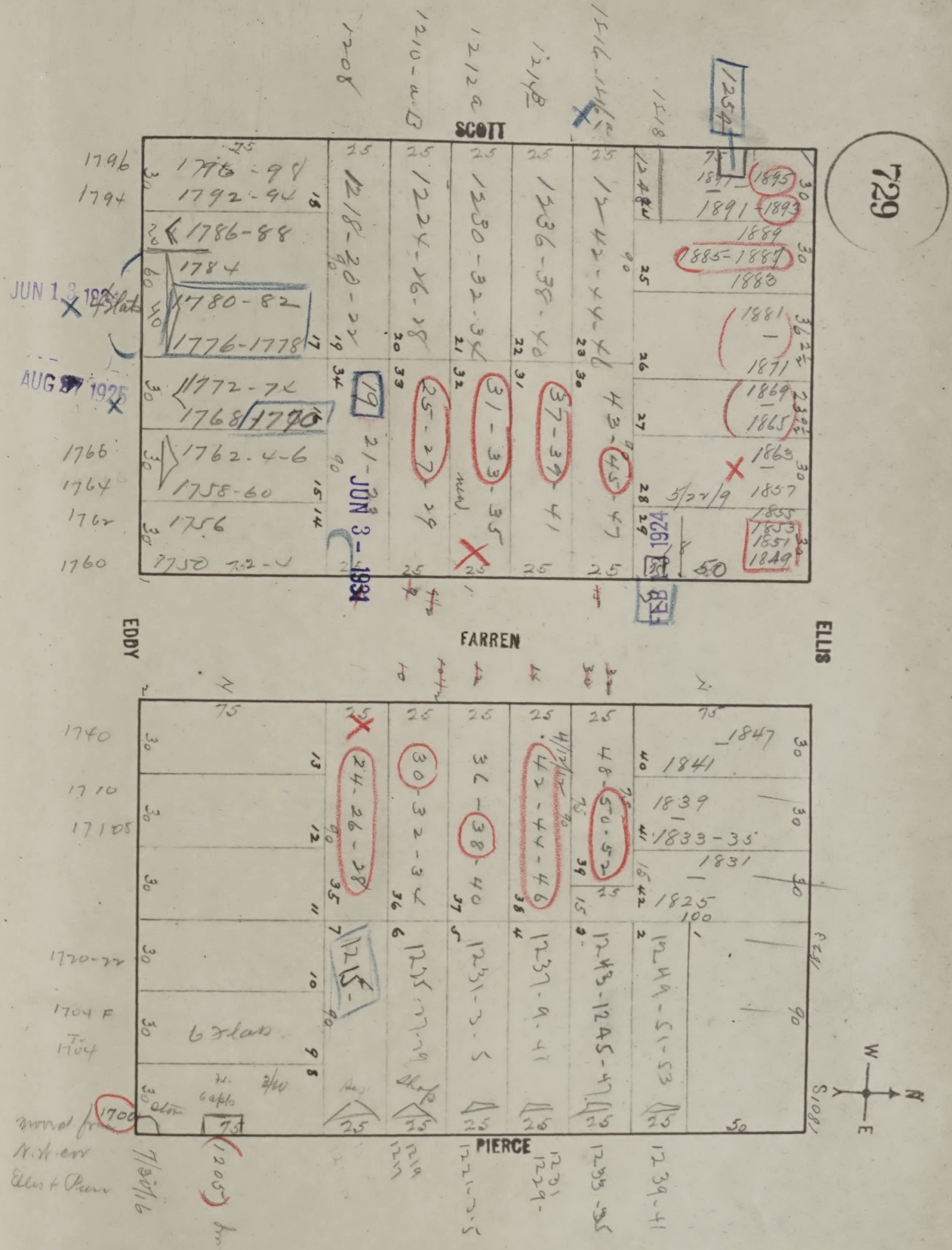
729
SCOTT
FARREN
EDDY
ELLIS
PIERCE
W
N
E
S
JUN 13 192
AUG 27 1925
JUN 3 - 1931
FEB 1924
4 flats
6 flats

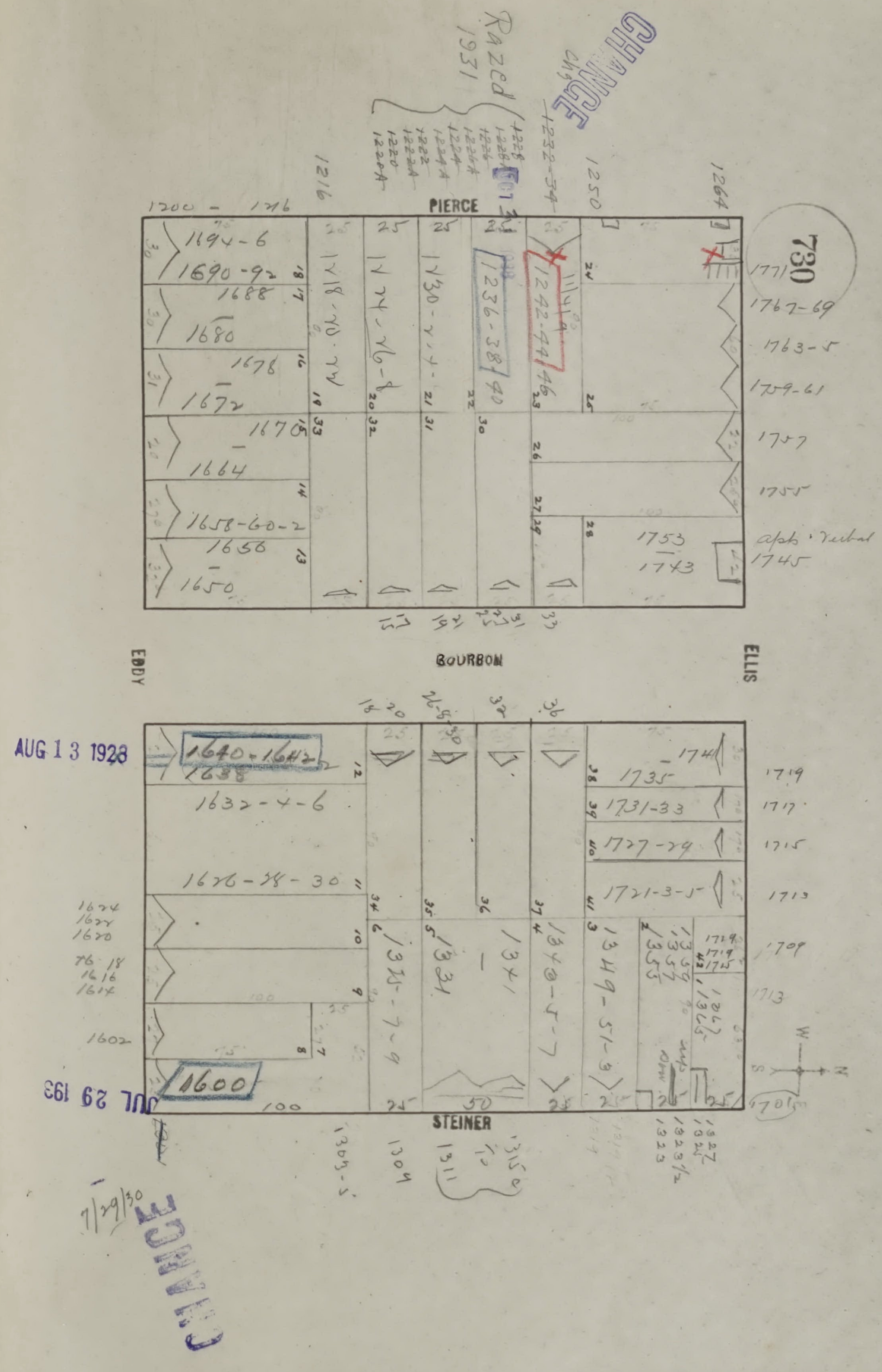
730
PIERCE
BOURBON
EDDY
ELLIS
STEINER
Razed 1931
CHANGE
Chg
1228
1228
1226
1226A
1224
1224A
1222
1222A
1220
1220A
1232-34
1200 - 1216
1216
1250
1264
1694-6
1690-92
1688
1680
1678
1672
1670
1664
1658-60-2
1656
1650
1218-20-22
1224-26-8
1230-2-4-
1236-38-40
1242-44-46
1771
1767-69
1763-5
1759-61
1757
1755
apts - Verbal
1745
1753
1743
AUG 13 1928
1640-1642
1638
1632-4-6
1626-28-30
1624
1622
1620
16 18
1616
1614
1602
1600
JUL 29 193
7/29/30
1741
1735
1731-33
1727-29
1721-3-5
1719
1717
1715
1713
1709
1701
1337-7-9
1339
1341
1343-5-7
1349-51-3
1355
1357
1359
1363
1365
1367
1303-5
1309
1311
1315
1327
1325
1323½
1323
N
S
W

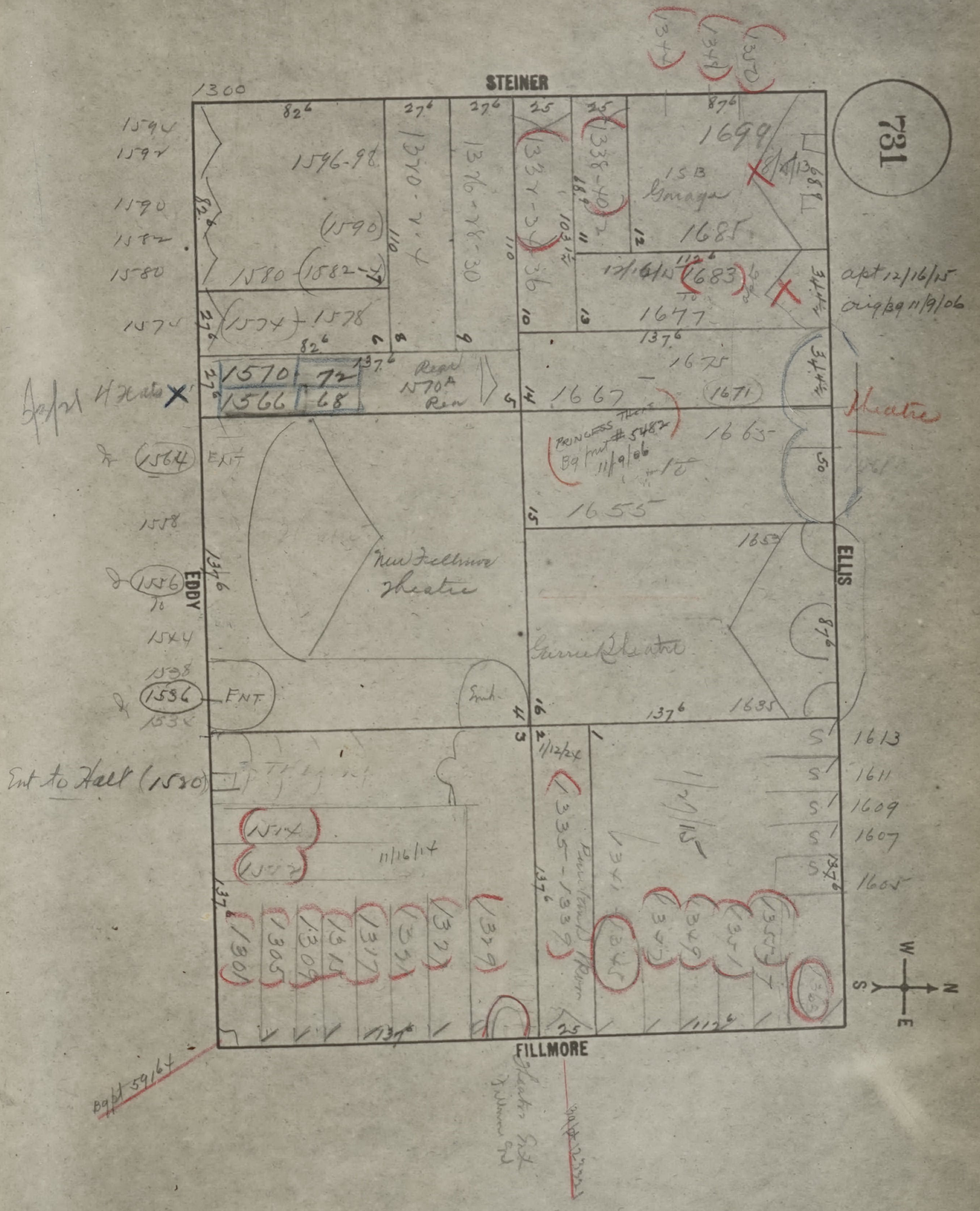
731
STEINER
ELLIS
FILLMORE
EDDY
W
N
E
S
1300
1596-98
1590
1580
1582
1574
1578
1570
72
1566
68
Rear 1570A Rear
1564
ENT
1558
1556
1544
1538
1536
ENT
Ent to Hall (1530)
New Fillmore Theatre
Garrick Theatre
1699
1685
ISB Garage
1683
1677
1675
1671
1667
1663
PRINCESS THEATRE BG Pmt #5482 11/9/66
1655
1657
1635
1613
1611
1609
1607
1605
Theatre
apt 12/16/75 orig BG 11/9/06
11/16/64
1301
1305
1307
1311
1317
1331
1337
1379
1335-1339
1341
1345
1347
1349
1351
1357
1363
BG pt 59164
Steiner
82⁶
27⁶
25
87⁶
137⁶
34.4½
112⁶

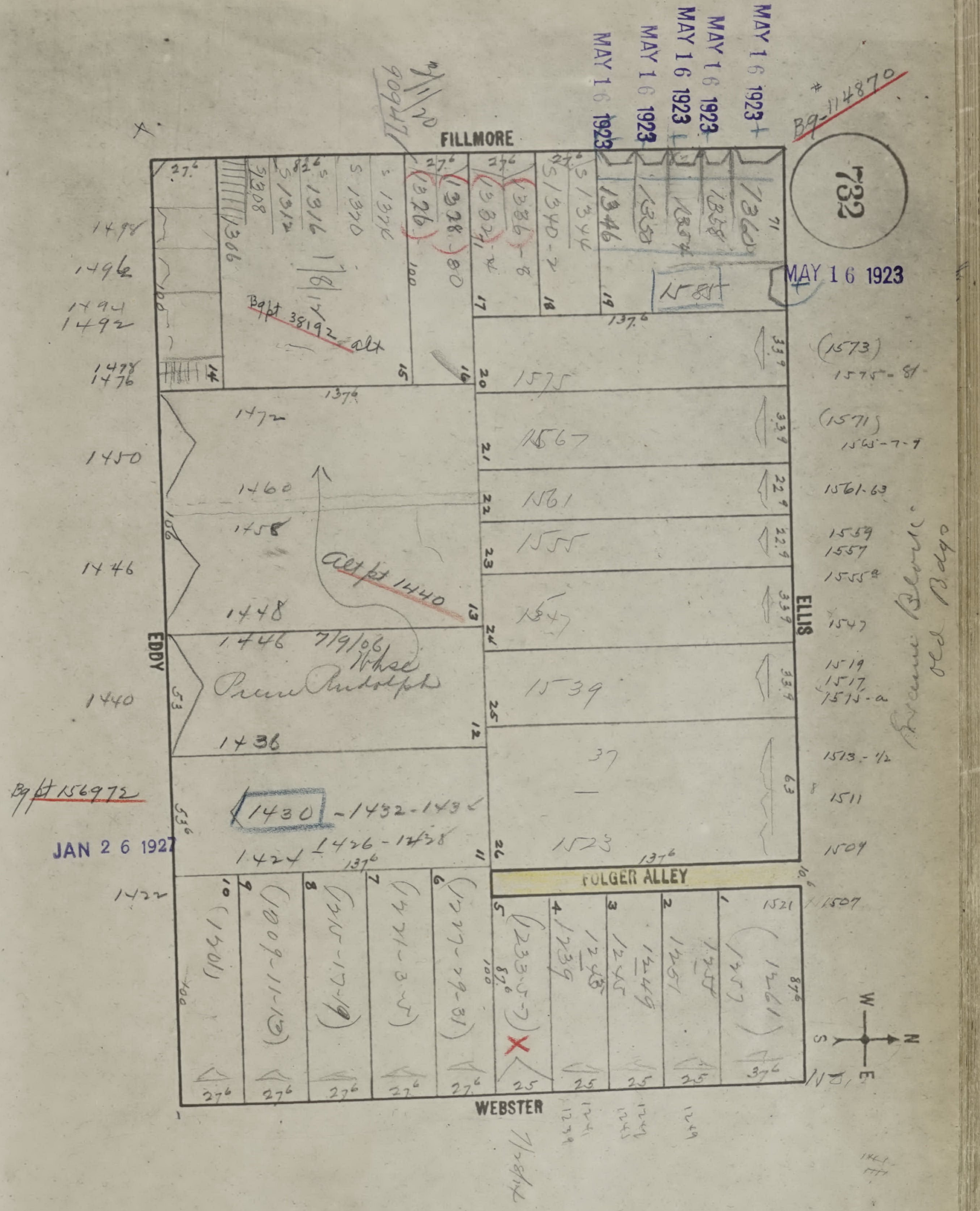
732
FILLMORE
ELLIS
EDDY
WEBSTER
FOLGER ALLEY
MAY 16 1923
MAY 16 1923
MAY 16 1923
MAY 16 1923
MAY 16 1923
MAY 16 1923
JAN 26 1927
Bg 114870
Bg pt 156972
Bg pt 38192 alt
Alt pt 1440
7/1/20
7/9/06
Whse
Prince Rudolph
1430
1432-1434
1426-1428
1424
1436
1446
1448
1458
1460
1472
1306
1308
1312
1316
1320
1326
1328-30
1581
1575
1567
1561
1555
1547
1539
1523
(1573)
(1571)
1575-81
1565-7-9
1561-63
1559
1557
1555
1547
1519
1517
1515-a
1513-1/2
1511
1509
1507
1496
1494
1492
1498
1476
1450
1446
1440
1422
Frame Blocks
Old Bldgs
W
N
S
E

SAN FRANCISCO
DBI
DEPARTMENT OF
BUILDING INSPECTION
OFFICIAL COPY

54
80
13R

80

1230

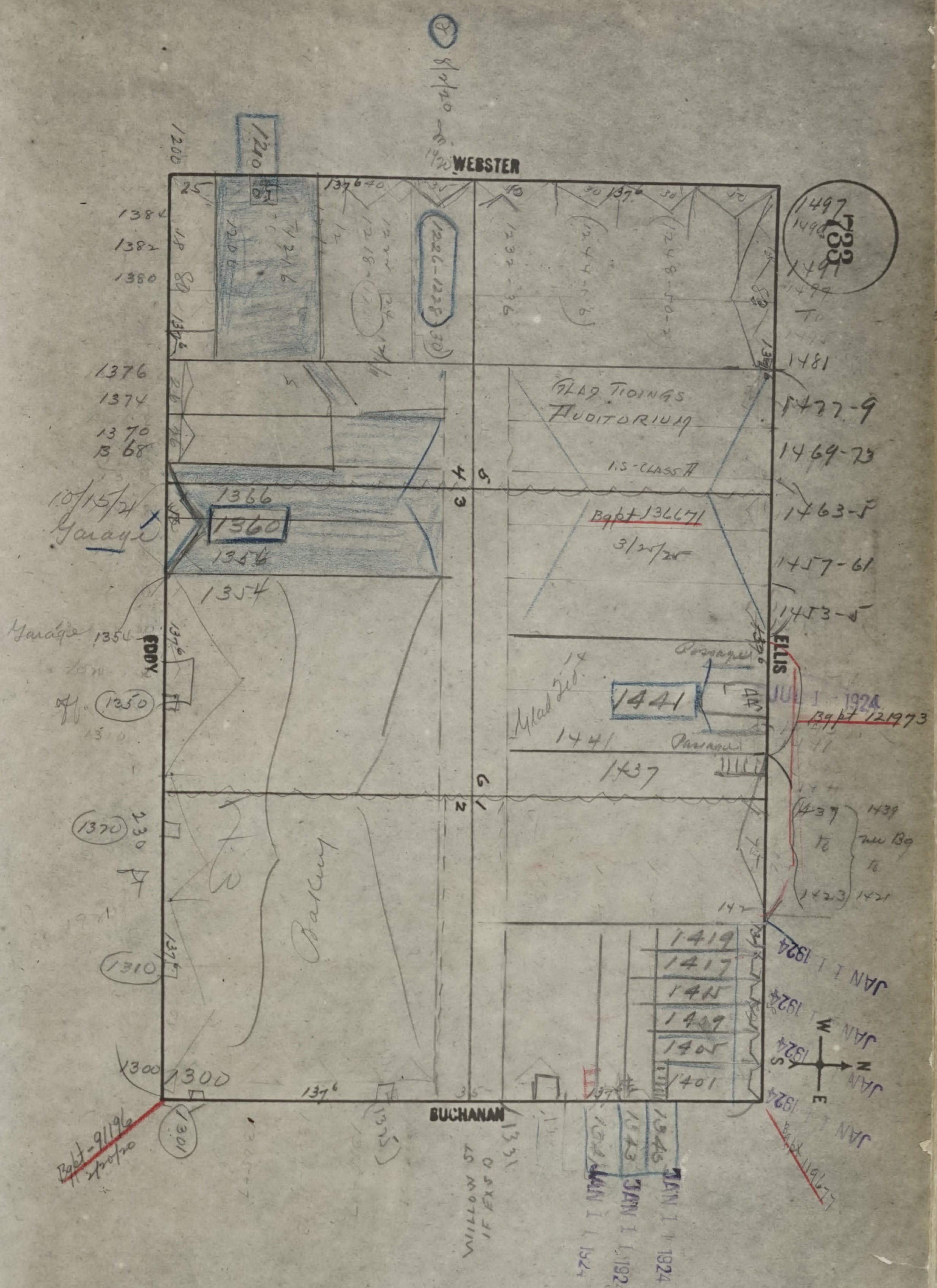
WEBSTER
ELLIS
BUCHANAN
EDDY
783
1497
1481
1477-9
1469-73
1463-5
1457-61
1453-5
Glad Tidings Auditorium
1 S - Class A
Bg pt 136671
3/21/25
1441
1437
Garage
JAN 1 1924
Bg pt 121973
1439
1423
1419
1417
1415
1409
1405
1401
1384
1382
1380
1376
1374
1370
1368
10/15/21
Garage
1366
1360
1356
1354
1350
1370
1310
1300
1301
Bakery
1240
1200
1226-1228
Bg pt 91196
JAN 1 1924

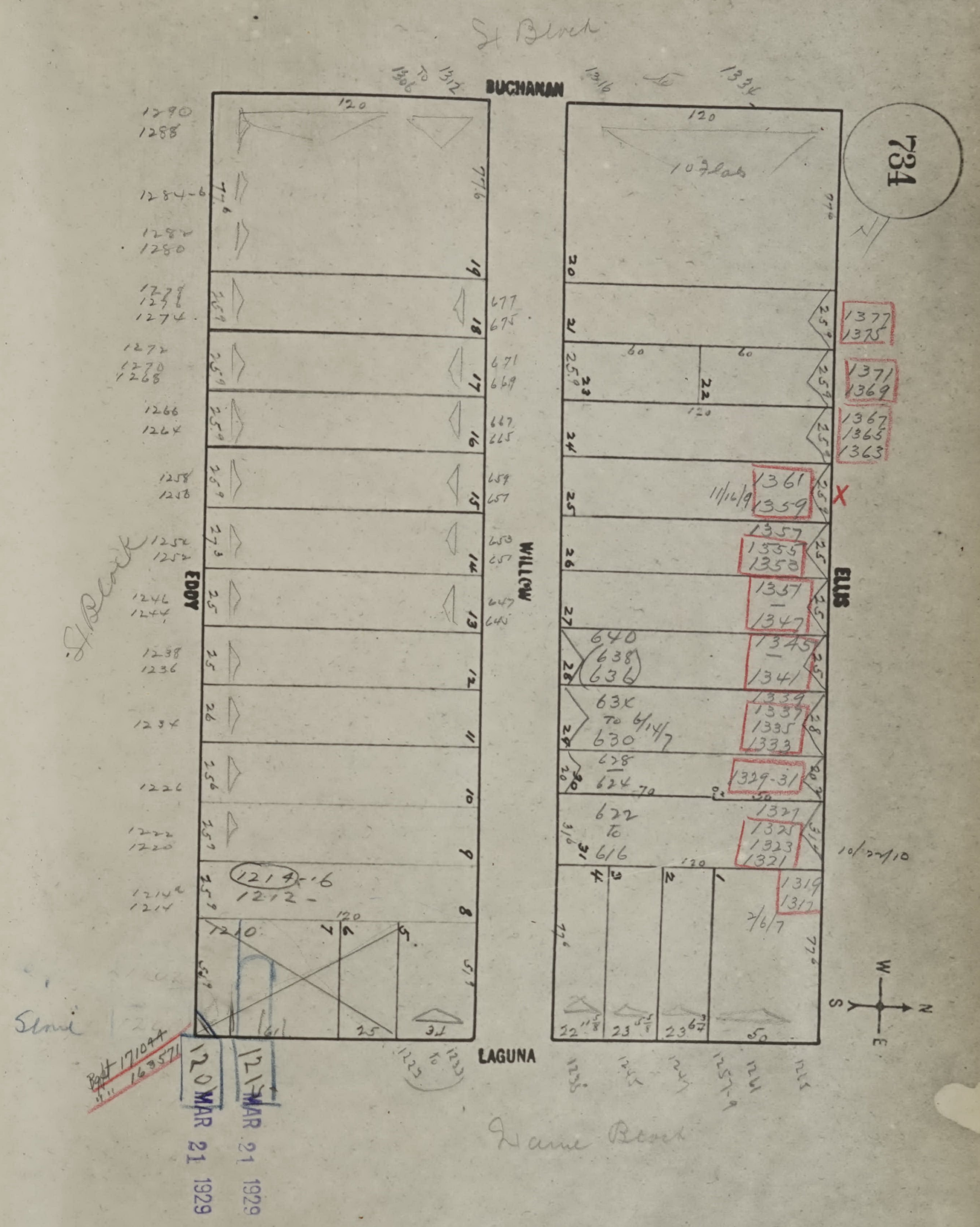
734
BUCHANAN
ELLIS
LAGUNA
EDDY
WILLOW
St Block
Same Block
MAR 21 1929
MAR 21 1929
W
N
E
S
1290
1288
1284-6
1282
1280
1278
1274
1272
1270
1268
1266
1264
1258
1252
1246
1244
1238
1236
1234
1226
1222
1220
1214
1212
677
675
671
669
667
665
659
657
653
651
647
645
1377
1375
1371
1369
1367
1365
1363
1361
1359
1357
1355
1353
1351
1347
1345
1341
1339
1337
1335
1333
1329-31
1327
1325
1323
1321
1319
1317
640
638
636
634
630
628
624
622
616
107 lots
120
77'6
25
60
70
50
11/16/9
6/14/7
10/27/10
2/6/7

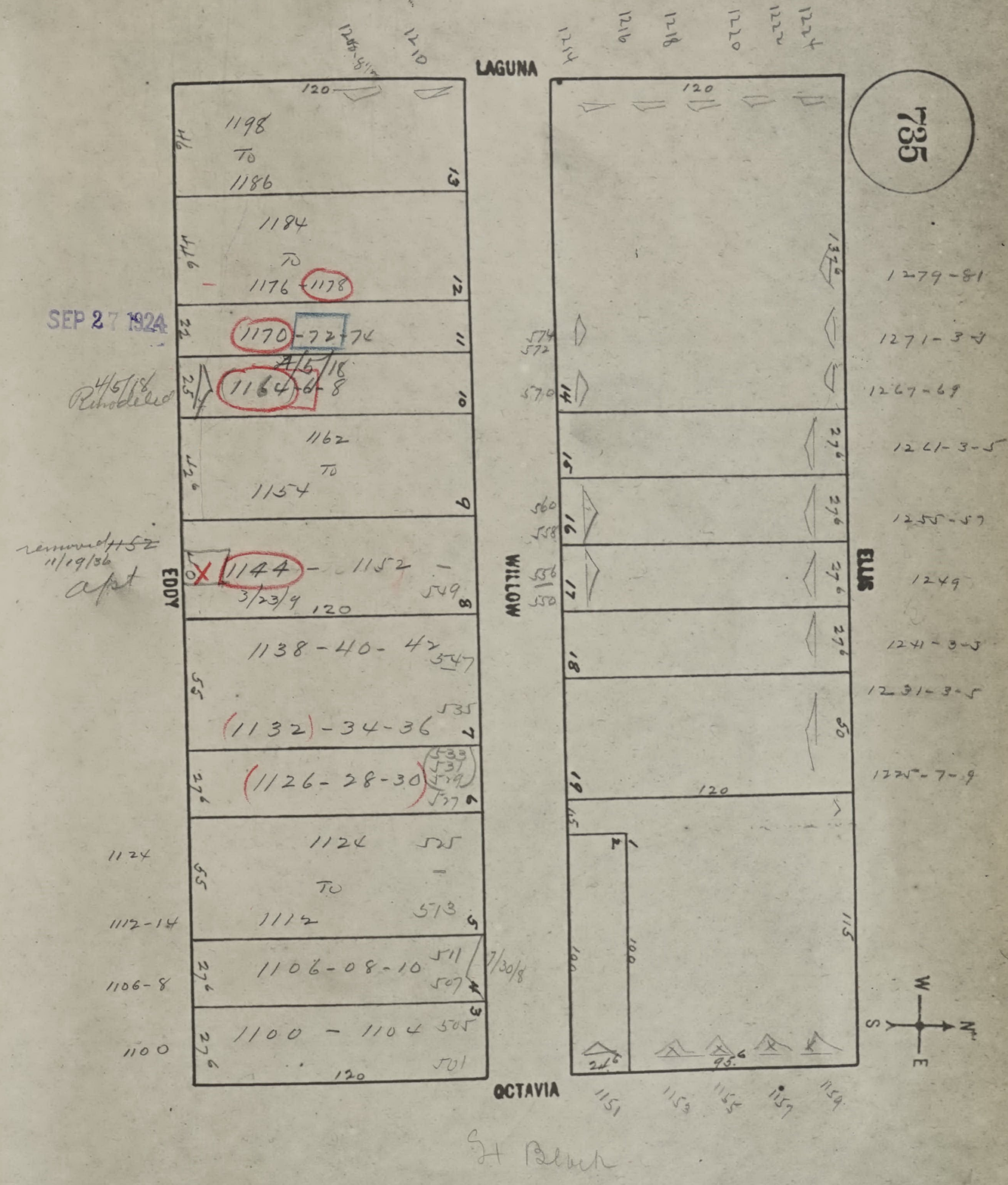
735
LAGUNA
EDDY
WILLOW
ELLIS
OCTAVIA
W
S
N
E
SEP 27 1924
4/5/18
Remodeled
~~1152~~ removed
11/19/36
apt
3/23/9
7/30/8
4/5/18
1198
TO
1186
1184
TO
1176 - 1178
1170 - 72 - 74
1164 - 6 - 8
1162
TO
1154
1144 - 1152
1138 - 40 - 42
(1132) - 34 - 36
(1126 - 28 - 30)
1124
TO
1112
1106 - 08 - 10
1100 - 1104
1124
1112-14
1106-8
1100
549
547
535
533
531
529
527
525
513
511
507
505
501
574
572
570
560
558
556
550
120
120
120
120
1204-8½
1210
1214
1216
1218
1220
1222
1224
1279-81
1271-3-5
1267-69
1261-3-5
1255-57
1249
1241-3-5
1231-3-5
1225-7-9
1151
1153
1155
1157
1159
St Block

SAN FRANCISCO DEPARTMENT OF BUILDING INSPECTION
OFFICIAL COPY

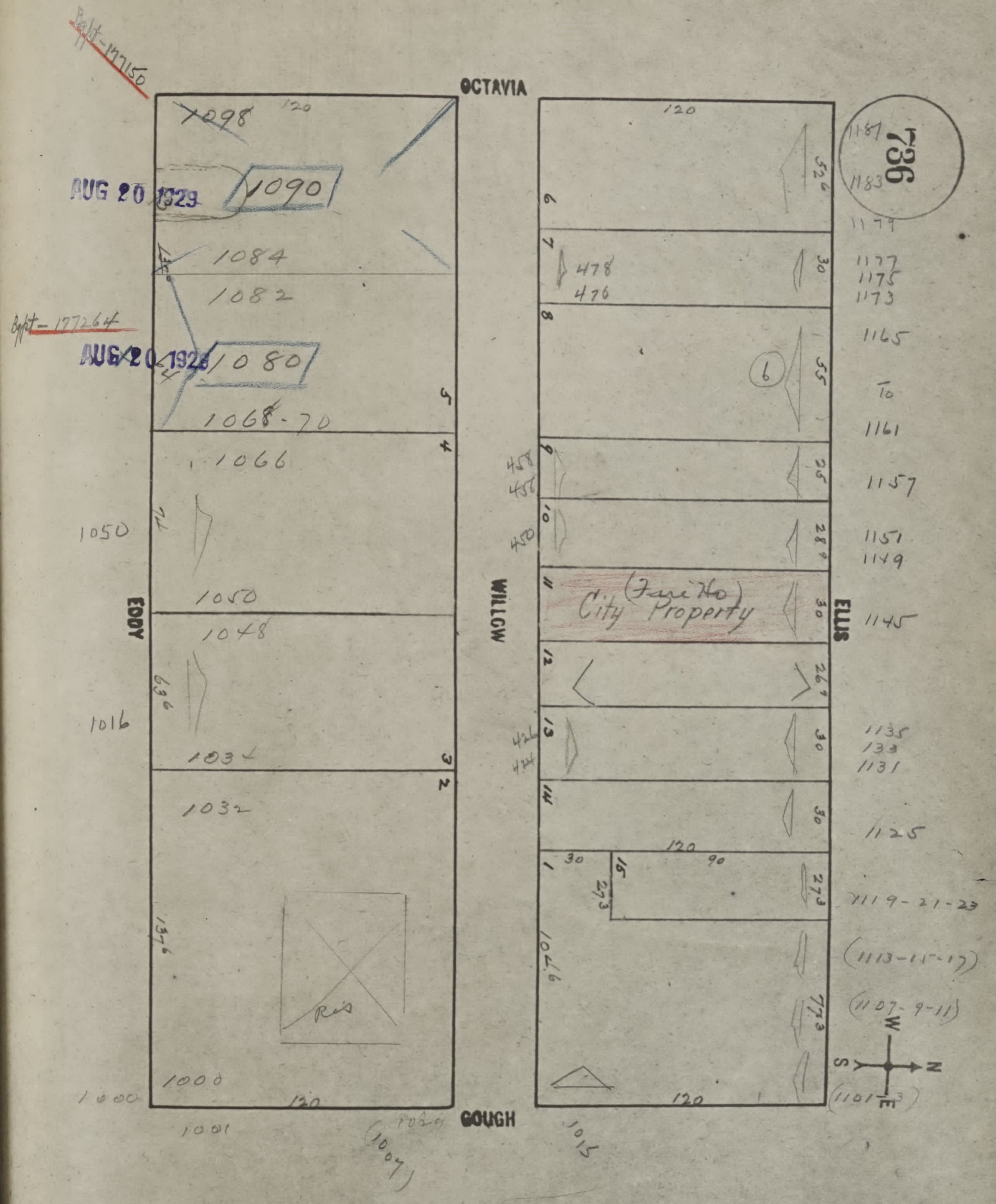
736
OCTAVIA
ELLIS
GOUGH
EDDY
WILLOW
Bplt-177150
Bplt-177264
AUG 20 1929
AUG 20 1928
~~1098~~
1090
1084
1082
1080
1068-70
1066
1050
1050
1048
1016
1034
1032
1000
1000
1001
(1007)
1015
120
120
120
120
120
5
4
3
2
6
7
8
9
10
11
12
13
14
1
15
478
476
458
456
450
426
424
1181
1183
1179
1177
1175
1173
1165
To
1161
1157
1151
1149
1145
1135
133
1131
1125
1119-21-23
(1113-15-17)
(1107-9-11)
(1101-3)
(Fire Ho)
City Property
6
52 6
30
55
25
28 9
30
26 7
30
30
30
90
27 3
27 3
77 3
104 6
137 6
63 6
Res
W
N
S
E

SAN FRANCISCO DEPARTMENT OF BUILDING INSPECTION
OFFICIAL COPY

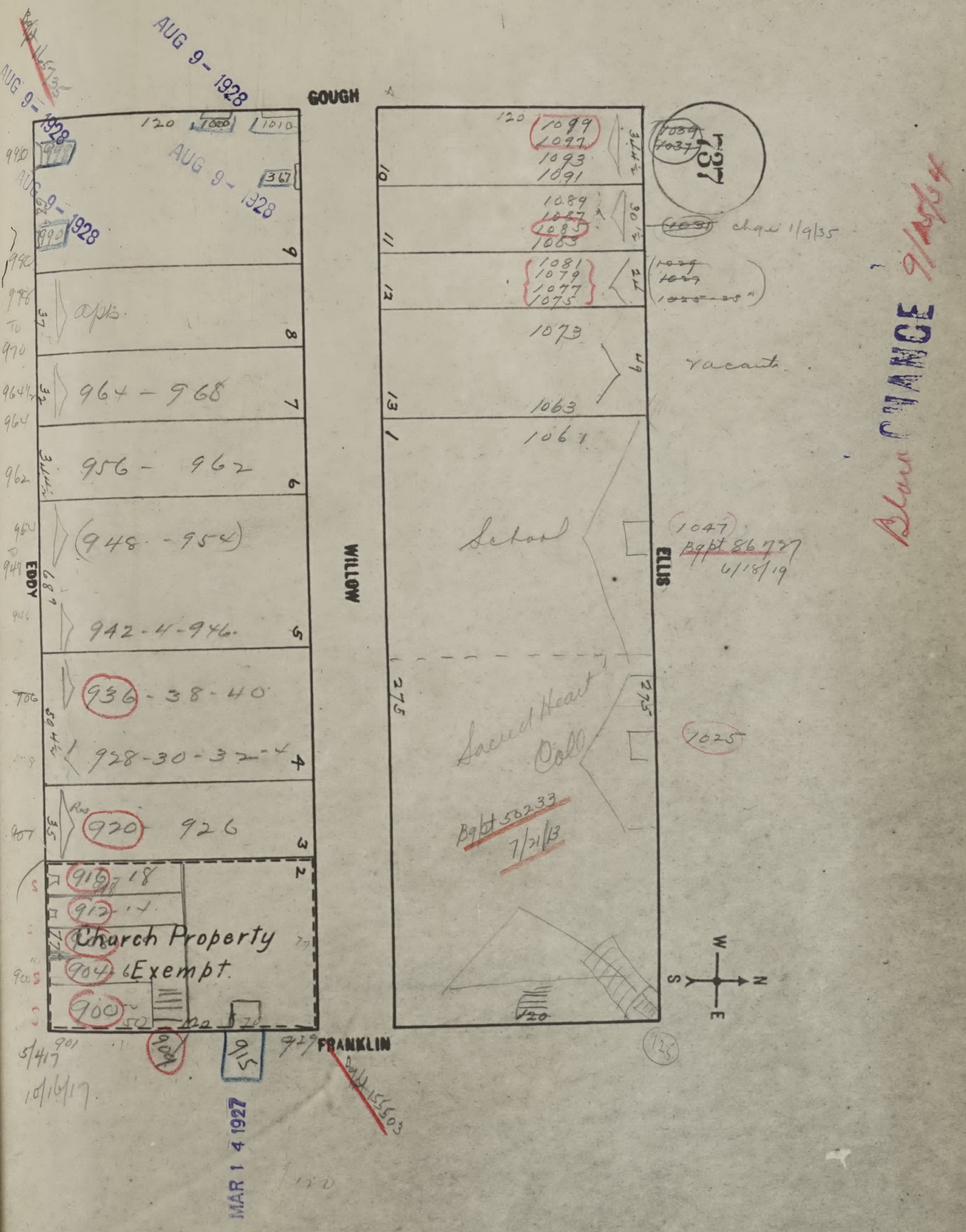
AUG 9 - 1928
AUG 9 - 1928
AUG 9 - 1928
AUG 9 - 1928
GOUGH
WILLOW
EDDY
ELLIS
FRANKLIN
737
120
1000
1010
998
367
990
9
8
7
6
5
4
3
2
10
11
12
13
1
apts.
964 - 968
956 - 962
(948 - 954)
942-4-946.
936 - 38 - 40
928-30-32-4
920 926
916-18
912-14
904-6
900
Church Property
Exempt.
1099
1097
1093
1091
1089
1087
1085
1083
1081
1079
1077
1075
1073
1063
1061
vacant
chge 1/9/35
School
1047
Bgpt 86727
6/18/19
275
Sacred Heart
Coll
1025
Bgpt 58233
7/21/13
908
915
929
5/4/17
10/16/17
Bgpt 155503
MAR 1 4 1927
925
W
S
N
E
Blue CHANCE 9/25/34

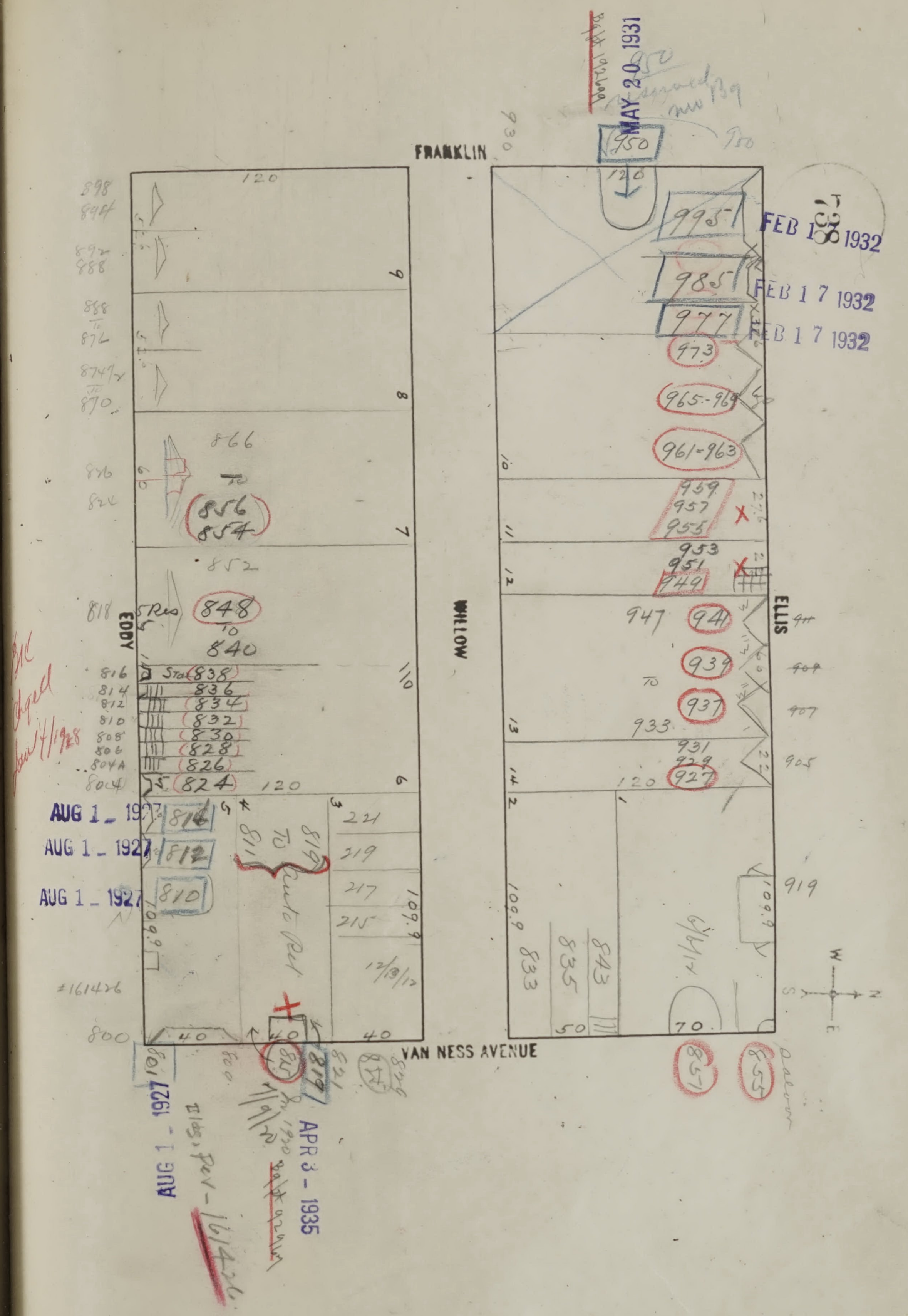
FRANKLIN
EDDY
WILLOW
ELLIS
VAN NESS AVENUE
120
40
70
50
109.9
MAY 20 1931
950
FEB 17 1932
995
985
977
973
965-969
961-963
959
957
955
953
951
949
947
941
939
937
933
931
929
927
919
898
866
856
854
852
848
840
838
836
834
832
830
828
826
824
816
814
812
810
AUG 1 1927
819
817
821
800
APR 3 1935
221
219
217
215
#161426
843
835
833
857
855

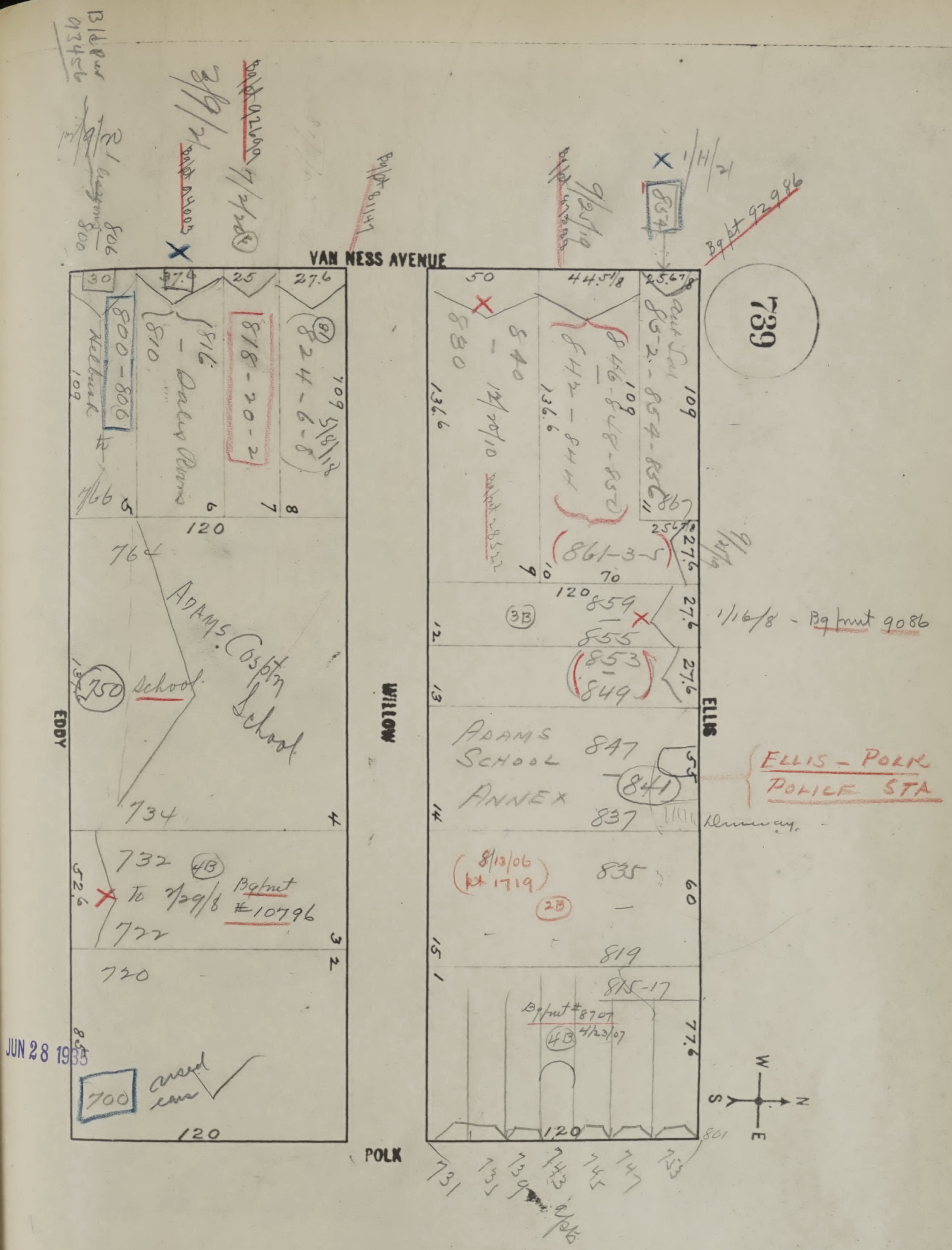
739
VAN NESS AVENUE
EDDY
WILLOW
ELLIS
POLK
120
109
137.6
27.6
25
44.5/8
25.6 7/8
50
800-808
816
818-20-2
824-6-8
840
880
846-848-852
842-844
852-854-856
861-3-5
859
855
853
849
Adams Cosgrove School
750 School
764
734
732
722
720
700
Adams School Annex
847
841
837
835
819
815-17
731
735
739
743
745
747
753
801
Bg pmt #10796
Bg pmt 9086
Bg pmt 92986
Ellis - Polk Police Sta
JUN 28 1933
N
S
E
W

740

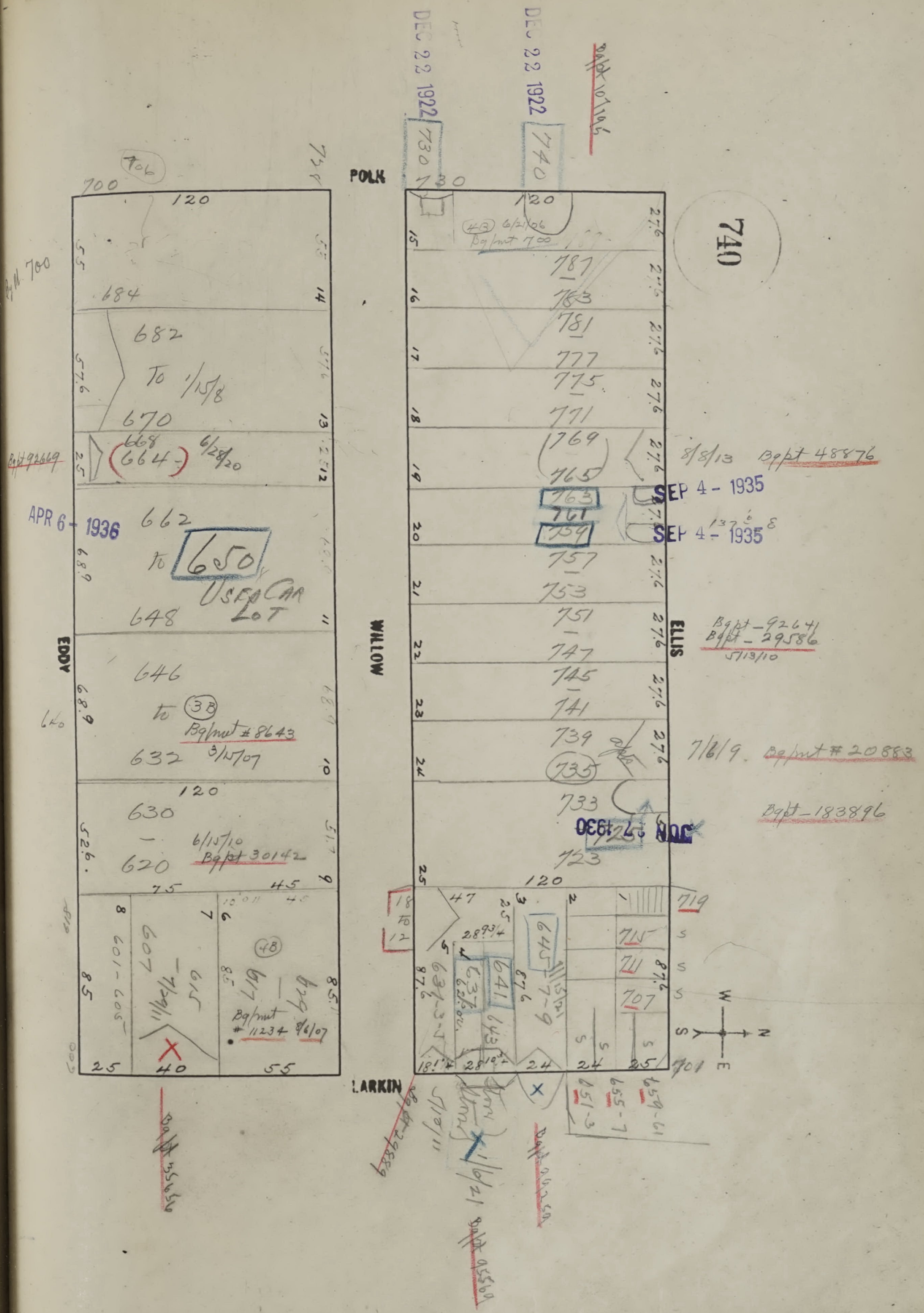
POLK
EDDY
WILLOW
ELLIS
LARKIN
DEC 22 1922
DEC 22 1922
730
740
700
120
684
682 To 1/15/8 670
(664) 6/28/20
APR 6 1936
662 to 650
USED CAR LOT
648
646 to 632
Bg/mit #8643 3/15/07
630 — 620
6/15/10 Bg/pt 30142
607
Bg/mit #11234 8/6/07
787
783
781
777
775
771
769
765
763
761
759
757
753
751
747
745
741
739
735
733
723
8/8/13 Bg/pt 48876
SEP 4 - 1935
SEP 4 - 1935
Bg/pt – 9264
Bg/pt – 29586 5/13/10
7/6/9 Bg/mit # 20883
Bg/pt – 183896
JUN 12 1930
719
715
711
707
701
N
S
E
W

SAN FRANCISCO DEPARTMENT OF BUILDING INSPECTION
OFFICIAL COPY

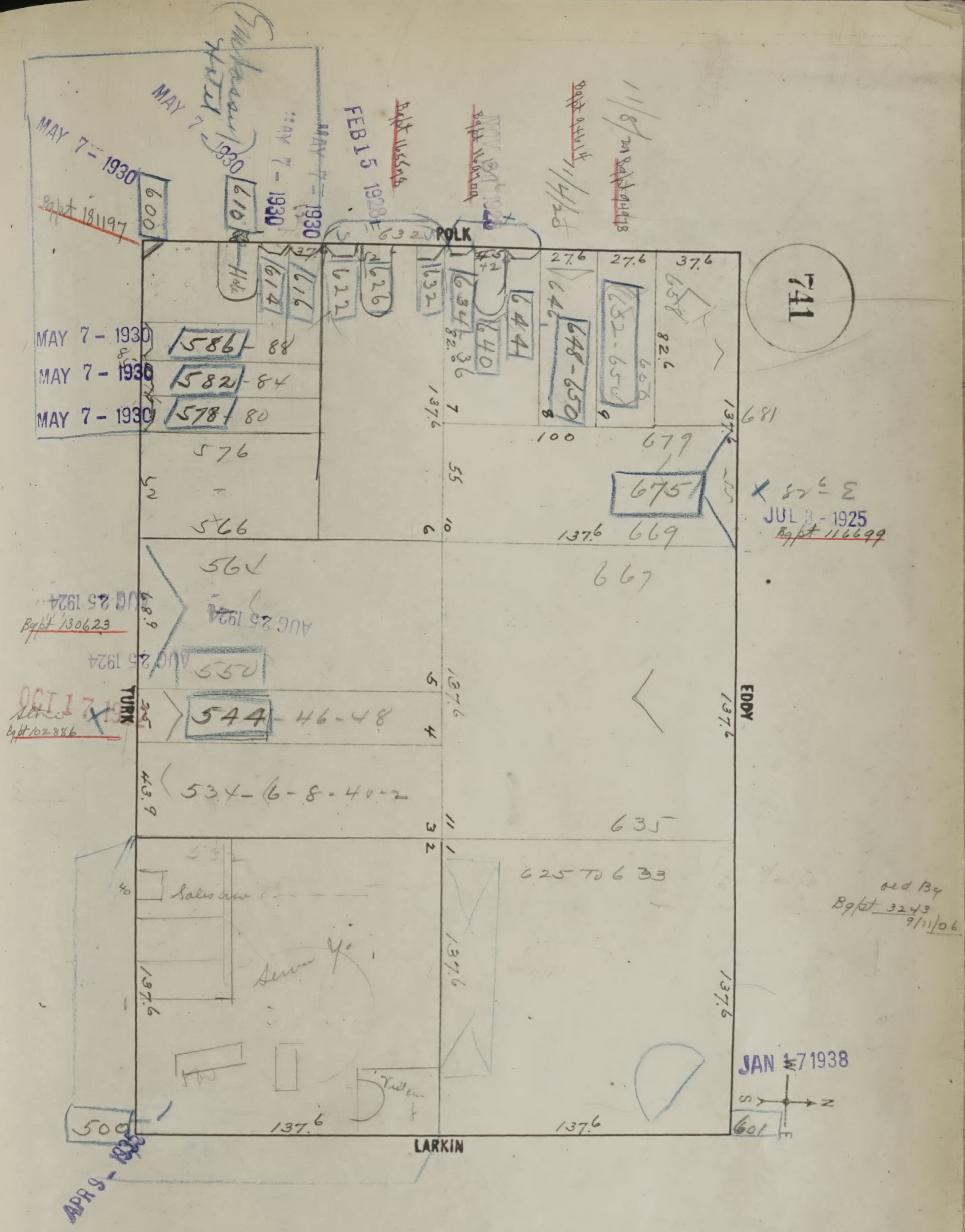
741
POLK
TURK
EDDY
LARKIN
MAY 7 - 1930
Bgpt 181197
600
610
614
616
622
626
632
634
640
644
646
648-650
652-654
656
658
FEB 15 1928
27.6
27.6
37.6
82.6
137.6
100
586 - 88
582 - 84
578 - 80
MAY 7 - 1930
MAY 7 - 1930
MAY 7 - 1930
576
566
681
679
675
669
667
JUL 3 - 1925
Bgpt 116699
AUG 25 1924
Bgpt 130623
544 - 46 - 48
Bgpt 102886
534 - 6 - 8 - 40 - 2
635
625 TO 633
500
APR 9 - 1935
601
JAN 17 1938
old By Bgpt 3243 9/11/06

9.6
21
11.7

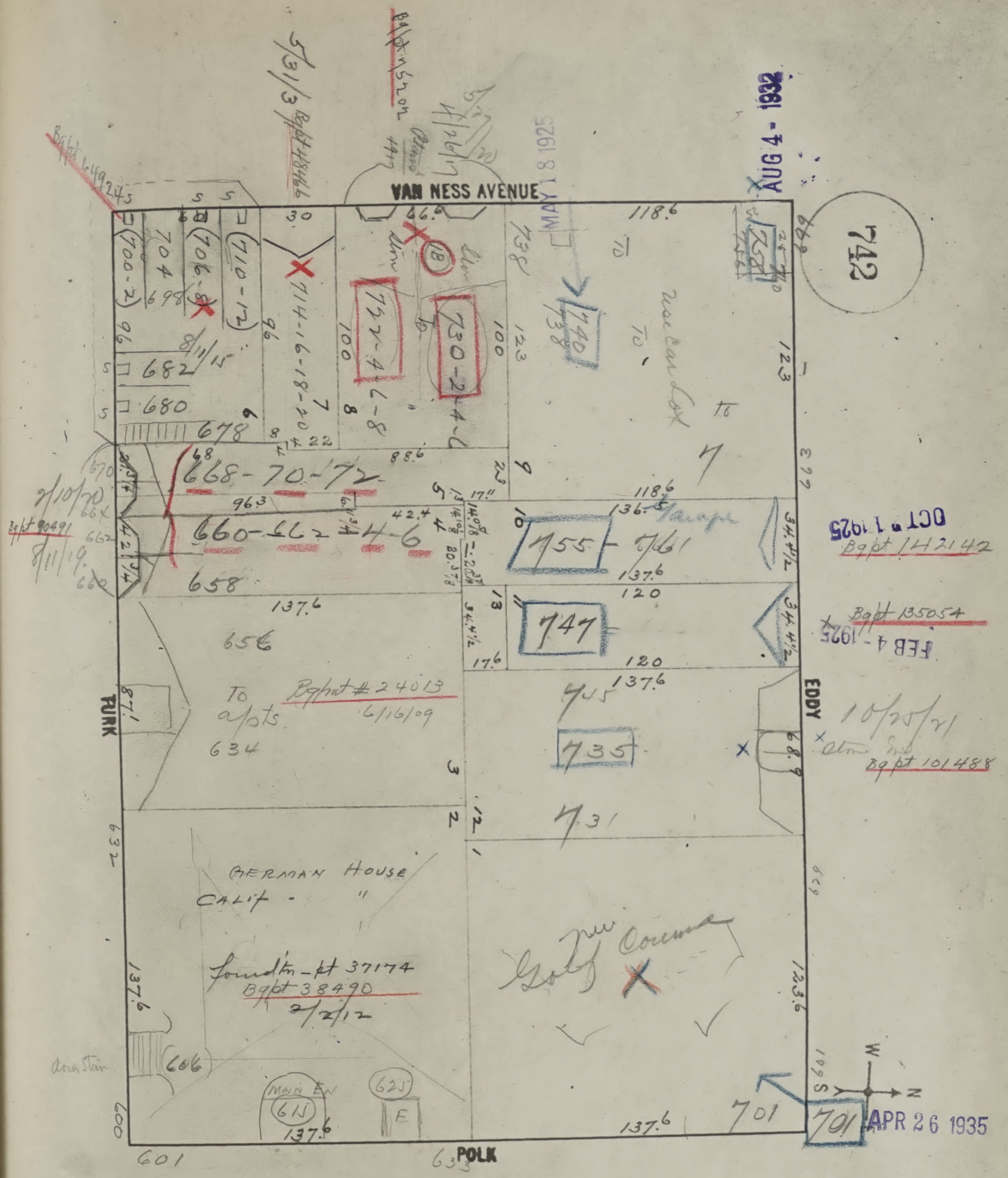
742
VAN NESS AVENUE
TURK
EDDY
POLK
AUG 4 - 1932
MAY 18 1925
OCT 1 1925
Bgpt 142142
FEB 4 - 1925
Bgpt 135054
10/25/21
Bgpt 101488
APR 26 1935
700-2
704
706-8
710-12
714-16-18-20
722-4-6-8
730-2-4-6
738
740
682
680
678
668-70-72
660-62-4-6
658
656
Bgpt #24013
6/16/09
634
755
761
747
745
735
731
GERMAN HOUSE
CALIF
found'n pt 37174
Bgpt 38490
2/2/12
Golf Course
686
611
625
701
601
633
137.6
118.6
120
123
Garage
W
S
N

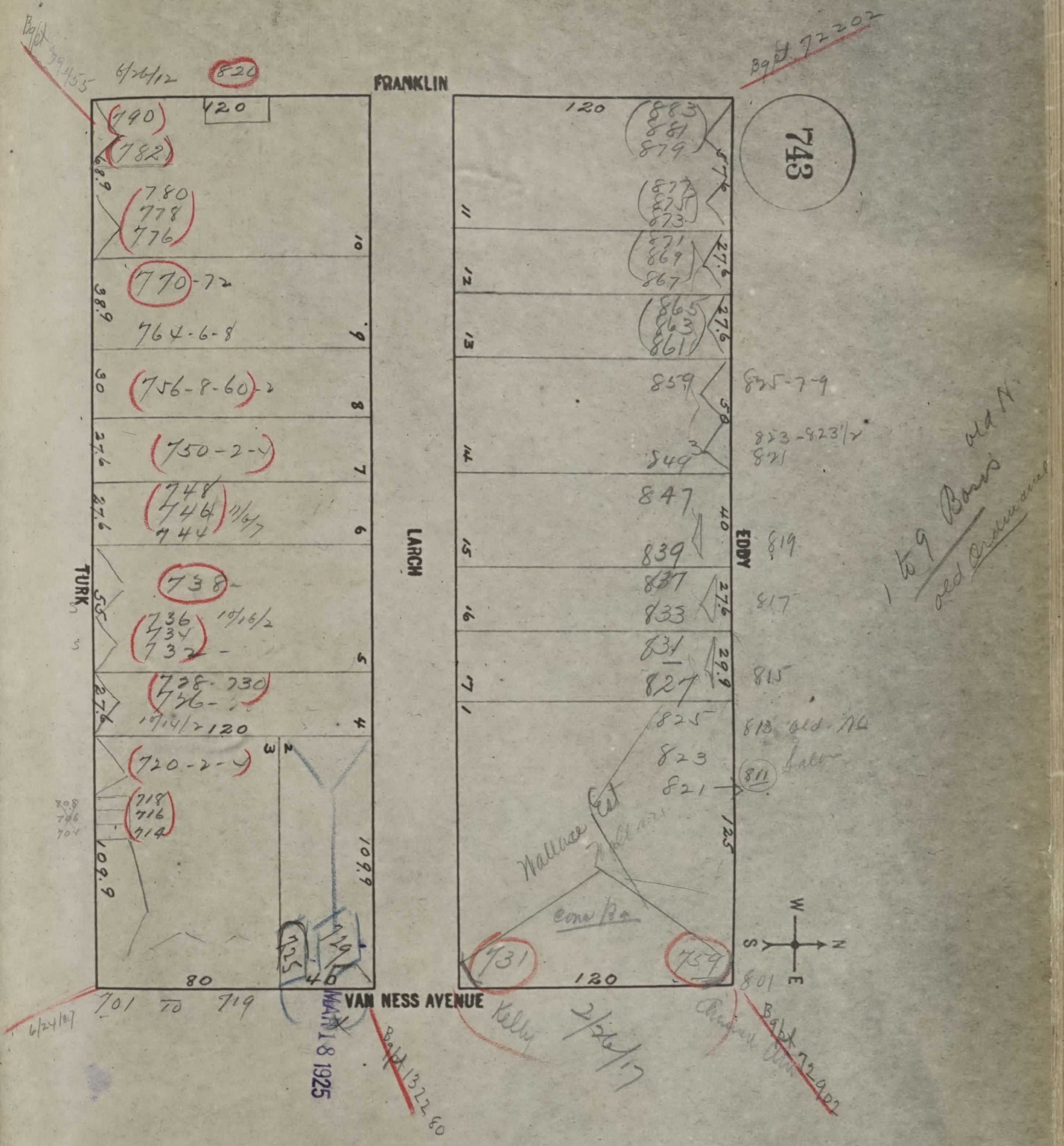
743
FRANKLIN
LARCH
TURK
EDDY
VAN NESS AVENUE
120
80
40
120
109.9
125
790
782
780 778 776
770-72
764-6-8
756-8-60-2
750-2-4
748 746 744
738
736 734 732
728-730 726
720-2-4
718 716 714
820
883 881 879
877 875 873
871 869 867
865 863 861
859
849
847
839
837
833
831
827
825
823
821
731
759
825-7-9
823-823½ 821
819
817
815
813 old 716
811
801
701 to 719
725
MAR 18 1925
Bapt 72202
Bapt 132260
Bapt 72902
6/26/12
6/24/14
Kelly
2/26/17
Wallace Est
1 to 9 Boxes
old N
old Ordinance
W
N
E
S

SAN FRANCISCO DEPARTMENT OF BUILDING INSPECTION
OFFICIAL COPY

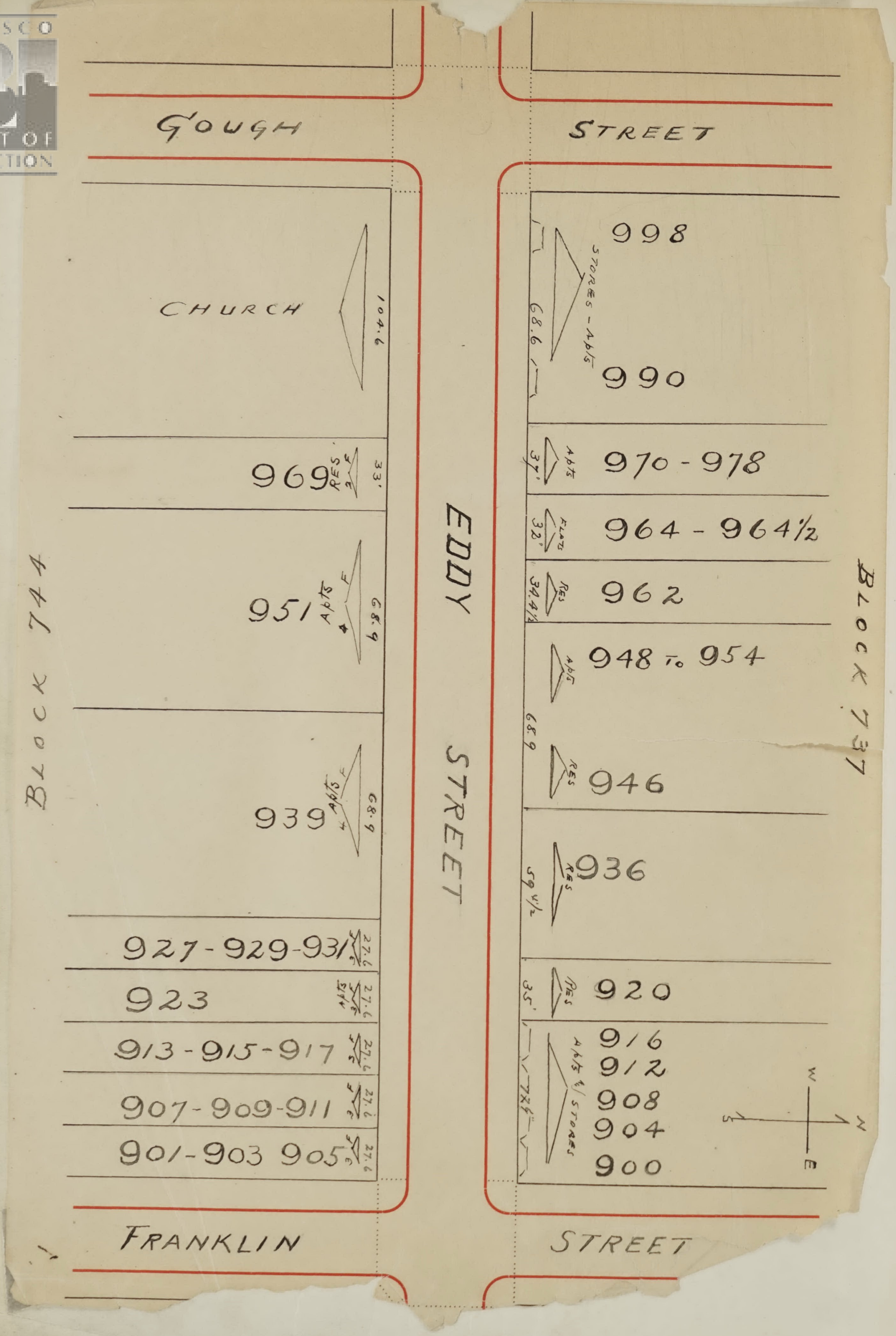
GOUGH STREET
CHURCH
104.6
998
STORES - APTS
68.6
990
969
RES
33.
970-978
APTS
37.
964-964½
FLATS
32.
951
APTS
68.9
962
RES
34.4½
948 TO 954
APTS
EDDY STREET
BLOCK 744
BLOCK 737
939
APTS
68.9
946
RES
936
RES
59½
927-929-931
27.6
923
920
RES
35.
913-915-917
916
912
908
904
900
APTS & STORES
907-909-911
901-903 905
FRANKLIN STREET
W
S
N
E

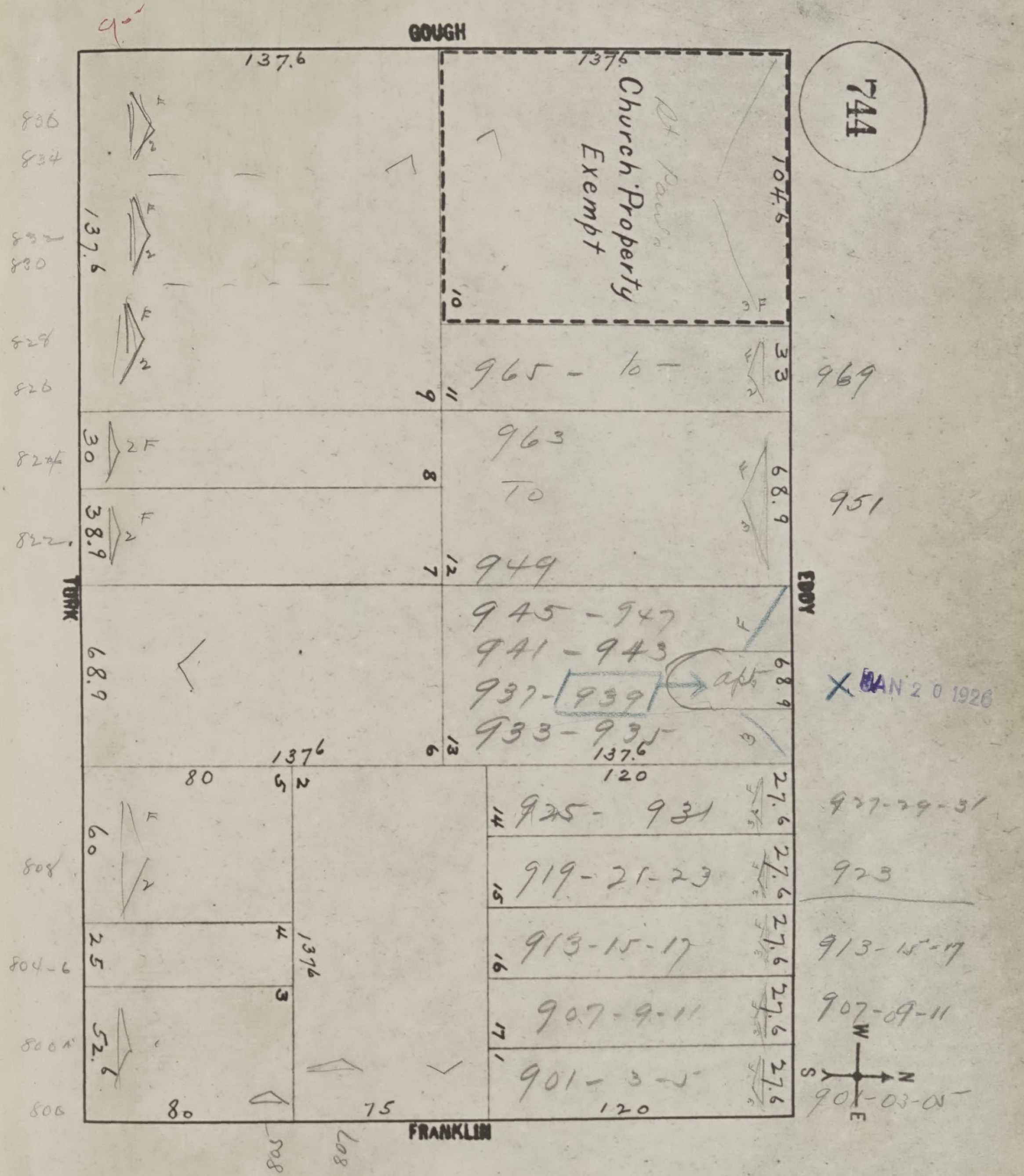
GOUGH
137.6
St Paul's Church Property Exempt
104.6
744
10
9
965 - 10 -
33
969
963 TO 949
68.9
951
8
7
12
YORK
EDDY
945-947
941-943
937-939
933-935
apt
68.9
JAN 20 1926
13
6
137.6
80
5
2
120
14
925-931
927-29-31
27.6
15
919-21-23
929
16
913-15-17
913-15-17
4
3
137.6
17
907-9-11
907-09-11
901-3-5
901-03-05
80
75
120
FRANKLIN
W
S
N
E

SAN FRANCISCO DEPARTMENT OF BUILDING INSPECTION
OFFICIAL COPY


745
LAGUNA
275
412.6
68.9
EDDY
TURK
Jefferson Sq
412.6
275
GOUGH
N
S
E
W

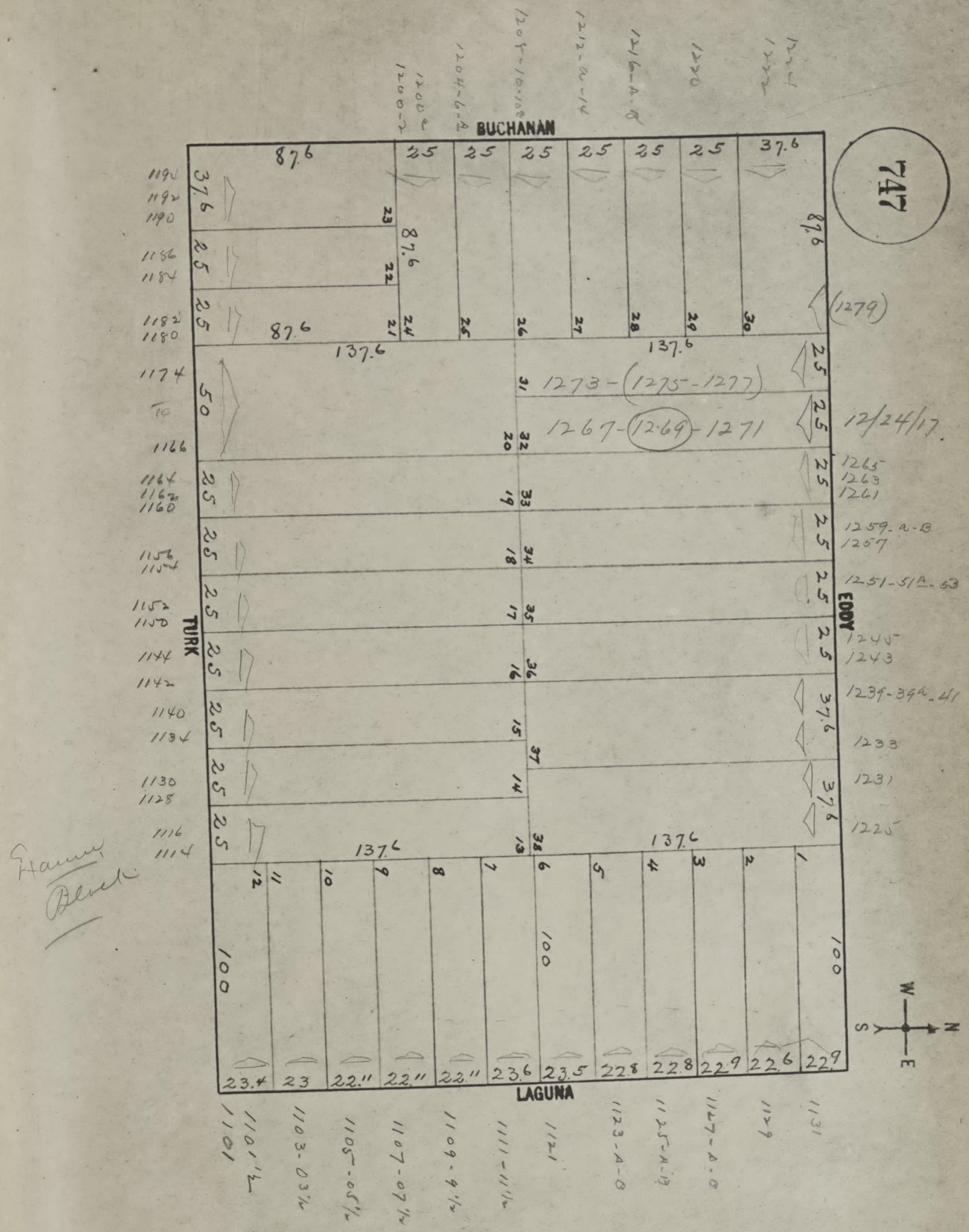
747
BUCHANAN
TURK
EDDY
LAGUNA
12/24/17.
(1279)
1273-(1275-1277)
1267-(1269)-1271
1265
1263
1261
1259-A-B
1257
1251-51A-53
1245
1243
1239-39A-41
1233
1231
1225
1190
1192
1190
1186
1184
1182
1180
1174
To
1166
1164
1162
1160
1156
1154
1152
1150
1144
1142
1140
1134
1130
1128
1116
1114
1101
1101½
1103-03½
1105-05½
1107-07½
1109-9½
1111-11½
1121
1123-A-B
1125-A-B
1127-A-B
1129
1131
1200-2
1200½
1204-6-8
1205-10-12
1213-A-14
1216-A-B
1220
1222
87.6
37.6
25
137.6
50
100
23.4
23
22.11
23.6
23.5
22.8
22.9
22.6
W
N
S
E
Frame Block

SAN FRANCISCO DEPARTMENT OF BUILDING INSPECTION OFFICIAL COPY

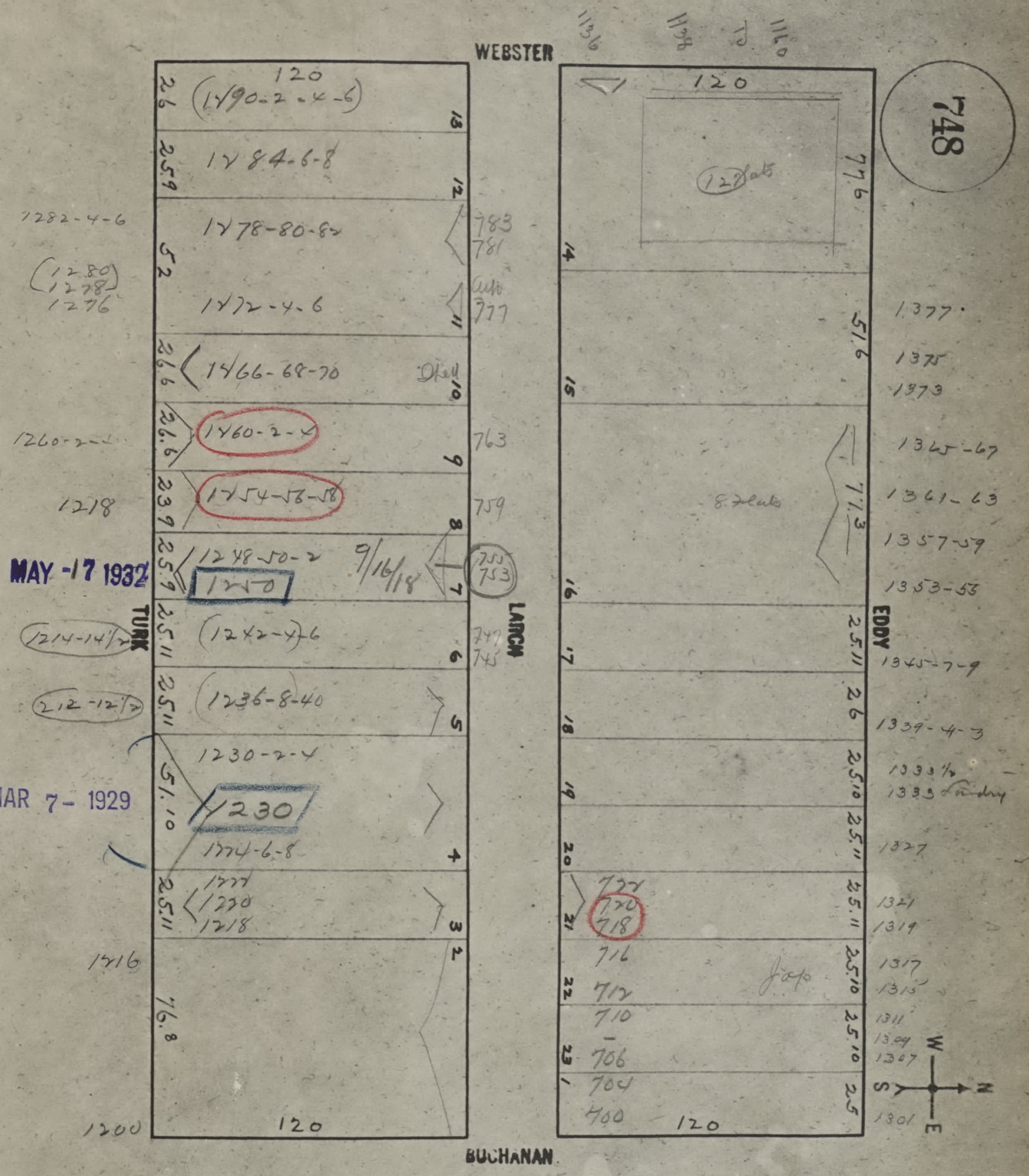
748
WEBSTER
TURK
LARCH
EDDY
BUCHANAN
120
1290-2-4-6
1284-6-8
1278-80-82
1272-4-6
1266-68-70
1260-2-4
1254-56-58
1248-50-2
1250
1242-4-6
1236-8-40
1230-2-4
1230
1224-6-8
1222
1220
1218
1282-4-6
1280
1278
1276
1260-2-4
1218
1214-14½
1212-12½
1216
1200
26
25.9
52
26.6
26.6
23.9
25.9
25.11
25.11
51.10
25.11
76.8
13
12
11
10
9
8
7
6
5
4
3
2
783
781
777
763
759
755
753
747
745
9/16/18
1136
1138
to
1160
120
12 flats
8 flats
77.6
51.6
77.3
25.11
26
25.10
25.11
25.11
25.10
25.10
25
14
15
16
17
18
19
20
21
22
23
1
722
720
718
716
712
710
706
704
700
Jap
1377
1375
1373
1365-67
1361-63
1357-59
1353-55
1345-7-9
1339-4-3
1333½
1333 Laundry
1327
1321
1319
1317
1315
1311
1309
1307
1301
120
W
S
N
E

MAY -17 1932

MAR 7- 1929

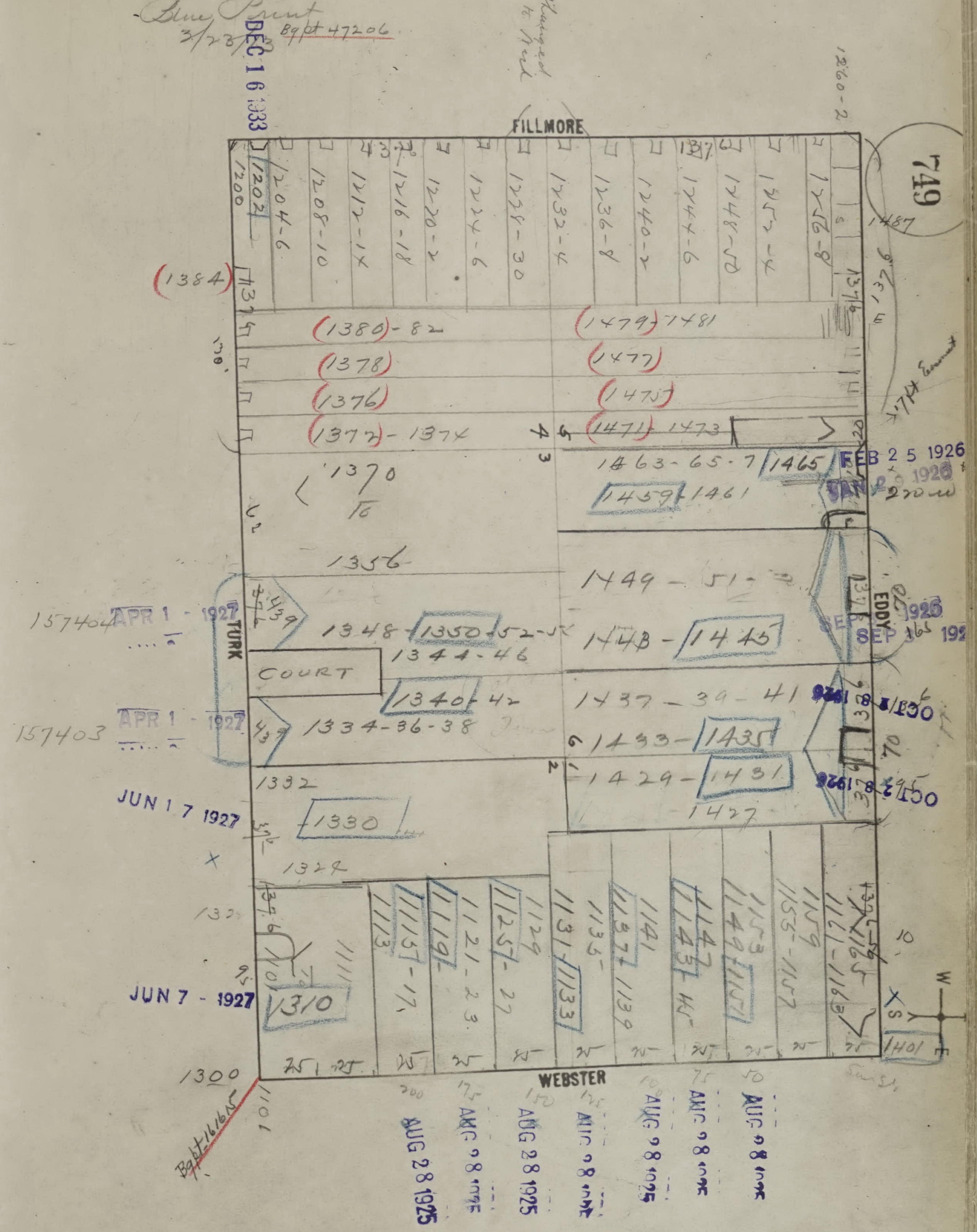
Blue Print 3/23/
Bg pt 47206
DEC 16 1933
FILLMORE
749
1200
1202
1204-6
1208-10
1212-14
1216-18
1220-22
1224-6
1228-30
1232-4
1236-8
1240-2
1244-6
1248-50
1252-4
1256-8
(1384)
(1380)-82
(1378)
(1376)
(1372)-1374
(1479)-1481
(1477)
(1475)
(1471)-1473
1463-65-7
1465
1459-1461
FEB 25 1926
1370
1356
1449-51
1448-1445
EDDY
SEP 1925
157404
APR 1 - 1927
TURK
1348-1350-52
1344-46
COURT
1340-42
1334-36-38
157403
APR 1 - 1927
1437-39-41
1433-1435
1429-1431
1427
1332
1330
JUN 17 1927
1324
JUN 7 - 1927
1310
1111
1113
1115-17
1119
1121-23
1125-27
1129
1131-1133
1135
1137-1139
1141
1143-45
1147
1149-1151
1153-1157
1159
1161-1163
1165
1401
WEBSTER
1300
1101
AUG 28 1925
W
S
E

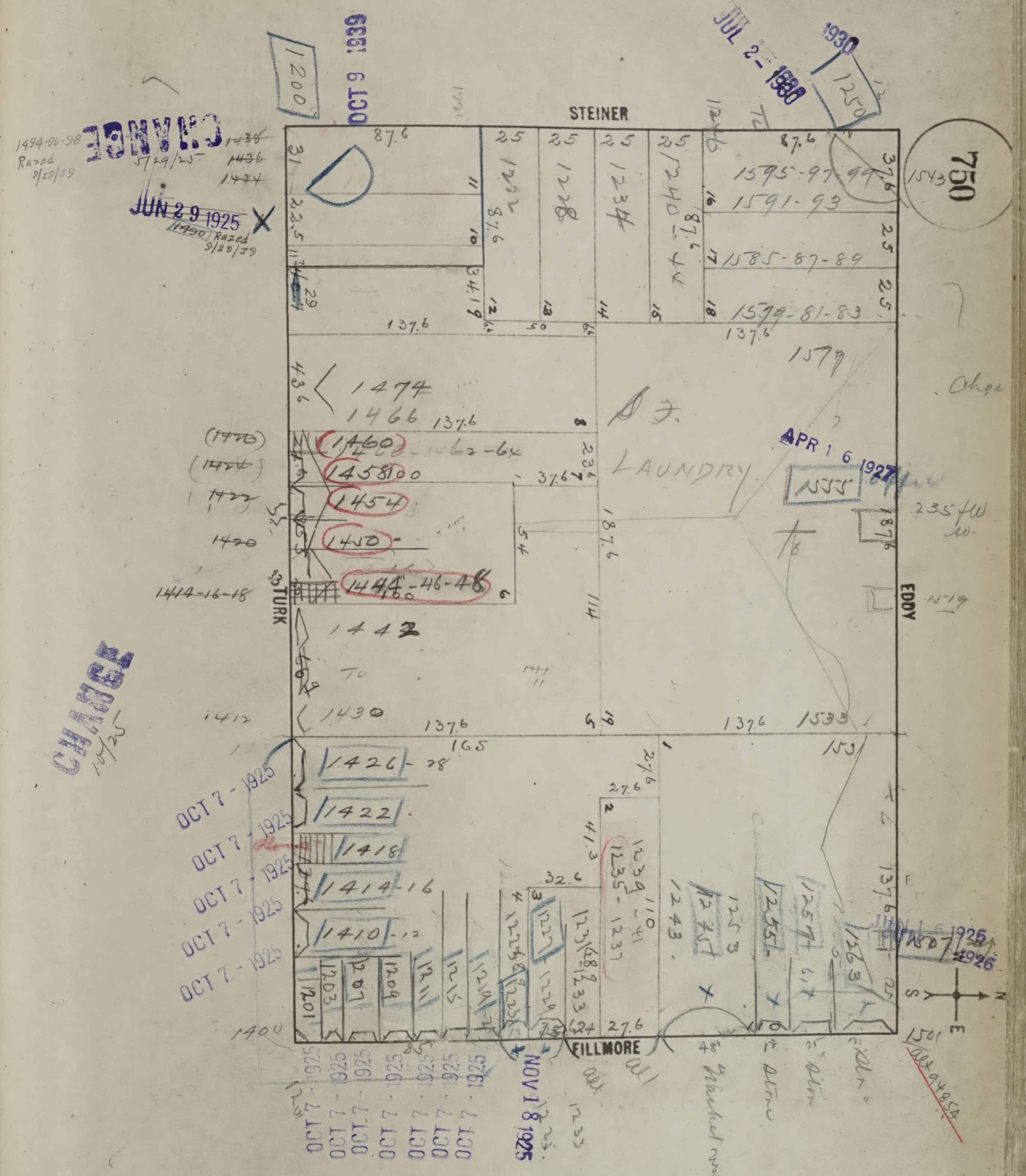
750
STEINER
EDDY
FILLMORE
TURK
CHANGE 5/29/25
JUN 29 1925
OCT 9 1939
1200
JUL 2 - 1930
1930
1250
1595-97-99
1591-93
1585-87-89
1579-81-83
1579
1226
1228
1234
1240-42
1474
1466
1460
1458
1454
1450
1444-46-48
1442
1430
S.F. LAUNDRY
APR 16 1927
1555
CHANGE 10/25
1426
1422
1418
1414-16
1410
OCT 7 - 1925
1201
1203
1207
1209
1211
1215
1219
1223
1227
1229
1233
1235-1237
1239-41
1243
1245
1253
1255
1257
1263
NOV 18 1925
1400
1501
1533
137.6
87.6
27.6
25

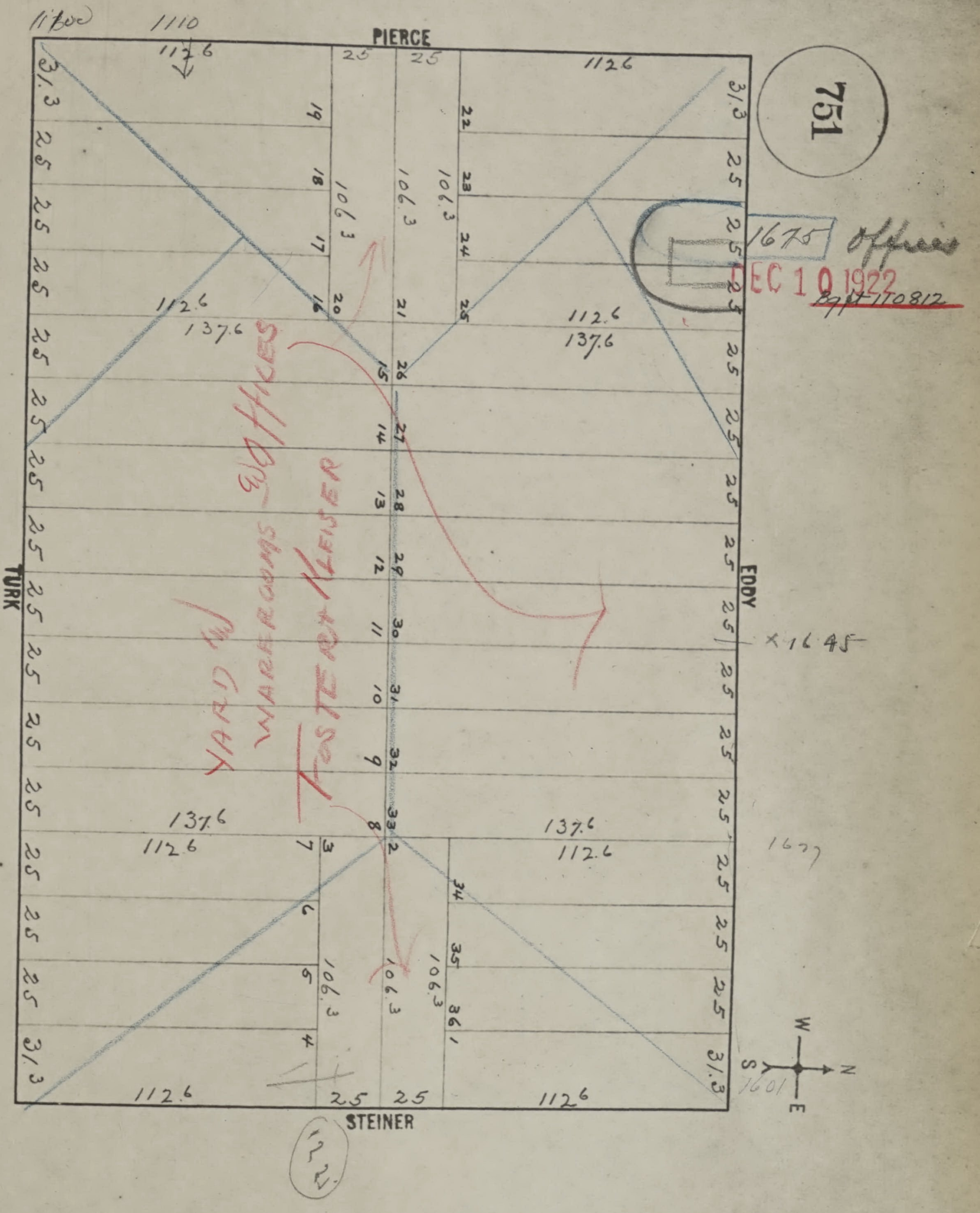
1100
1110
PIERCE
751
TURK
EDDY
STEINER
1675 Offices
DEC 10 1922
Bqpt 110812
YARD W/ WAREROOMS & OFFICES
FOSTER & KLEISER
x 1645
1677
1601
W
S
N
E

OFFICIAL COPY
SAN FRANCISCO
DBI
DEPARTMENT OF
BUILDING INSPECTION

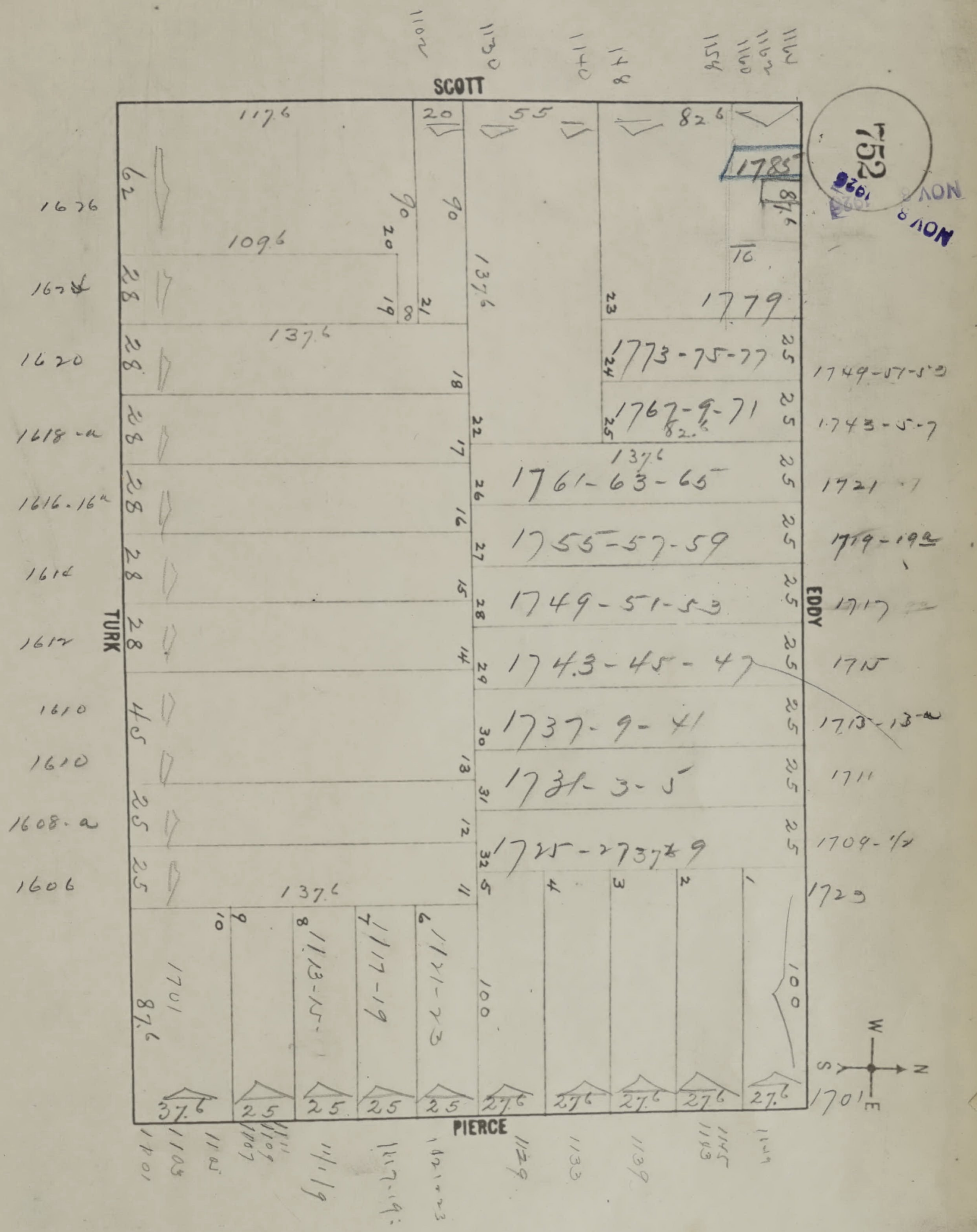
SCOTT
EDDY
PIERCE
TURK
1102
1130
1140
1148
1158
1160
1162
1162
117.6
20
55
82.6
1785
87.6
16
1779
90
90
20
109.6
19
8
21
137.6
23
1773-75-77
1767-9-71
82.6
137.6
1761-63-65
1755-57-59
1749-51-53
1743-45-47
1737-9-41
1731-3-5
1725-27-37-9
62
28
28
28
28
28
28
45
25
25
1626
1624
1620
1618-a
1616-16a
1614
1612
1610
1610
1608-a
1606
1749-51-53
1743-5-7
1721-7
1719-19a
1717
1715
1713-13-a
1711
1709-1/2
1729
1701
137.6
1701
87.6
1113-15
1117-19
1121-23
100
100
37.6
25
25
25
25
27.6
27.6
27.6
27.6
27.6
1101
1103
1105
1107
1109
1111
1111-19
1117-19
1121-23
1129
1133
1139
1143
1145
1149
W
S
N
E

752

NOV 9 1926

SAN FRANCISCO
DBI
DEPARTMENT OF
BUILDING INSPECTION
OFFICIAL COPY

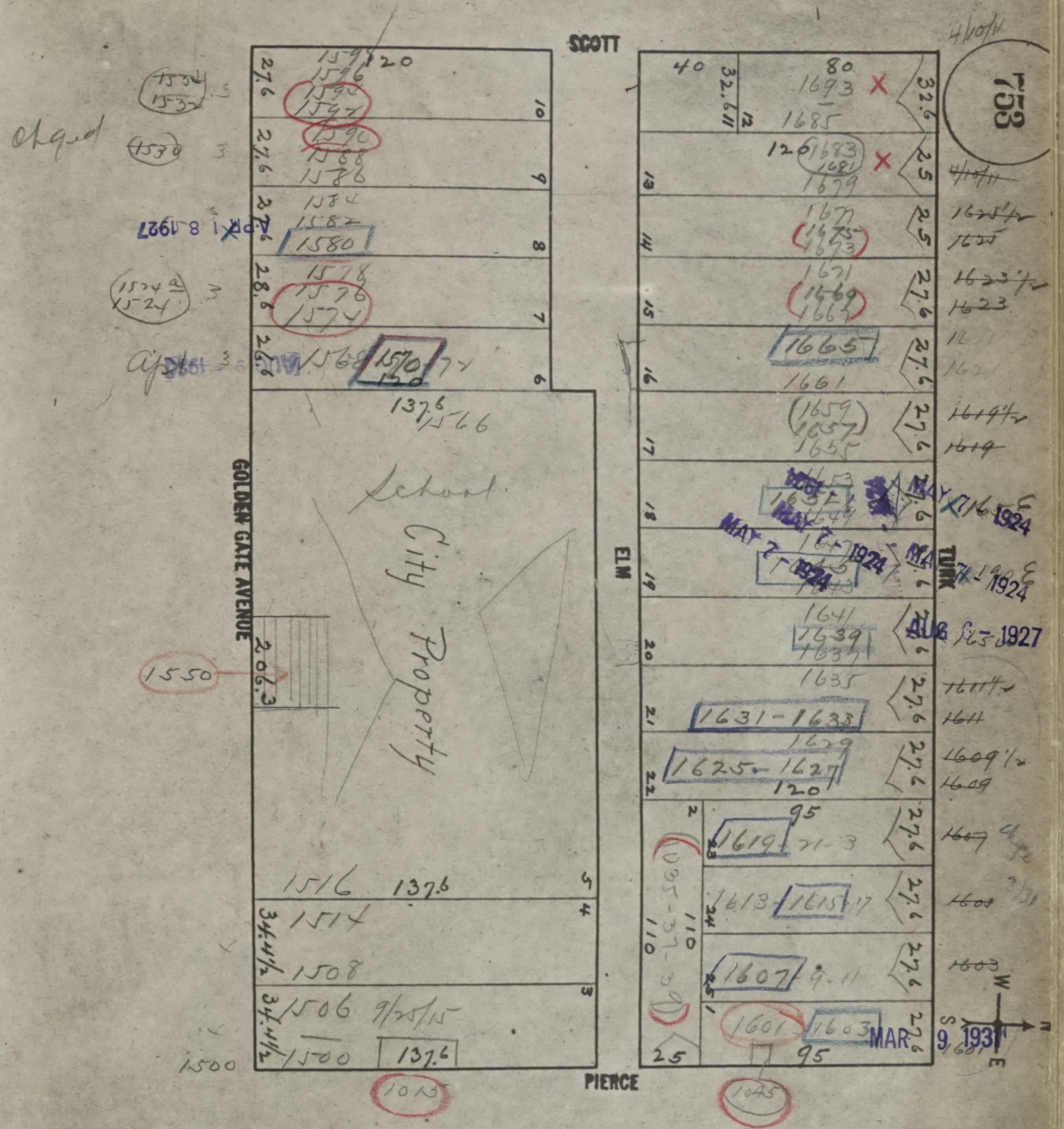
SCOTT
ELM
TURK
GOLDEN GATE AVENUE
PIERCE
753
School
City Property
1550
1516
1514
1508
1506
1500
1566
1570
1574
1576
1578
1580
1582
1584
1586
1588
1590
1592
1594
1596
1598
1601
1603
1607
1613
1615
1619
1625-1627
1629
1631-1633
1635
1639
1641
1651
1655
1657
1659
1661
1665
1667
1669
1671
1673
1675
1677
1679
1681
1683
1685
1693
1015
1025
APR 18 1927
MAY 7 1924
AUG 23 1927
MAR 9 1931
Ofgd

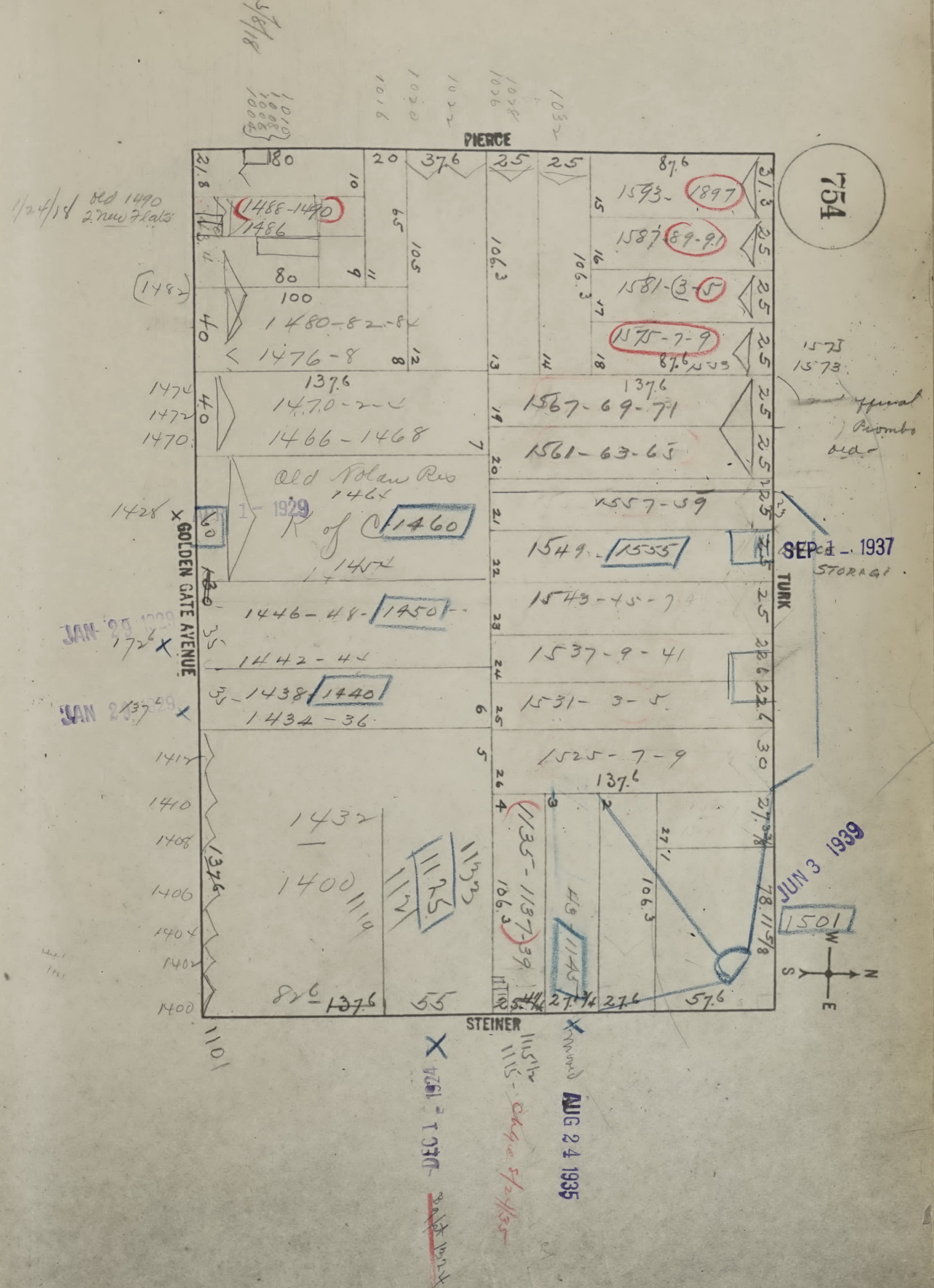
754
PIERCE
TURK
STEINER
GOLDEN GATE AVENUE
W
S
N
E
1488-1490
1486
1/24/18 Old 1490 2 New Flats
1480-82-84
1476-8
1470-2-4
1466-1468
Old Nolan Res
1464
R of C
1460
1454
1446-48-1450
1442-44
1438-1440
1434-36
1432
1400
1135-1137-39
1145
1125
1133
1593-1897
1587-89-91
1581-3-5
1575-7-9
1567-69-71
1561-63-65
1557-59
1549-1555
1543-45-7
1537-9-41
1531-3-5
1525-7-9
1501
APR 1 - 1929
JAN 29 1929
JAN 29 1929
SEP 1 - 1937
STORAGE
JUN 3 1939
AUG 24 1935
DEC 1 1924
1115½
1115 - Chge 5/24/35
~~8/9/27 1324/11~~
5/8/18
1428
1472
1470
1474
1410
1408
1406
1404
1402
1400
1101
1573
1573
87.6
137.6
106.3
80
100
55
27.6
57.6

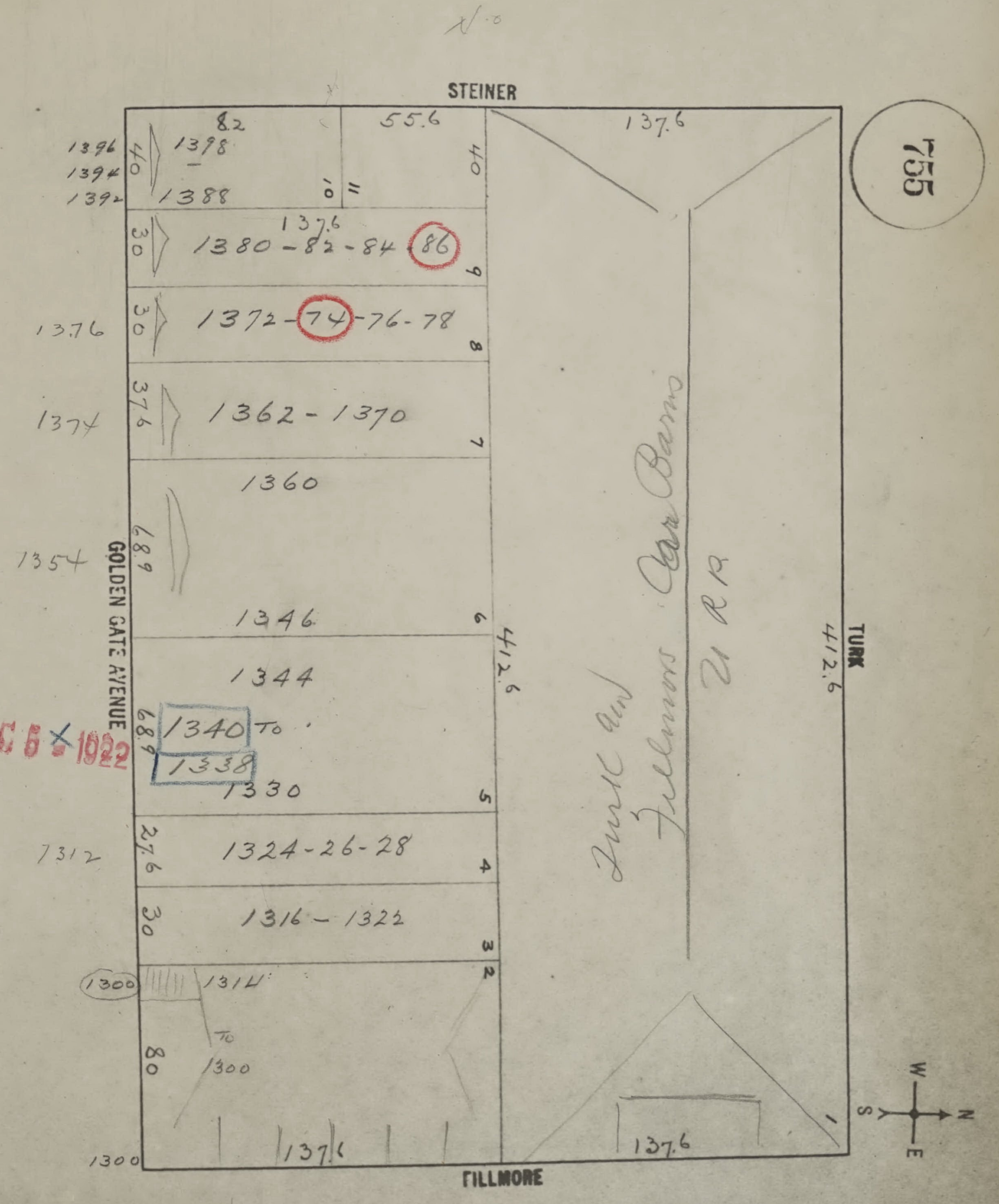
755
STEINER
FILLMORE
GOLDEN GATE AVENUE
TURK
82
55.6
137.6
1396
1394
1392
1398
1388
40
10
11
1380-82-84-86
1372-74-76-78
1376
1374
30
37.6
9
8
7
1362-1370
1360
1354
68.9
1346
6
412.6
1344
1340 To
1338
1330
5
DEC 6 1922
1312
27.6
1324-26-28
4
1316-1322
3
2
1300
1314
To
1300
80
1
137.6
Turk and Fillmore Car Barns
U R R
W
N
S
E

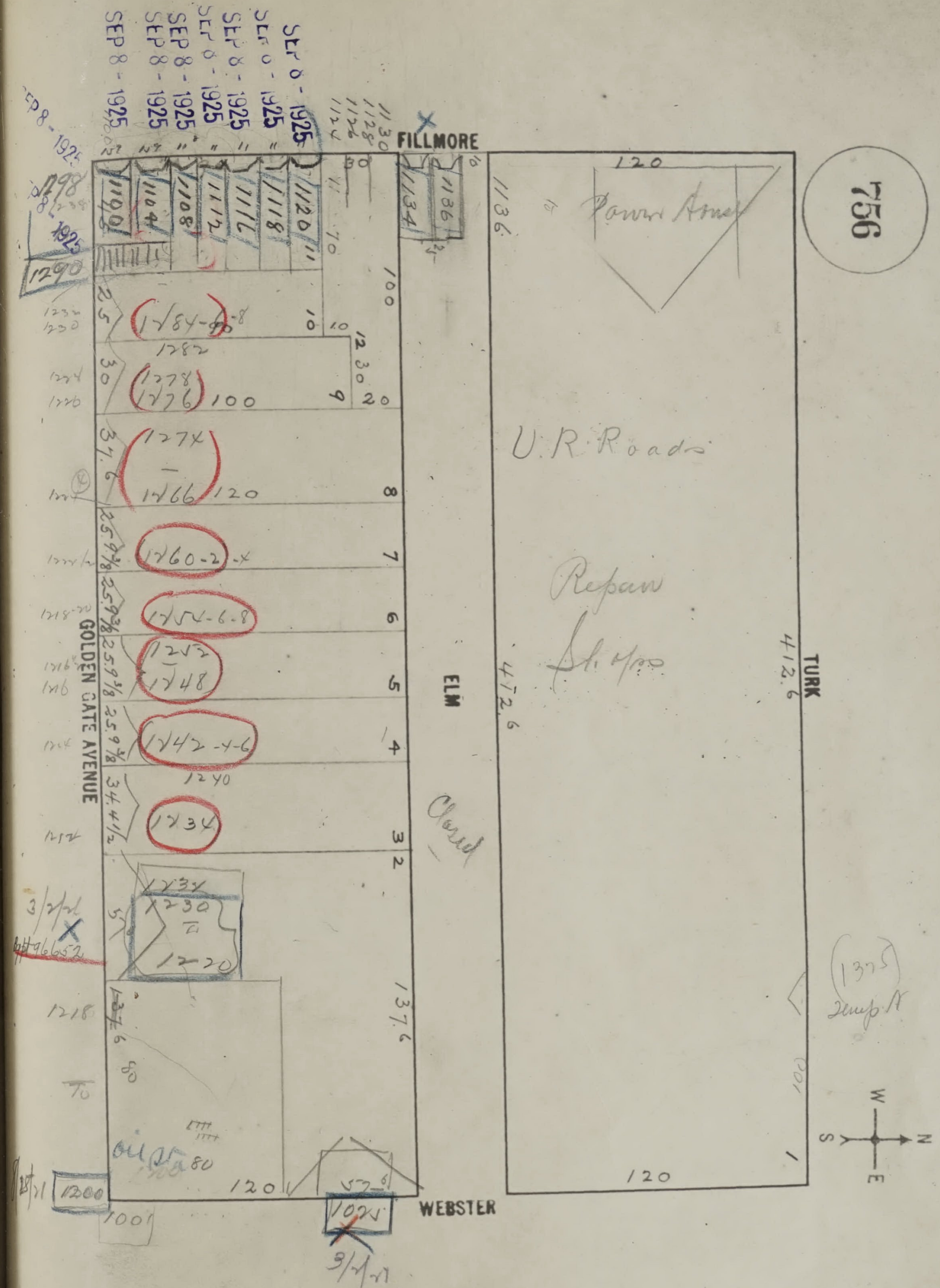
756
FILLMORE
TURK
WEBSTER
GOLDEN GATE AVENUE
ELM
SEP 8 - 1925
U.R. Roads
Repair Shops
Closed
120
412.6
137.6
100
1100
1104
1108
1112
1116
1118
1120
1134
1136
1284
1278
1276
1274
1266
1260-2
1252
1248
1242-4-6
1240
1234
1230
1220
1200
1025
1375

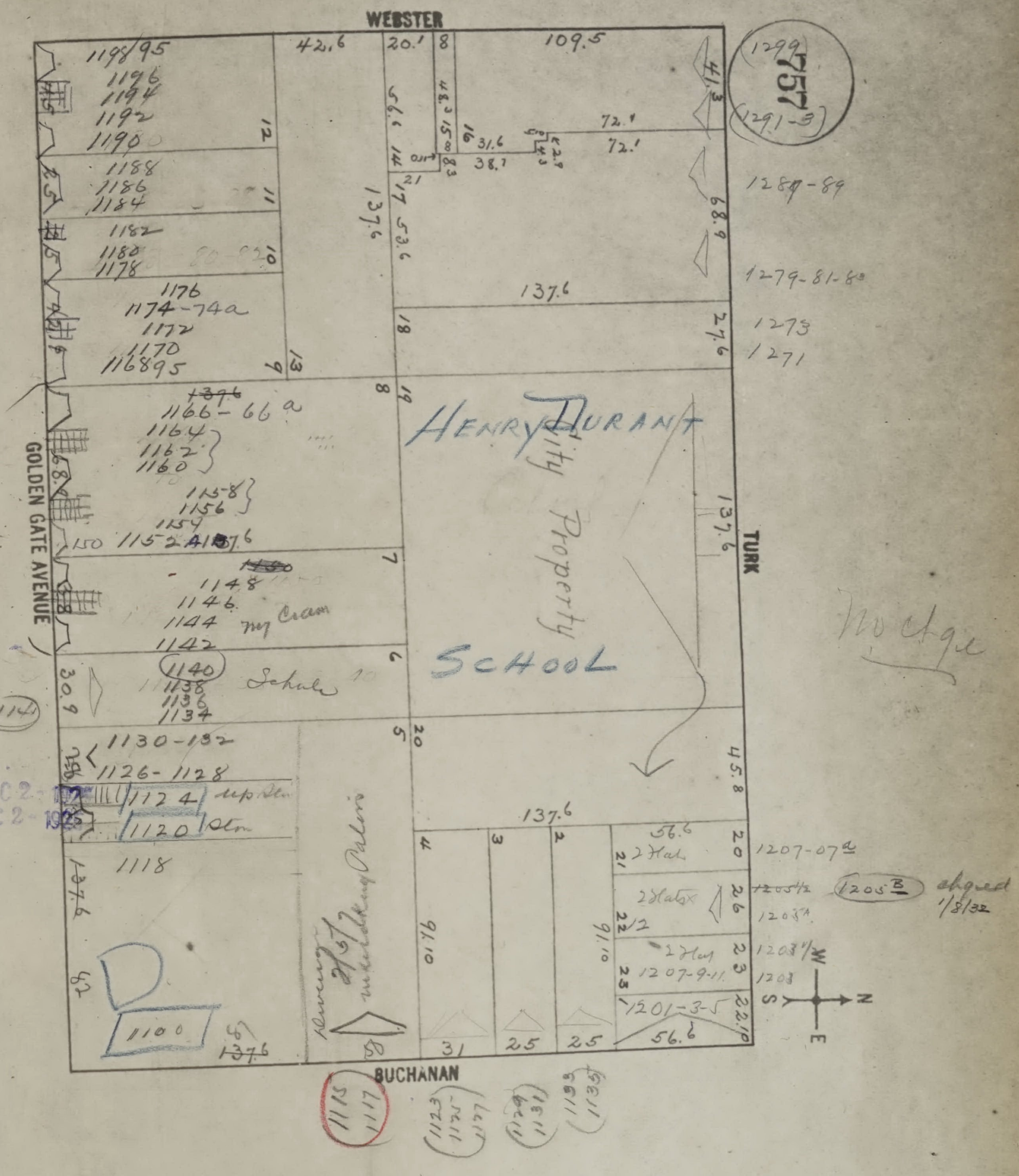
WEBSTER
TURK
BUCHANAN
GOLDEN GATE AVENUE
757
(1299)
(1291-3)
1289-89
1279-81-83
1273
1271
1198-95
1196
1194
1192
1190
1188
1186
1184
1182
1180
1178
1176
1174-74a
1172
1170
1168-95
1166-66 a
1164
1162
1160
1158
1156
1154
1152 A
1148
1146
1144
1142
1140
1138
1136
1134
1130-132
1126-1128
1124
1120
1118
1100
HENRY DURANT
City Property
SCHOOL
137.6
109.5
42.6
20.1
72.1
68.9
27.6
45.8
56.6
30.9
1207-07½
1205½
1205 B
changed 1/8/32
1203½
1203
1207-9-11
1201-3-5
1115
1117
1123
1121
1127
1129
1131
1133
1135
N
S
E
W

CHANGE

DEC 2 - 1936

Oct 1/35

1/14/36

1114

No Change

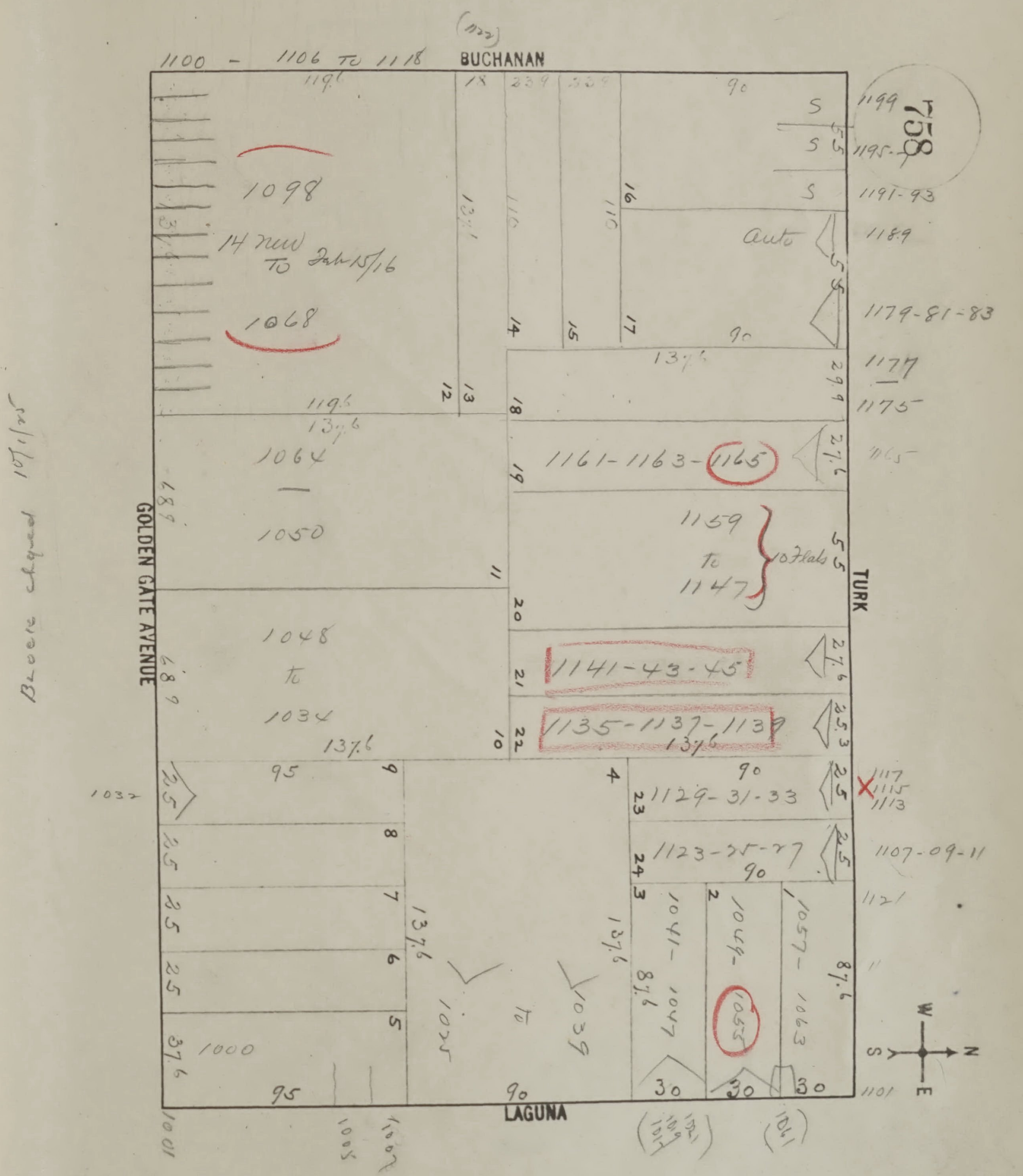
758
BUCHANAN
TURK
LAGUNA
GOLDEN GATE AVENUE
1100 - 1106 To 1118
1098
14 new To 2nd 15/16
1068
1064
1050
1048 to 1034
1000
1001
1005
1007
1032
1199
1195-7
1191-93
1189
auto
1179-81-83
1177
1175
1161-1163-1165
1159 to 1147 10 Flats
1141-43-45
1135-1137-1139
1129-31-33
1123-25-27
1117
1115
1113
1107-09-11
1121
1041-1047
1049-1055
1057-1063
1015 to 1039
1101
137:6
119:6
90
95
30
W
N
S
E

SAN FRANCISCO
DBI
DEPARTMENT OF
BUILDING INSPECTION
OFFICIAL COPY

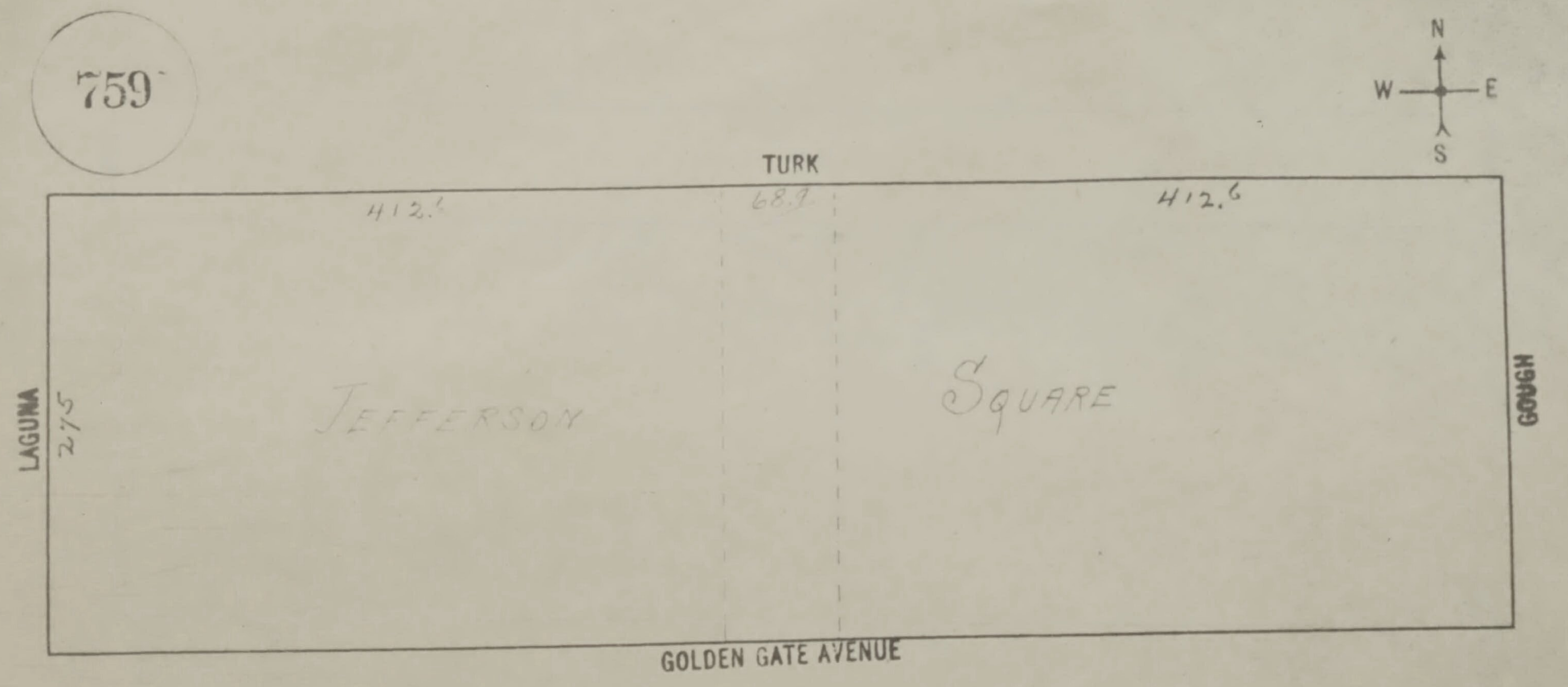
759
N
W
E
S
TURK
412.6
68.9
412.6
LAGUNA
275
JEFFERSON
SQUARE
GOUGH
GOLDEN GATE AVENUE

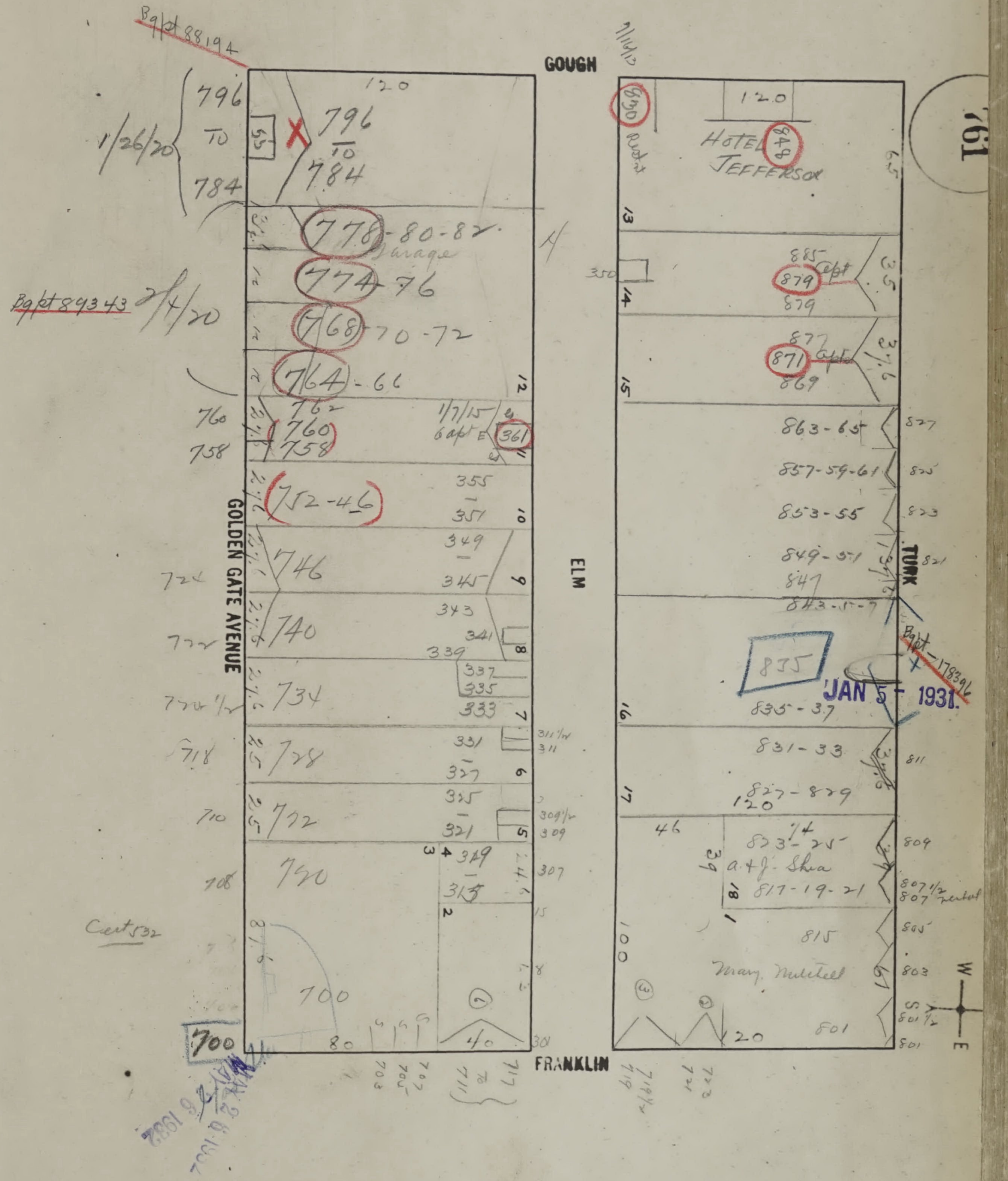
761
GOUGH
ELM
GOLDEN GATE AVENUE
TURK
FRANKLIN
Bg/pt 88194
1/26/20
796 TO 784
778-80-82
Garage
774-76
Bg/pt 89343
2/4/20
768-70-72
764-66
762
760
758
752-46
746
740
734
728
722
720
700
355
351
349
345
343
341
339
337
335
333
331
327
325
321
319
315
361
HOTEL JEFFERSON
849
850
120
885
879
877
871
869
863-65
857-59-61
853-55
849-51
847
843-45-47
835
JAN 5 - 1931
835-37
831-33
827-829
823-25
817-19-21
815
801
Bg/pt 178396
Cert 532
W
S
E

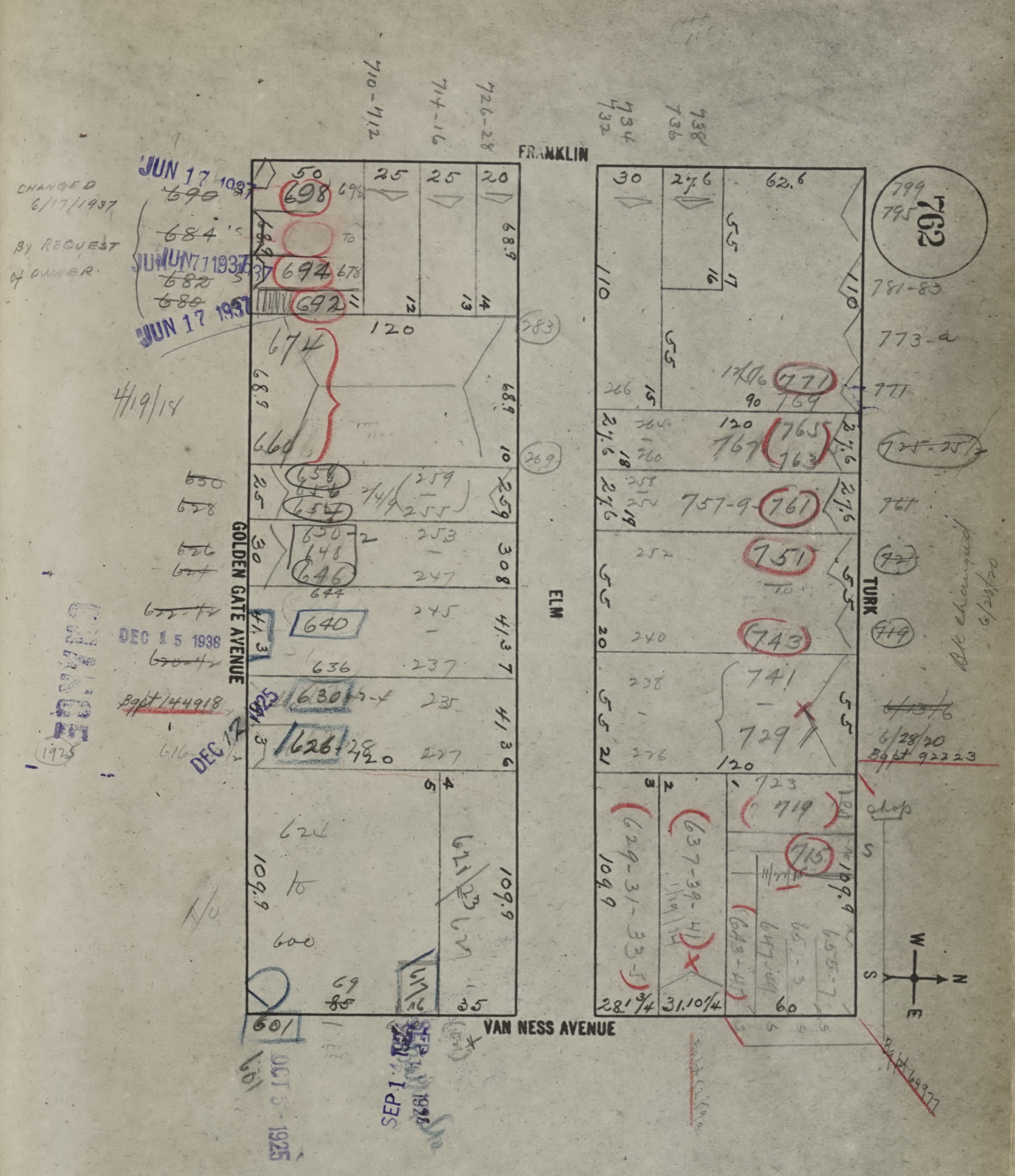
762
FRANKLIN
ELM
TURK
GOLDEN GATE AVENUE
VAN NESS AVENUE
CHANGED 6/17/1937
By REQUEST of OWNER
JUN 17 1937
DEC 15 1938
DEC 17 1925
OCT 5 1925
SEP 1 1925
4/19/18
Bpt 144918
6/28/20
Bpt 92223
698
694
692
674
660
640
630
626
601
771
767
765
763
761
757-9
751
743
741
729
719
715

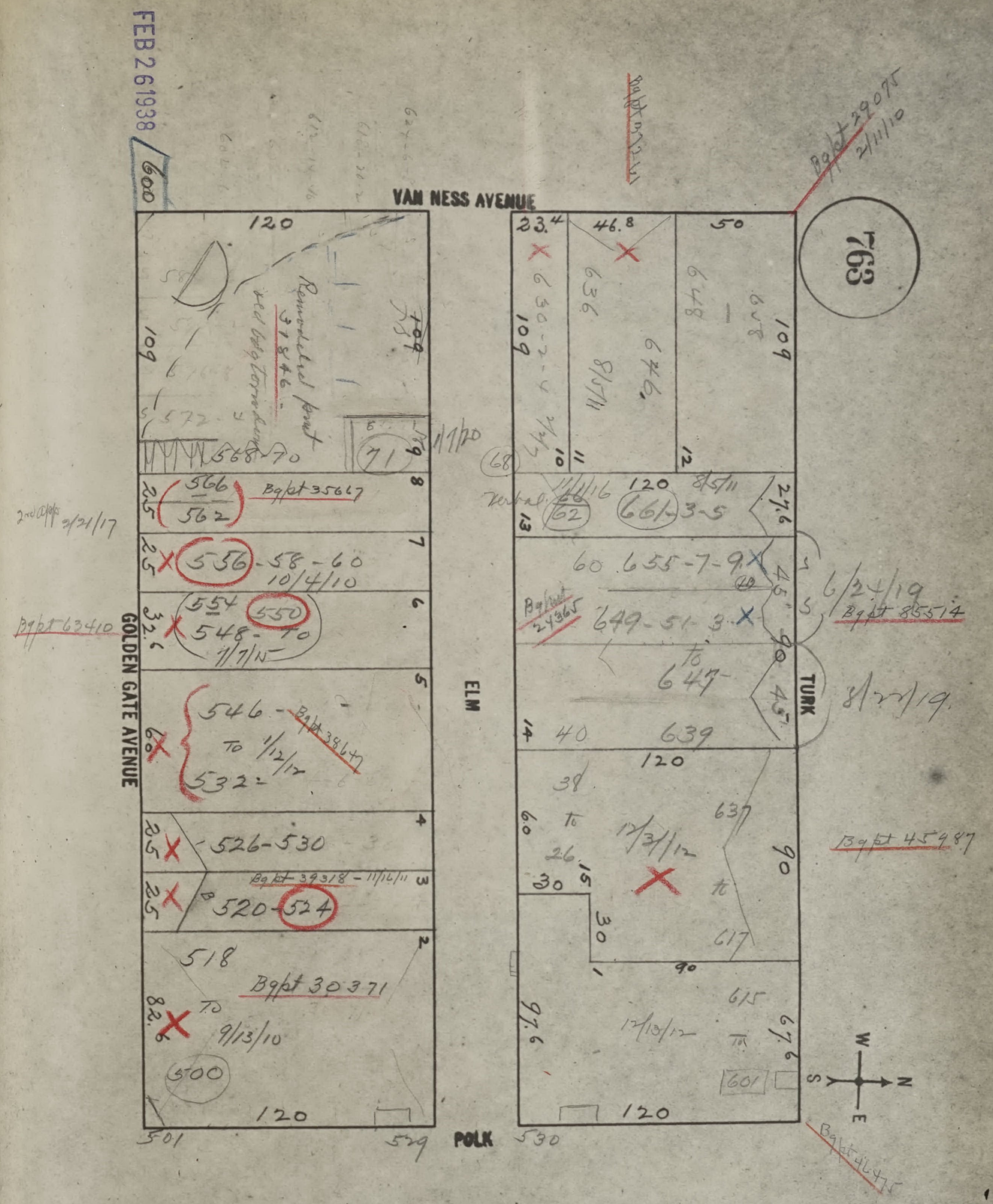
FEB 26 1938
600
VAN NESS AVENUE
GOLDEN GATE AVENUE
ELM
TURK
POLK
763
120
109
566
562
Bg pt 35617
556-58-60
10/4/10
554
550
548-70
7/7/11
546-
532
526-530
520-524
Bg pt 39318 - 11/16/11
518
Bg pt 30371
9/13/10
500
501
529
530
Bg pt 63410
2nd Appl 3/31/17
661-3-5
655-7-9
649-51-3
647
639
637
617
615
601
6/24/19
Bg pt 85514
8/22/19
Bg pt 45987
Bg pt 29075
2/11/10
Bg pt 24365
12/3/12
12/13/12
W
N
S
E

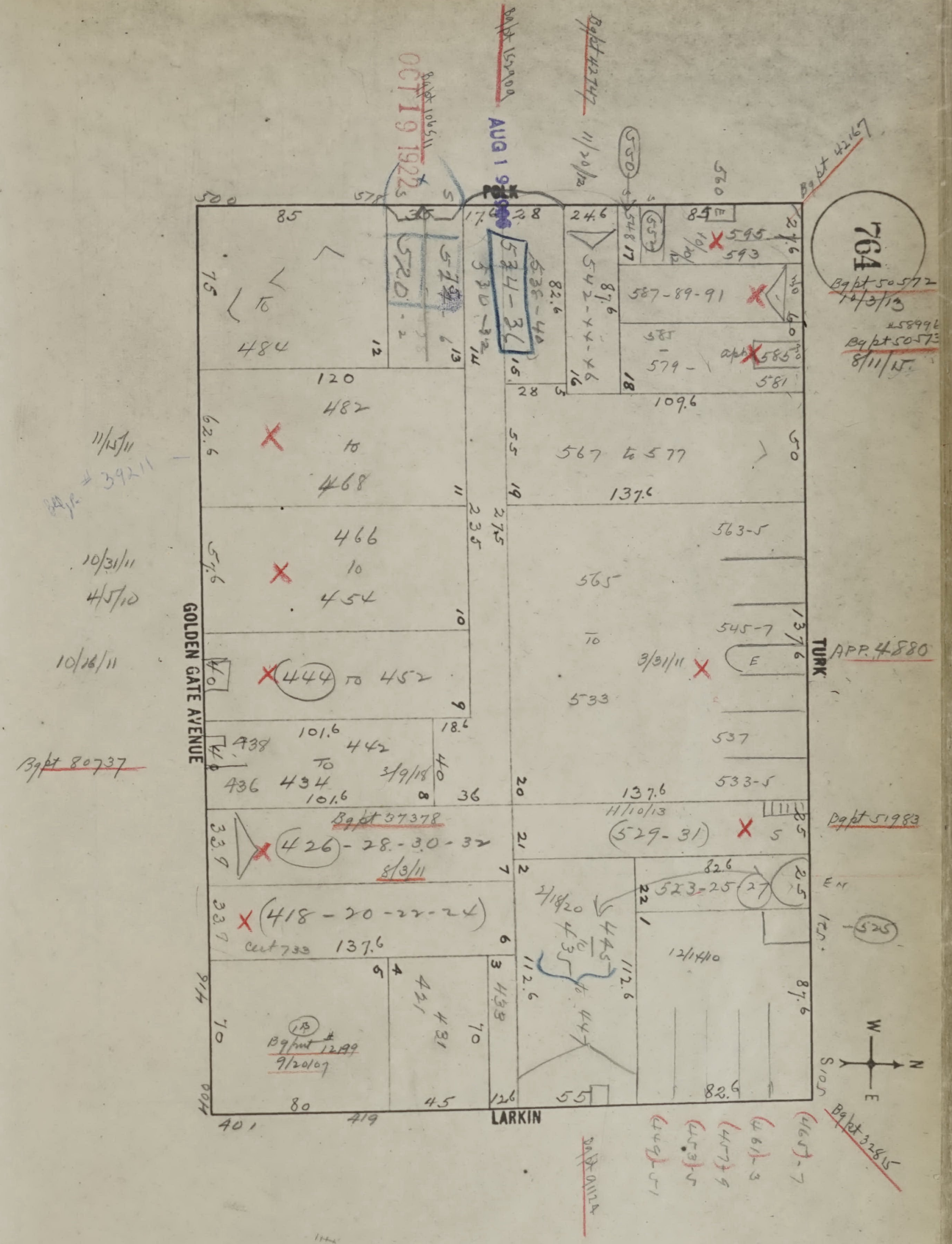
764
POLK
TURK
LARKIN
GOLDEN GATE AVENUE
OCT 19 1922
AUG 1 9
Bg pt 106511
Bg pt 152909
Bg pt 42747
11/20/12
550
560
578
500
Bg pt 42167
Bg pt 50572
10/3/13
#58996
Bg pt 50573
8/11/15
85
75
484
12
13
520-2
524-6
14
534-36
530-32
538-40
82.6
15
28
542-44-46
87.6
16
17
548
24.6
555
585
595
593
27.6
587-89-91
585
579
581
18
109.6
120
482
to
468
62.6
567 to 577
55
19
137.6
466
to
454
11/25/11
Bg pt #39211
10/31/11
4/5/10
10/26/11
444 to 452
235
27.5
11
10
9
8
563-5
565
to
533
545-7
3/31/11
APP. 4880
537
533-5
438
436
101.6
442
to
434
3/9/18
18.6
40
36
20
Bg pt 80737
Bg pt 57378
426-28-30-32
8/3/11
33.9
11/10/13
529-31
Bg pt 51983
21
7
2
418-20-22-24
cert 733
137.6
82.6
523-25-27
22
1
2/18/20
445
435
447
112.6
12/14/10
525
6
3
4
5
438
427
431
1B
Bg pt #1289
9/20/07
70
94.4
80
45
12.6
55
82.6
87.6
401
419
Bg pt 10112
(441)-3
(461)-3
(471)-9
(473)-5
(449)-51
(465)-7
Bg pt 32815
W
N
S
E

SAN FRANCISCO DBI DEPARTMENT OF BUILDING INSPECTION
OFFICIAL COPY

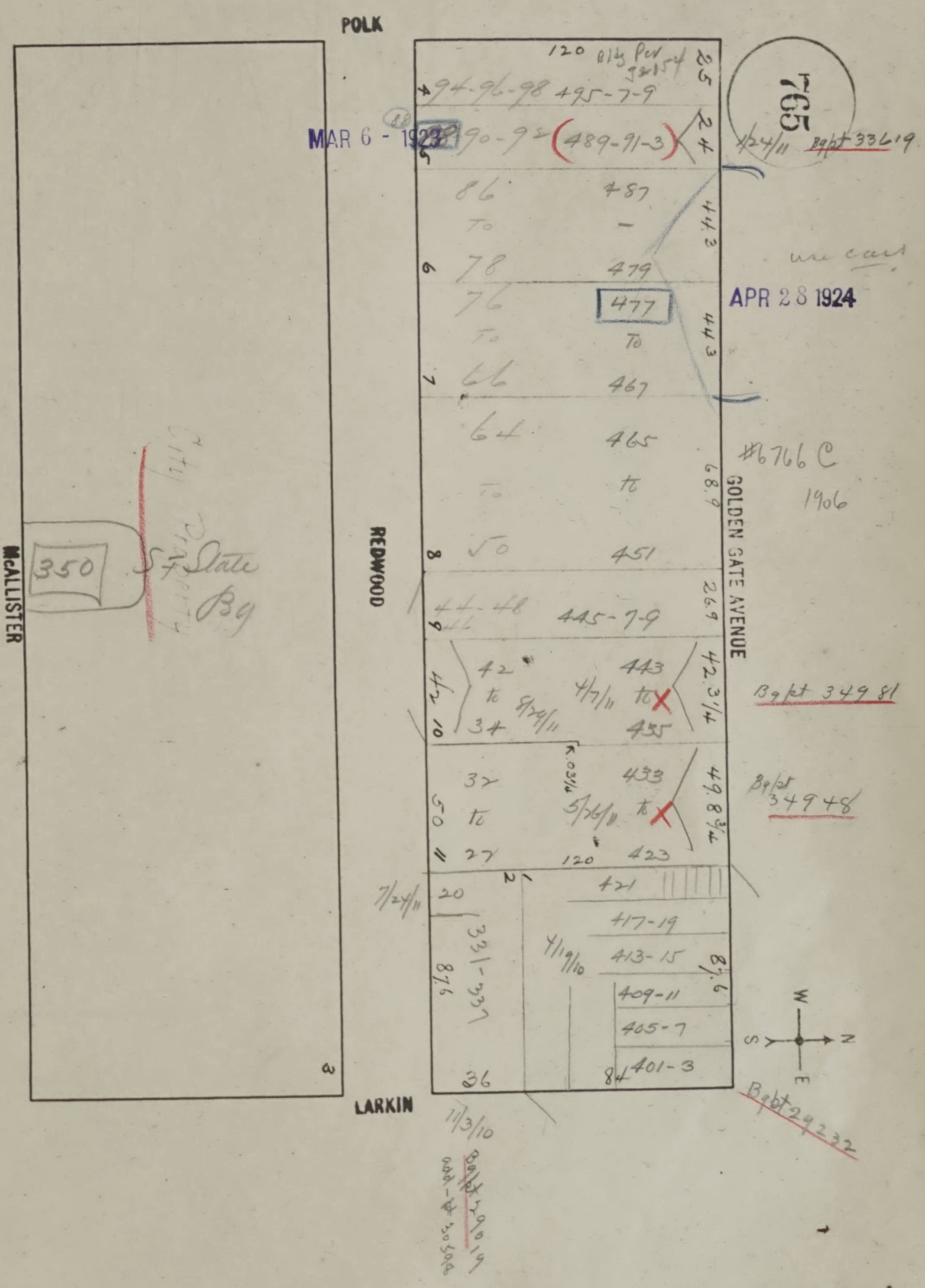
765
POLK
LARKIN
McALLISTER
REDWOOD
GOLDEN GATE AVENUE
MAR 6 - 1923
APR 28 1924
120 Bldg Per 93854
94-96-98
495-7-9
90-92
(489-91-3)
4/24/11 Bgpt 33619
86 To 78
487 - 479
476 To 66
477 To 467
64 To 50
465 To 451
#6766 C 1906
44-48
445-7-9
42 to 34
443 to 435
8/7/11
4/7/11
Bgpt 34981
37 to 27
433 to 423
5/26/11
Bgpt 34948
120
20
7/24/11
331-337
421
417-19
413-15
409-11
405-7
401-3
4/19/10
36
11/3/10
Bgpt 29232
Bgpt 29019
350
57 State Bg
W
N
S
E

SAN FRANCISCO
DBI
DEPARTMENT OF
BUILDING INSPECTION
OFFICIAL COPY

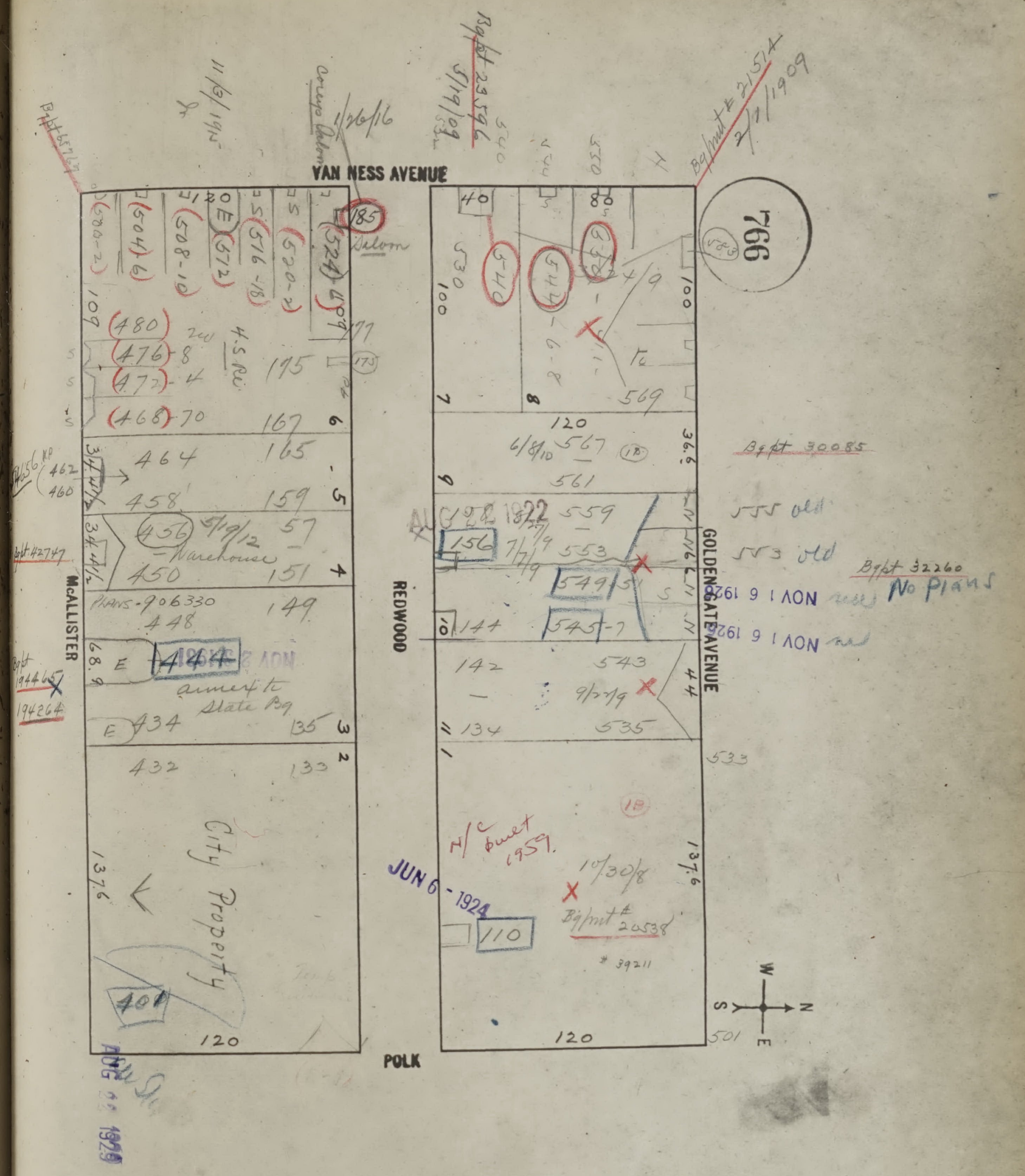
766
VAN NESS AVENUE
McALLISTER
REDWOOD
GOLDEN GATE AVENUE
POLK
Bg/mit # 21514
2/1/1909
Bg/pt 23596
5/19/09
1/26/16
11/13/14
185
Delom
524
120
504-6
508-10
512
516-18
520-2
480
476
472
468-70
4.5 Ru
195
167
6
464
165
5
462
460
458
159
456
4/19/12
Warehouse
157
450
151
4
Bg/pt 42749
Plans-906330
448
149
444
annex to State Bg
Bg/pt 19446
19426
434
135
3
432
133
2
City Property
400
120
137.6
AUG 1926
540
544
550
530
100
7
8
4/9
569
120
6/8/10
567
561
9
AUG 1922
156
559
553
549
545-7
10
144
142
543
9/27/19
11
134
535
Bg/pt 30085
555 old
553 old
Bg/pt 32260
No Plans
NOV 6 1926
533
N/C built 1959
10/30/8
JUN 6 - 1924
110
Bg/mit # 20538
# 39211
120
137.6
501
W
S
N
E

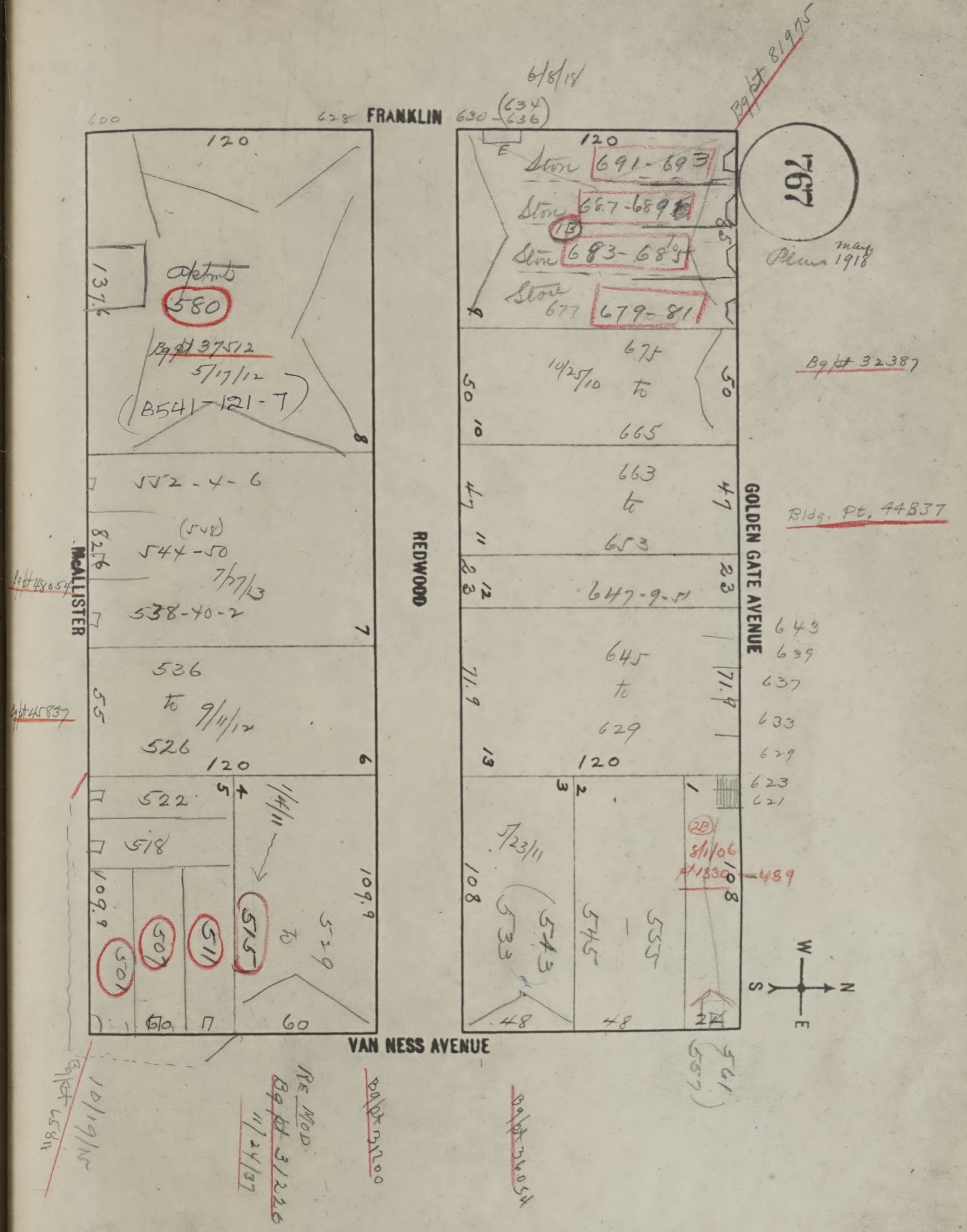
FRANKLIN
McALLISTER
REDWOOD
GOLDEN GATE AVENUE
VAN NESS AVENUE
767
Plans May 1918
6/8/14
Bg pt 81975
Store 691-693
Store 687-689
Store 683-685
Store 677 679-81
675 to 665
10/25/10
663 to 653
647-9-51
645 to 629
643
639
637
633
629
623
621
Bg pt 32387
Bldg. Pt. 44837
Aptmts 580
Bg pt 37512
5/17/12
B541-121-T
552-4-6
(548) 544-50
7/7/13
538-40-2
536 to 526
9/11/12
522
518
501
507
511
515 to 529
1/4/11
7/23/11
543
533
545
535
8/1/06
489
120
137.6
82.6
55
109.9
108
50
47
23
71.9
48
60
W
N
S
E
Bg pt 45837
Bg pt 44054
Re Mod. Bg pt 31226 11/24/37
Bg pt 33200
Bg pt 36054
10/17/18

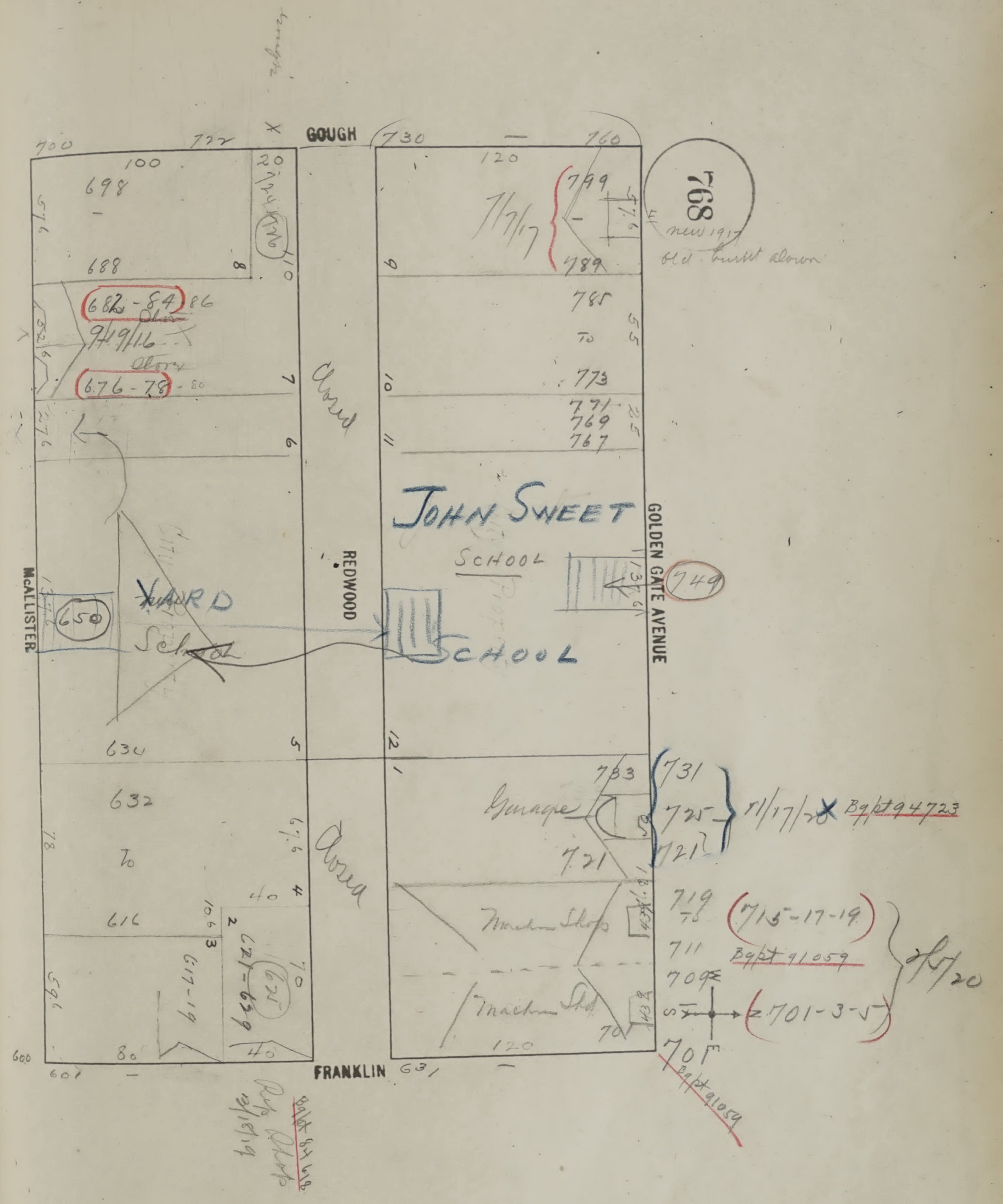
768
GOUGH
McALLISTER
REDWOOD
GOLDEN GATE AVENUE
FRANKLIN
700
722
730
760
100
120
698
688
682-84 86
9/19/16
676-78 80
650
YARD
School
JOHN SWEET
SCHOOL
SCHOOL
749
799
789
7/7/17
785
to
773
771
769
767
new 1917
old. built down
634
632
To
616
621-629
617-19
40
80
600
601
631
Garage
733
731
725
721
11/17/20
Bq/pt 94723
719
711
709
705
701
Machine Shop
715-17-19
Bq/pt 91059
701-3-5
7/5/20
Bq/pt 91059
Bq/pt 64468
Rep Shop
10/18/19

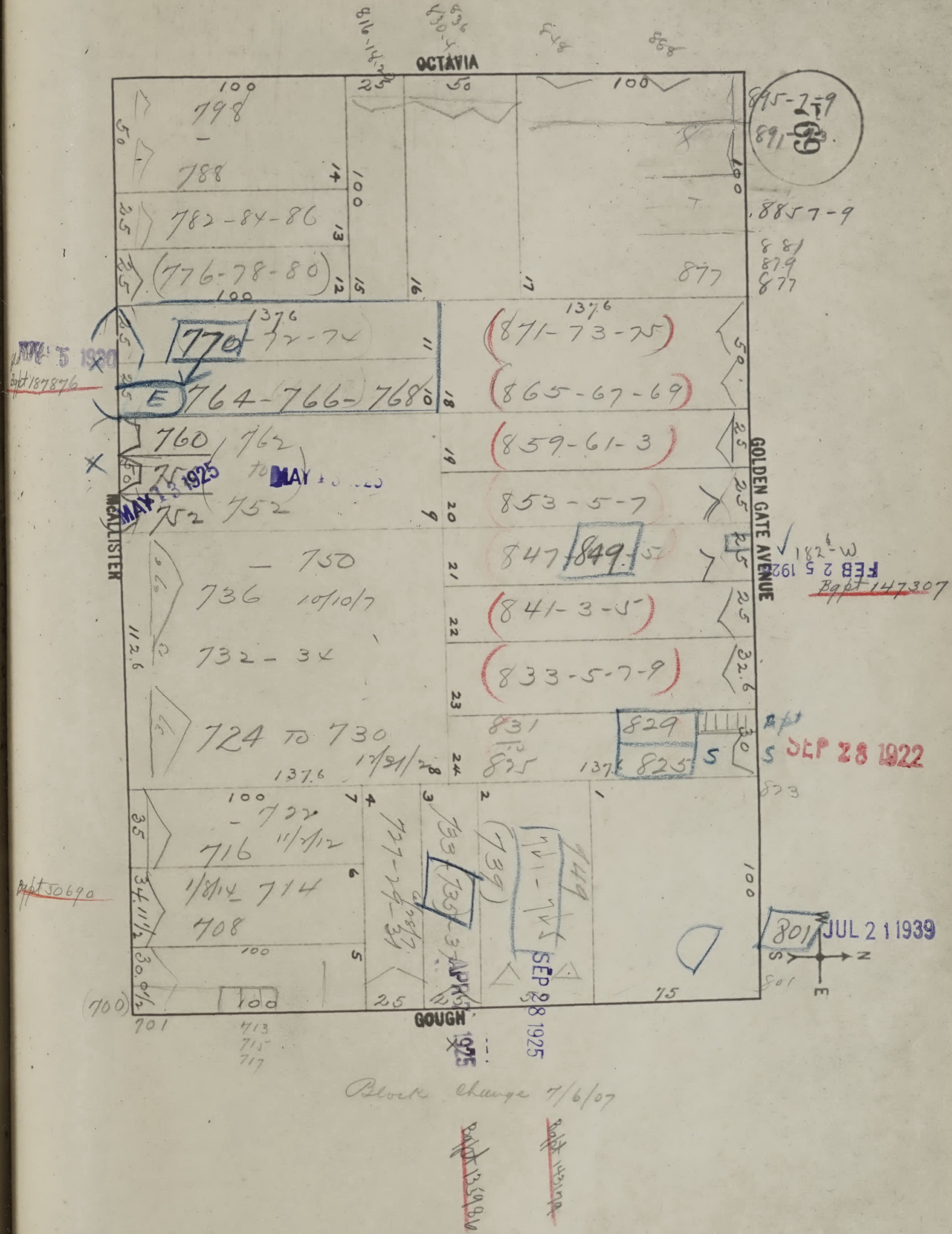
OCTAVIA
McALLISTER
GOLDEN GATE AVENUE
GOUGH
69
798
788
782-84-86
776-78-80
770
772-74
764-766-768
E
760
762
752
750
736
732-34
724 TO 730
722
716
714
708
700
701
713
715
717
871-73-75
865-67-69
859-61-3
853-5-7
847
849
841-3-5
833-5-7-9
831
825
829
S
801
877
879
881
885-7-9
MAY 5 1930
MAY 7 5 1925
FEB 2 5 1922
Bapt 147307
SEP 28 1922
JUL 21 1939
SEP 28 1925
APR 1925
Bapt 50690
Block change 7/6/07
N
S
E

SAN FRANCISCO DBI DEPARTMENT OF BUILDING INSPECTION
OFFICIAL COPY

107
75
182

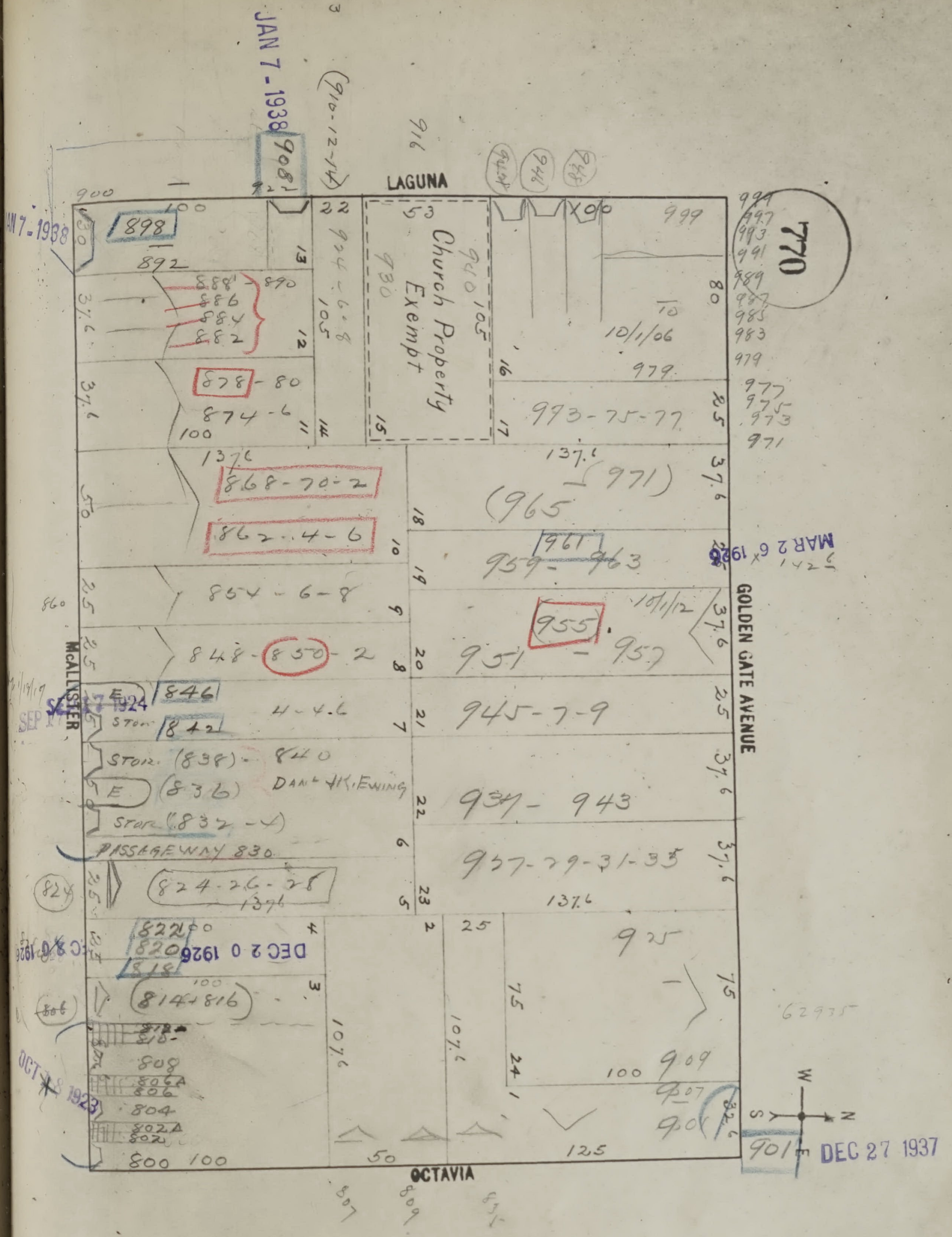
770
LAGUNA
GOLDEN GATE AVENUE
OCTAVIA
McALLISTER
Church Property Exempt
JAN 7 - 1938
908
898
892
888 886 884 882
890
878 - 80
874 - 6
868 - 70 - 2
862 - 4 - 6
854 - 6 - 8
848 - 850 - 2
846
844 - 6
842
STOR. (838) - 840
E (836)
DANL. H. K. EWING
STOR. (832 - 4)
PASSAGEWAY 830
824 - 26 - 28
822 820 818
DEC 2 0 1926
814 - 816
812 810 808 806A 806 804 802A 802
800
OCT 8 1923
SEP 17 1924
999
997 995 993 991 989 987 985 983 979 977 975 973 971
10/1/06
979
973 - 75 - 77
(965
971)
961
959 - 963
MAR 2 6 1926
955
10/1/12
951 - 957
945 - 7 - 9
939 - 943
927 - 29 - 31 - 35
925
909
907
901
DEC 27 1937
924 - 6 - 8
930
940
910 - 12 - 14
916
137.6
37.6
25
100
107.6
125
50
75
W S N

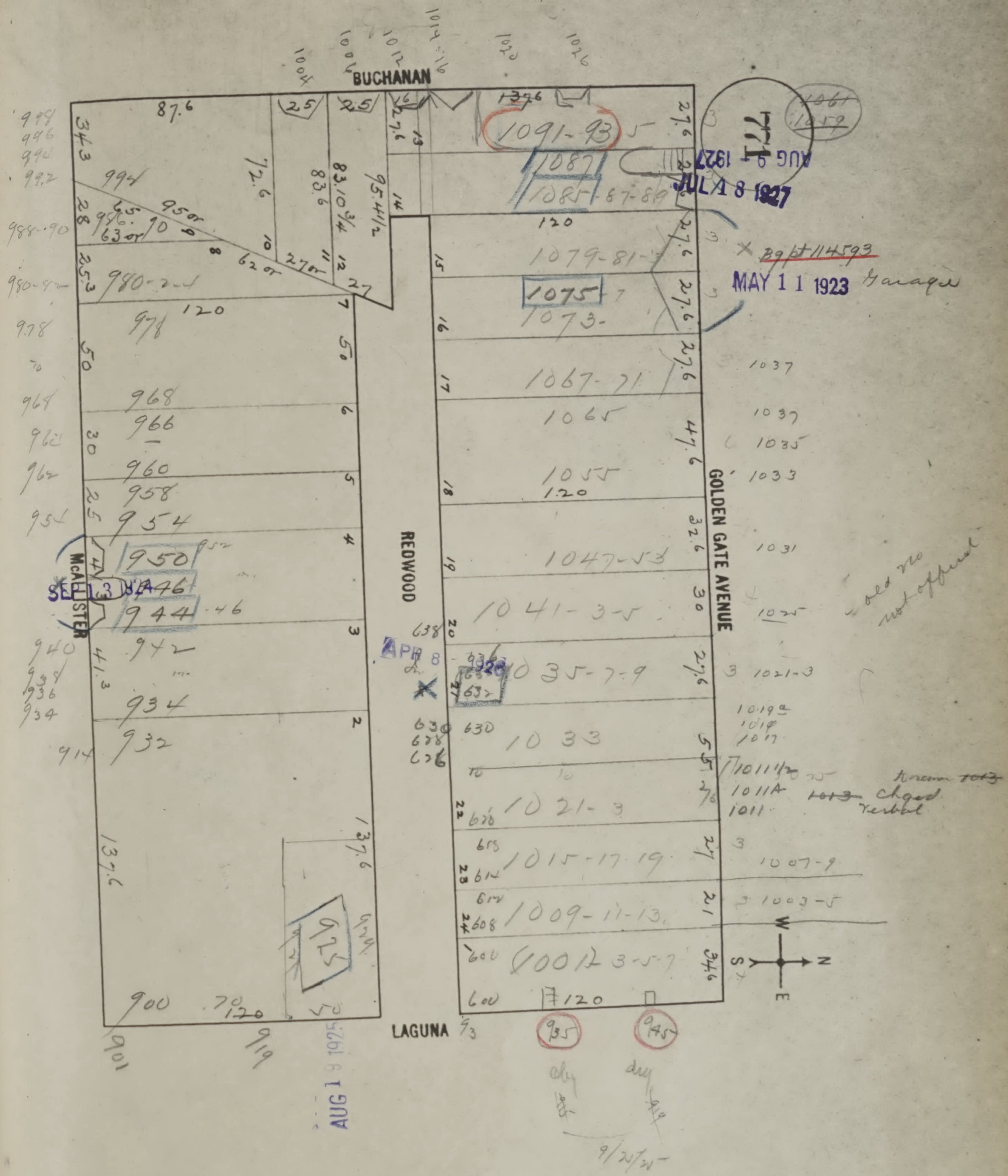
BUCHANAN
GOLDEN GATE AVENUE
LAGUNA
McALLISTER
REDWOOD
1091-93
1087
1085 87-89
1079-81
1075
1073
1067-71
1065
1055
1047-53
1041-3-5
1035-7-9
1033
1021-3
1015-17-19
1009-11-13
1001 3-5-7
994
980-2-4
978
968
966
960
958
954
950
946
944
942
934
932
900
925
JUL 18 1927
AUG 9 1927
MAY 11 1923
Garage
sold no not offered
SEP 13
APR 8
AUG 1
935
945
9/24/35
120
87.6
N
S
E
W

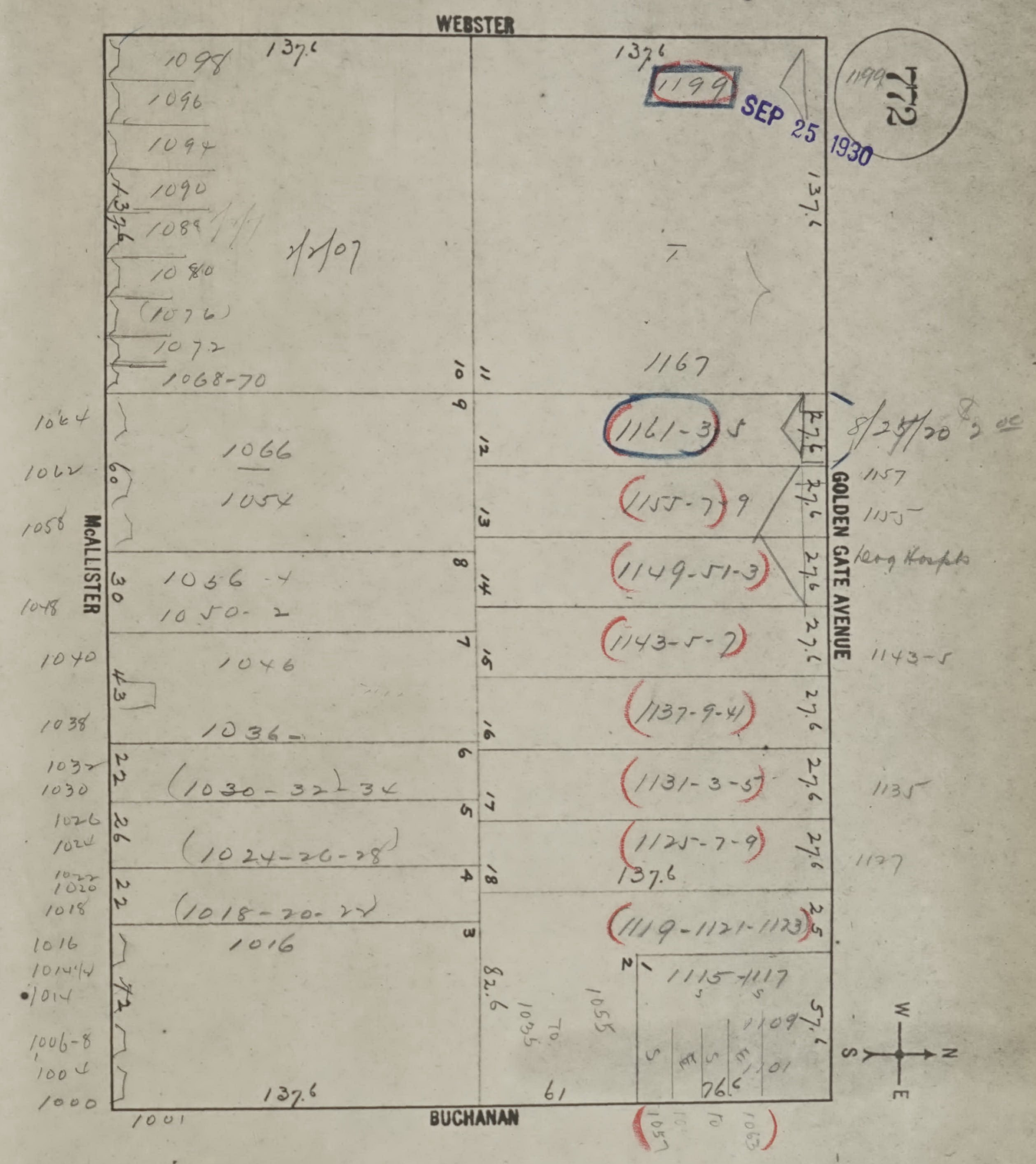
WEBSTER
McALLISTER
GOLDEN GATE AVENUE
BUCHANAN
772
1199
SEP 25 1930
137.6
1098
1096
1094
1090
1088
1080
1076
1072
1068-70
1167
1064
1066
1062
1054
1058
1056-4
1050-2
1048
1040
1046
1038
1036
1032
1030
1030-32-34
1026
1024
1024-26-28
1022
1020
1018
1018-20-22
1016
1014
1006-8
1004
1000
1001
1161-3-5
8/28/20
1157
1155-7-9
1155
1149-51-3
1143-5-7
1143-5
1137-9-41
1131-3-5
1135
1125-7-9
1127
1119-1121-1123
1115-1117
1109
27.6
82.6
76.6
61
57.6
W
N
S
E

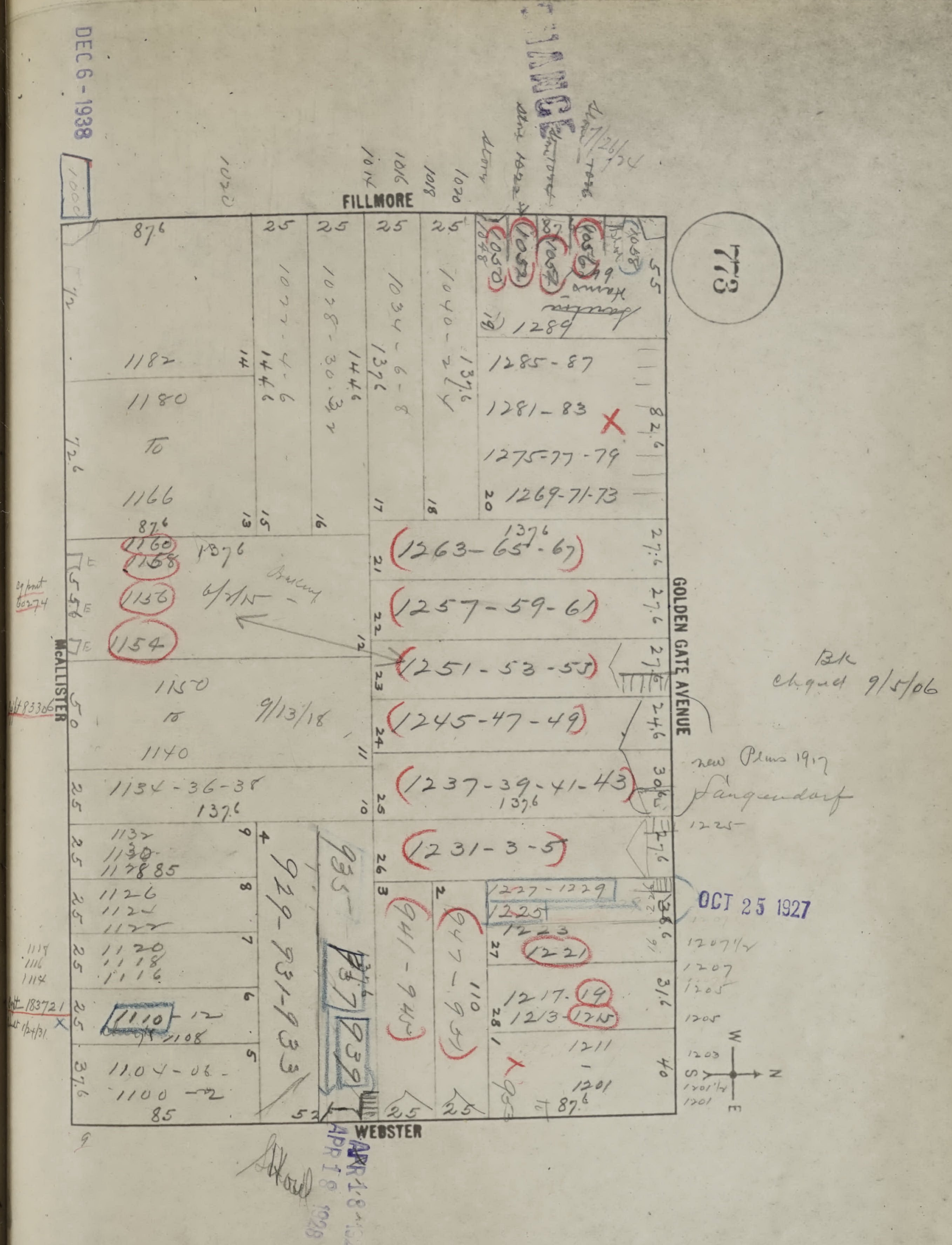
773
FILLMORE
GOLDEN GATE AVENUE
WEBSTER
McALLISTER
DEC 6 - 1938
OCT 25 1927
APR 18 1928
Bk chged 9/5/06
new Plans 1917
1289
1285-87
1281-83
1275-77-79
1269-71-73
1263-65-67
1257-59-61
1251-53-55
1245-47-49
1237-39-41-43
1231-3-5
1227-1229
1225
1223
1221
1217-19
1213-1215
1211
1201
1182
1180 to 1166
1160
1158
1156
1154
1150 to 1140
1134-36-38
1132
1130
1128
1126
1124
1122
1120
1118
1116
1110
1108
1104-06
1100-02
929-931-933
935-937-939
941-943
947-951
1022
1026
1028-30
1034-6-8
1040-2-4
1050
1052
1054
1056
1058
9/13/18
137⁶
87⁶
85

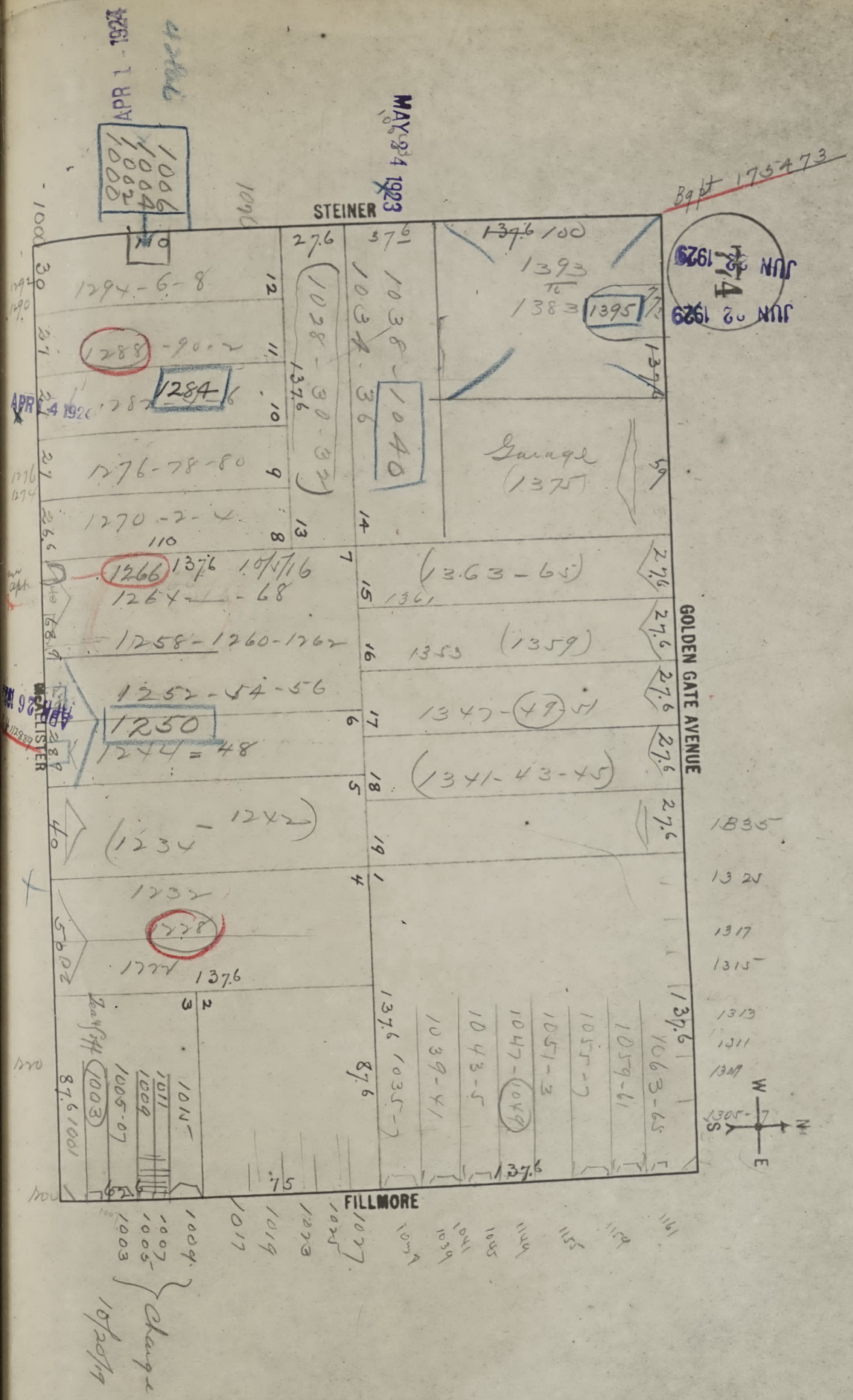
STEINER
GOLDEN GATE AVENUE
FILLMORE
McALLISTER
APR 1 - 1923
MAY 24 1923
APR 14 1926
APR 26
JUN 2 1929
Bg pt 175473
Garage (1375)
1294-6-8
1288-90-2
1284
1276-78-80
1270-2-4
1266
1264-68
1258-1260-1262
1252-54-56
1250
1244-48
(1234-1242)
1232
1228
1224
1028-30-32
1036-38-1040
1393
1383
1395
(1363-65)
1353 (1359)
1347-49-51
(1341-43-45)
1035-7
1039-41
1043-5
1047-1049
1051-3
1055-7
1059-61
1063-65
1003
1005-07
1011
1009
1017
1019
1023
1027
137.6
27.6
W
S
N
E
change 10/20/47

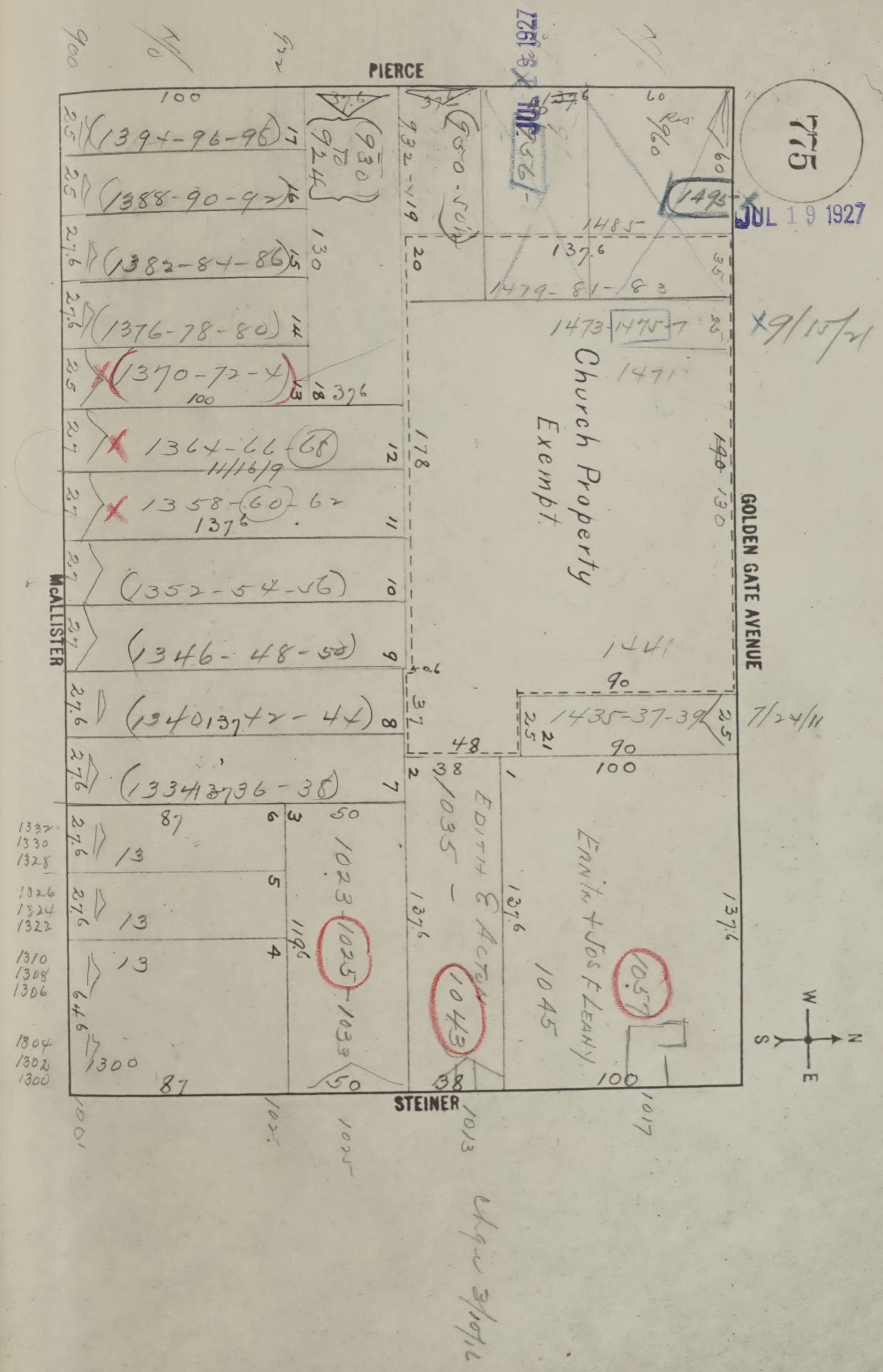
PIERCE
McALLISTER
GOLDEN GATE AVENUE
STEINER
775
JUL 19 1927
JUL 19 1927
(1394-96-98)
(1388-90-92)
(1382-84-86)
(1376-78-80)
(1370-72-4)
1364-66-68
11/16/9
1358-60-62
(1352-54-56)
(1346-48-50)
(1340 1342-44)
(1334 36-38)
(930 to 924)
932-919
(950-956)
960
1495
1485
1479-81-83
1473-1475-7
1471
Church Property Exempt
1441
1435-37-39
x9/15/21
7/24/11
1023-1025-1033
1035-1043
EDITH E ACTON
1045
ERNIN + JOS F LEAHY
1057
1332
1330
1328
1326
1324
1322
1310
1308
1306
1304
1302
1300
900
922
1001
1025
1013
1017
Chg 3/10/16
100
87
137.6
130
178
90
48
38
50
W
N
S
E

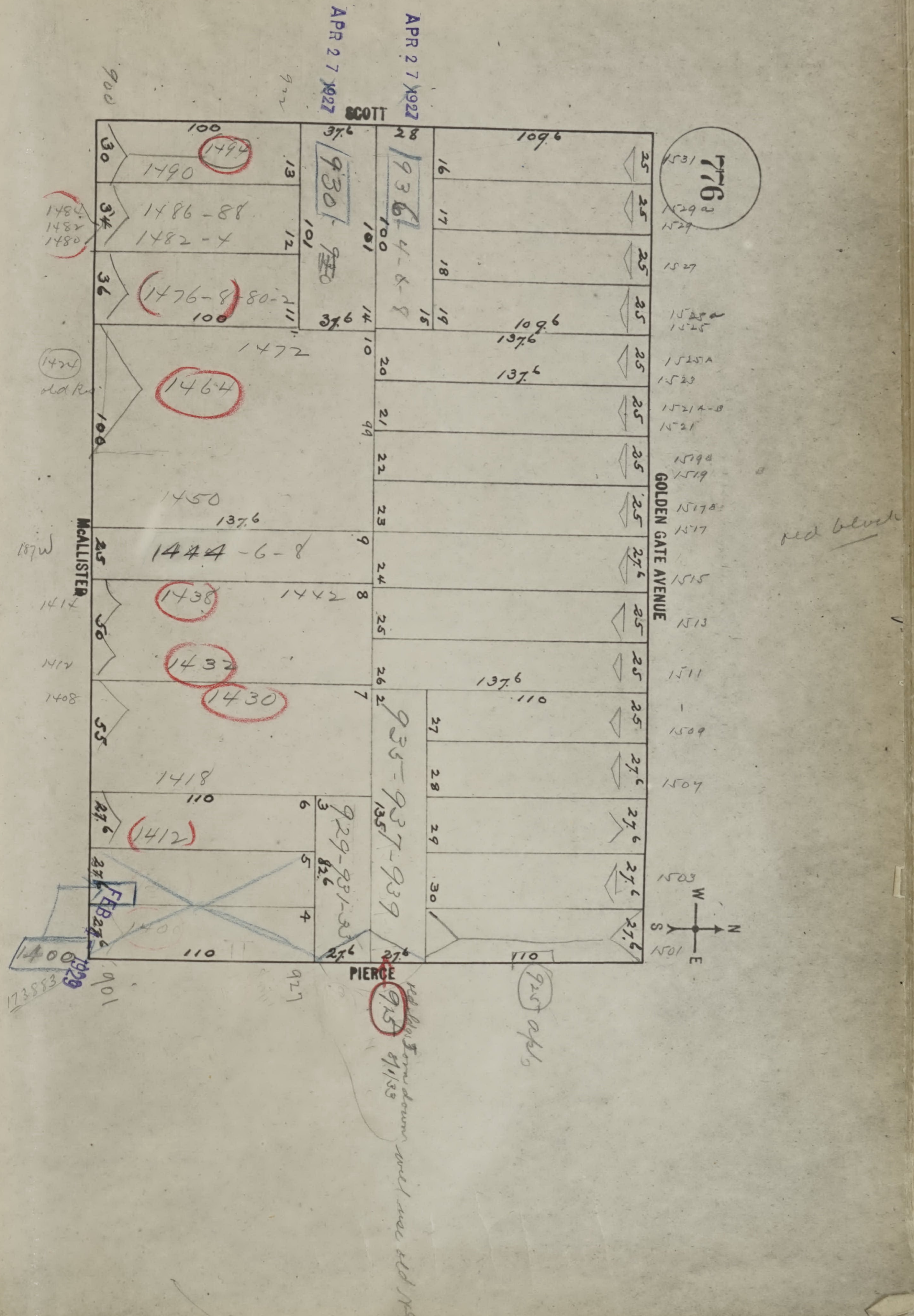
776
SCOTT
GOLDEN GATE AVENUE
PIERCE
McALLISTER
W
N
S
E
APR 27 1927
APR 27 1927
FEB 27 1929
1400
173553
930
936
4-6-8
1494
1490
1486-88
1482-4
1476-8
80-2
1472
1464
1450
1444-6-8
1442
1438
1432
1430
1418
1412
935-937-939
929-931-33
925
925 apts
901
927
900
922
1484
1482
1480
1424
old No.
187W
1414
1412
1408
1531
1529a
1529
1527
1525a
1525
1523A
1523
1521A-B
1521
1519a
1519
1517a
1517
1515
1513
1511
1509
1507
1503
1501
red block
100
37.6
28
109.6
137.6
110
27.6
82.6
135
99
101
Old bldg. torn down and new old No.
8/1/38

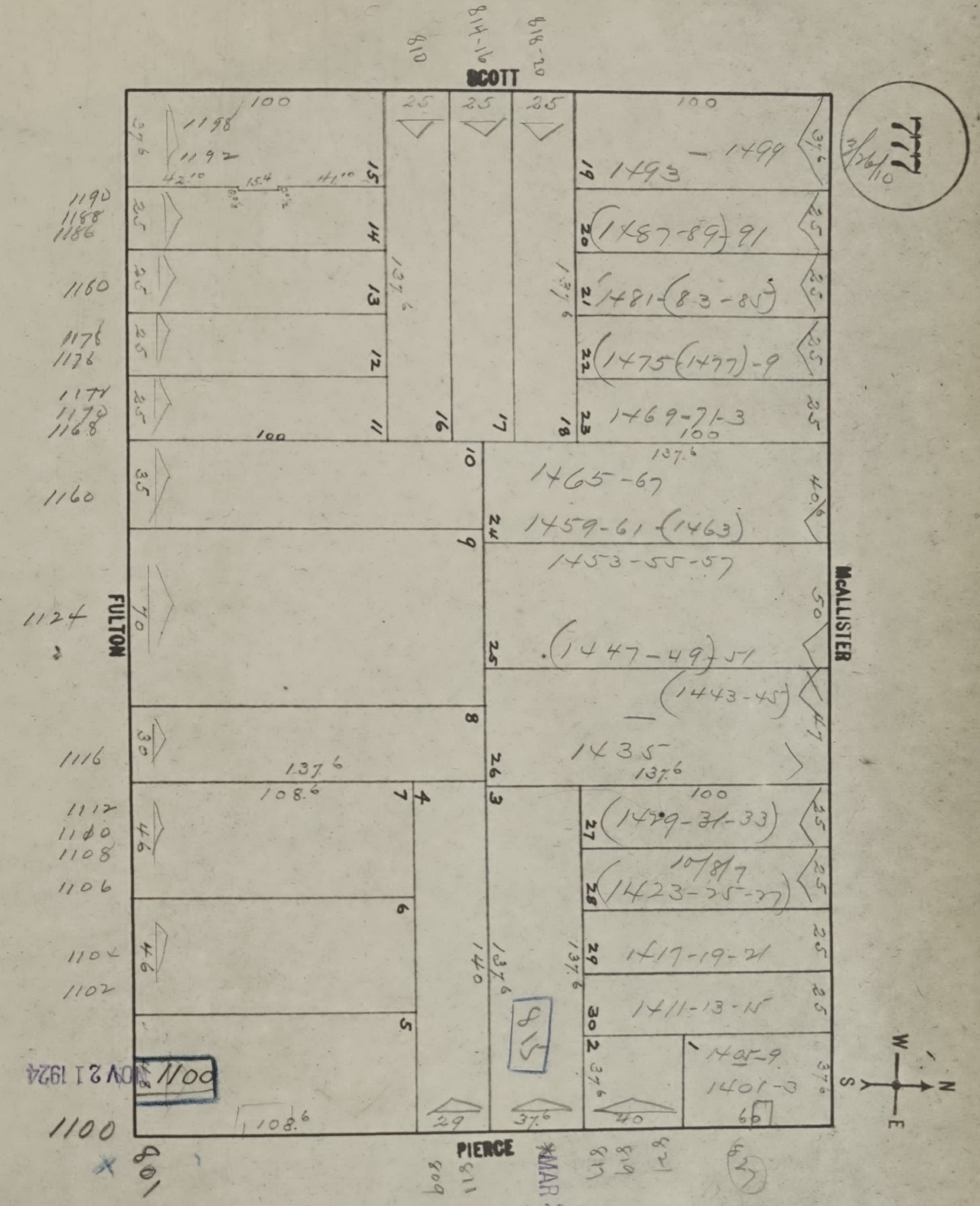
777
3/26/10
814-16
818-20
810
SCOTT
McALLISTER
FULTON
PIERCE
W
N
S
E
100
25
25
25
100
1198
1192
1190
1188
1186
1180
1178
1176
1174
1170
1168
1160
1124
1116
1112
1110
1108
1106
1104
1102
1100
1100
108
801
809
811
817
819
821
823
1493 — 1499
(1487-89) 91
1481-(83-85)
(1475-(1477)-9
1469-71-3
1465-67
1459-61 (1463)
1453-55-57
(1447-49) 51
(1443-45)
1435
(1429-31-33)
10/8/7
(1423-25-27)
1417-19-21
1411-13-15
1405-9
1401-3
66
815
137.6
108.6
140
29
37.6
40
35
70
30
46
46
50
47
40.6
37.6
1
2
3
4
5
6
7
8
9
10
11
12
13
14
15
16
17
18
19
20
21
22
23
24
25
26
27
28
29
30

NOV 21 1924

MAR 24 1924

Old No
cut in street when

Old nos
on stained glass

Don't change block

SAN FRANCISCO DEPARTMENT OF BUILDING INSPECTION
OFFICIAL COPY


PIERCE
McALLISTER
STEINER
FULTON
778
1399
Garage
old Res
1096
1098
1092-1094
1088
1086
1084-86-88
1084
1082
1080
1076-78-80-2
1074
1066
1062
1060-2-4-6
1056
1054-6-8
4/15/19
1048-50-2
4/15/19
1046
1040
1034
8/13/19
1024
1000
901
909
907
919
929
921
931
933
937
939
935
943-945
941
947-949
951
959
957
955
953
999
997
995
993
1365
1363
1361
1357
1353
1349
1345
1339
1341
1337
1335
1333
1329
1327
1325
137^6
77^6
82^6
27^6
55
60
W
N
S
E

OCT 1 3 1925

NOV 1 0 1936

941 chge. to 931 11/18/36

chged

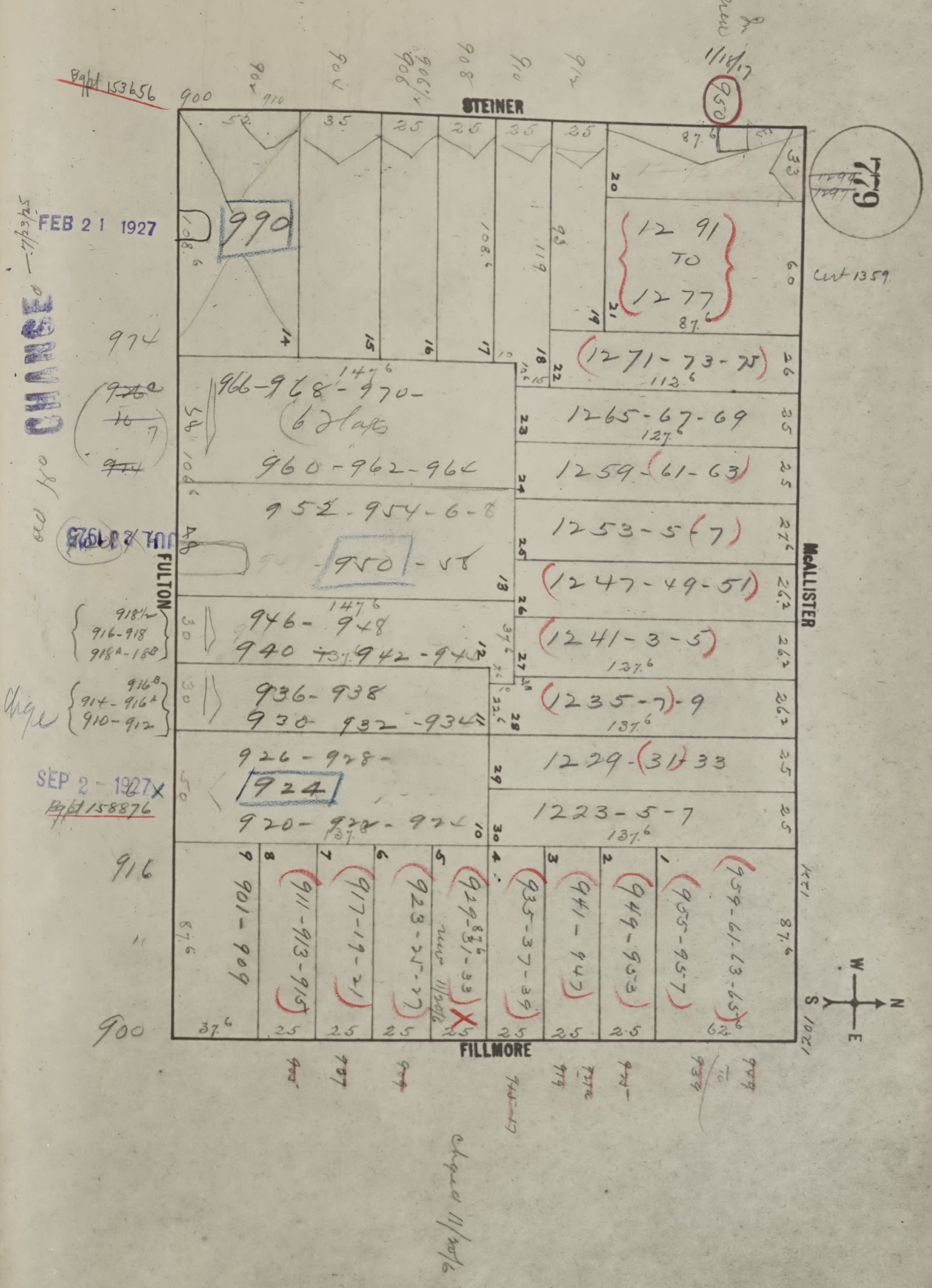
779
STEINER
McALLISTER
FILLMORE
FULTON
FEB 21 1927
CHANGE
JUL 8 1925
SEP 2 1927
Bg.pl 153656
Bg.pl 158876
990
966-968-970-
6 flats
960-962-964
952-954-6-8
950-58
946-948
940-942-944
936-938
930-932-934
926-928-
924
920-922-924
1291 TO 1277
1271-73-75
1265-67-69
1259-61-63
1253-5-7
1247-49-51
1241-3-5
1235-7-9
1229-31-33
1223-5-7
901-909
911-913-915
917-19-21
923-25-27
929-31-33
935-37-39
941-947
949-953
955-957
959-61-63-65
974
916
900
918½ 916-918 918a-18b
916a 914-916a 910-912
cut 1359
Chgd 11/20/6

SAN FRANCISCO DEPARTMENT OF BUILDING INSPECTION
OFFICIAL COPY

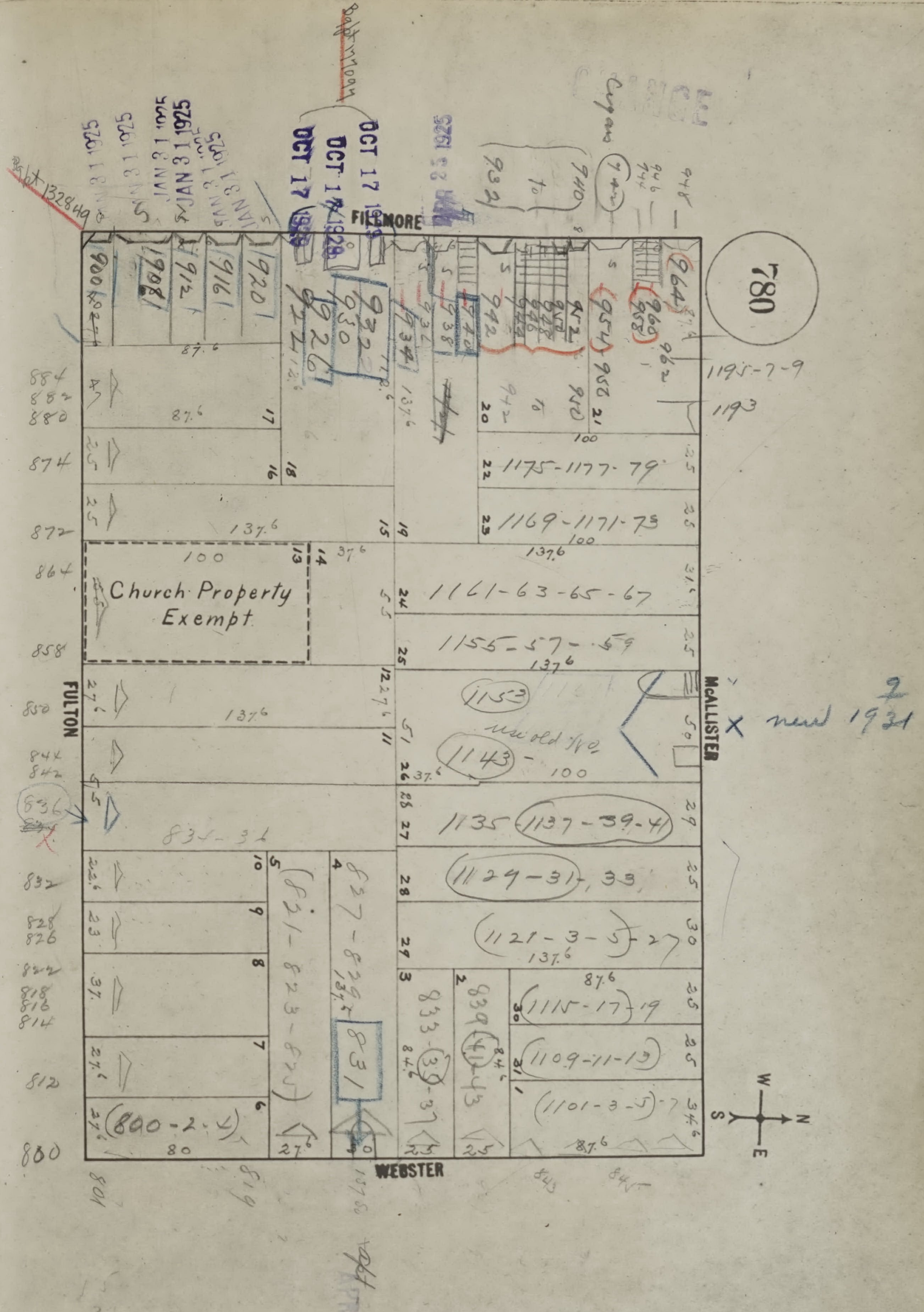
780
FILLMORE
WEBSTER
FULTON
McALLISTER
Church Property Exempt
900
908
912
916
920
922
926
930
932
934
938
942
954
964
960
958
962
940 to 932
946
944
1195-7-9
1193
1175-1177-79
1169-1171-73
1161-63-65-67
1155-57-59
1153
1143
1135
1137-39-41
1129-31, 33
1121-3-5-27
1115-17-19
1109-11-13
1101-3-5-7
831-823-825
827-829
831
833-35-37
839-41-43
800-2-4
884
882
880
874
872
864
858
850
844
842
836
832
828
826
822
818
816
814
812
800
801
819
843
847
137.6
87.6
100
x new 1931
Bldg Pmt 132849
Bldg Pmt 170094
JAN 31 1925
OCT 17 1929
APR 23 1925
APR 22 1922
Cupano

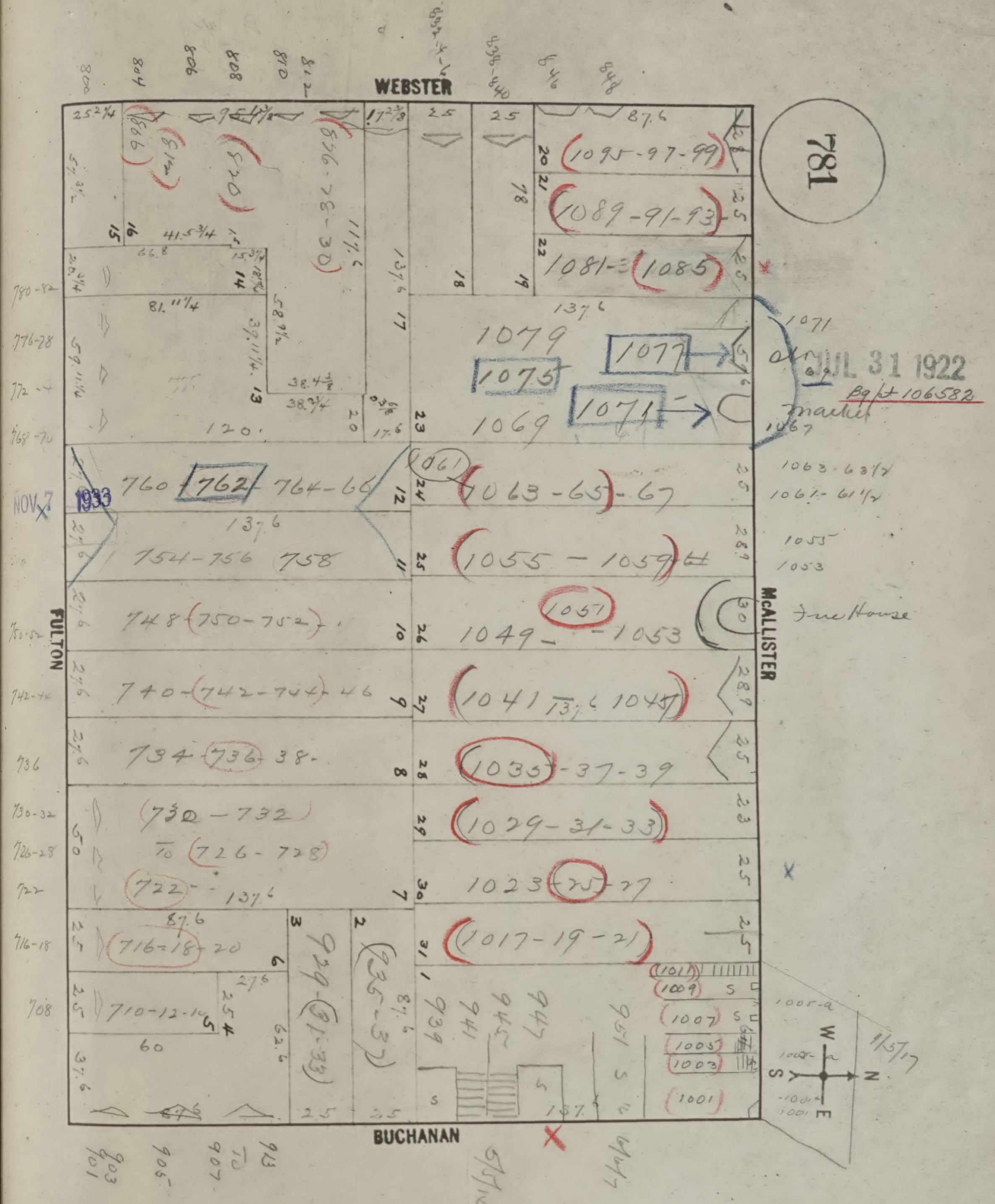
781
WEBSTER
McALLISTER
BUCHANAN
FULTON
JUL 31 1922
Bg pt 106582
market
1071
1067
1063-63½
1061-61½
1055
1053
Fire House
NOV 7 1933
(1095-97-99)
(1089-91-93)
1081-3 (1085)
1079
1077
1075
1069
1071
(1061)
(1063-65)-67
(1055 – 1059)
(1051)
1049 – 1053
(1041 137.6 1045)
(1035)-37-39
(1029-31-33)
1023 (25)-27
(1017-19-21)
1011
1009
1007
1005
1003
1001
760 762 764-66
754-756 758
748 (750-752)
740-(742-744)-46
734 (736) 38
(730 – 732)
to (726-728)
(722)
(716-18)-20
710-12-14
929-(31-33)
(35-37)
939
941
945
947
951
137.6
87.6
800
804
808
808
810
812
901
903
905
907
913
N
S
E
W

```
110.00
 16.50
 16.50
 16.50
 16.50
 16.50

192.50*
```

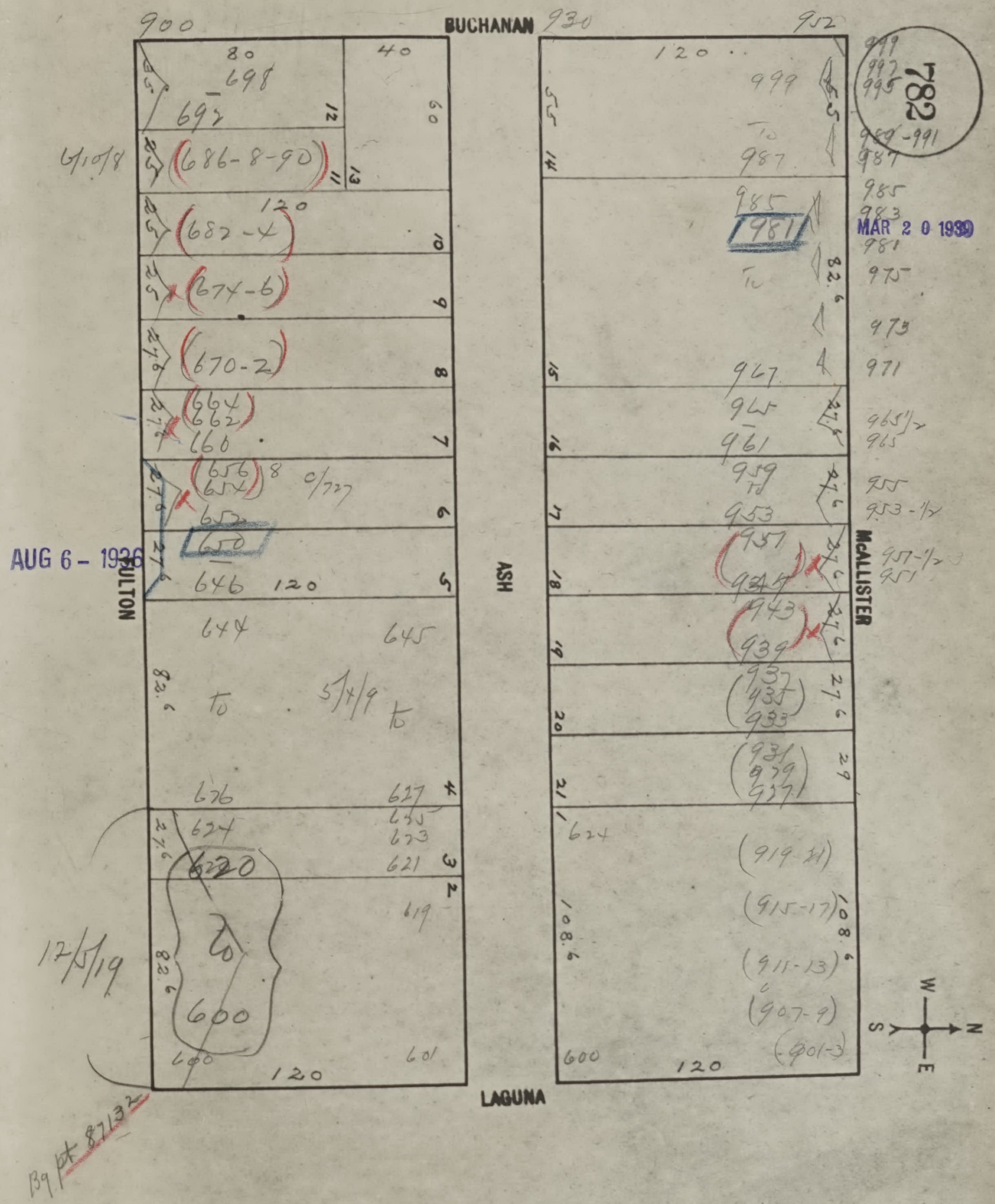
BUCHANAN
ASH
FULTON
McALLISTER
LAGUNA
782
900
930
952
80
40
120
698
692
(686-8-90)
(682-4)
(674-6)
(670-2)
(664)
(662)
660
(656)
(654)
652
650
646
644
645
5/4/19
to
627
625
623
621
626
624
620
619
600
601
12/5/19
Bg pt 87132
6/10/18
c/727
999
997
995
987
985
983
981
975
973
971
967
965
965½
961
959
955
953
953-½
951
951-½
947
943
939
937
935
933
931
929
927
(919-21)
(915-17)
(911-13)
(907-9)
(901-3)
82.6
27.6
108.6
AUG 6 - 1936
MAR 20 1939
N
S
E
W

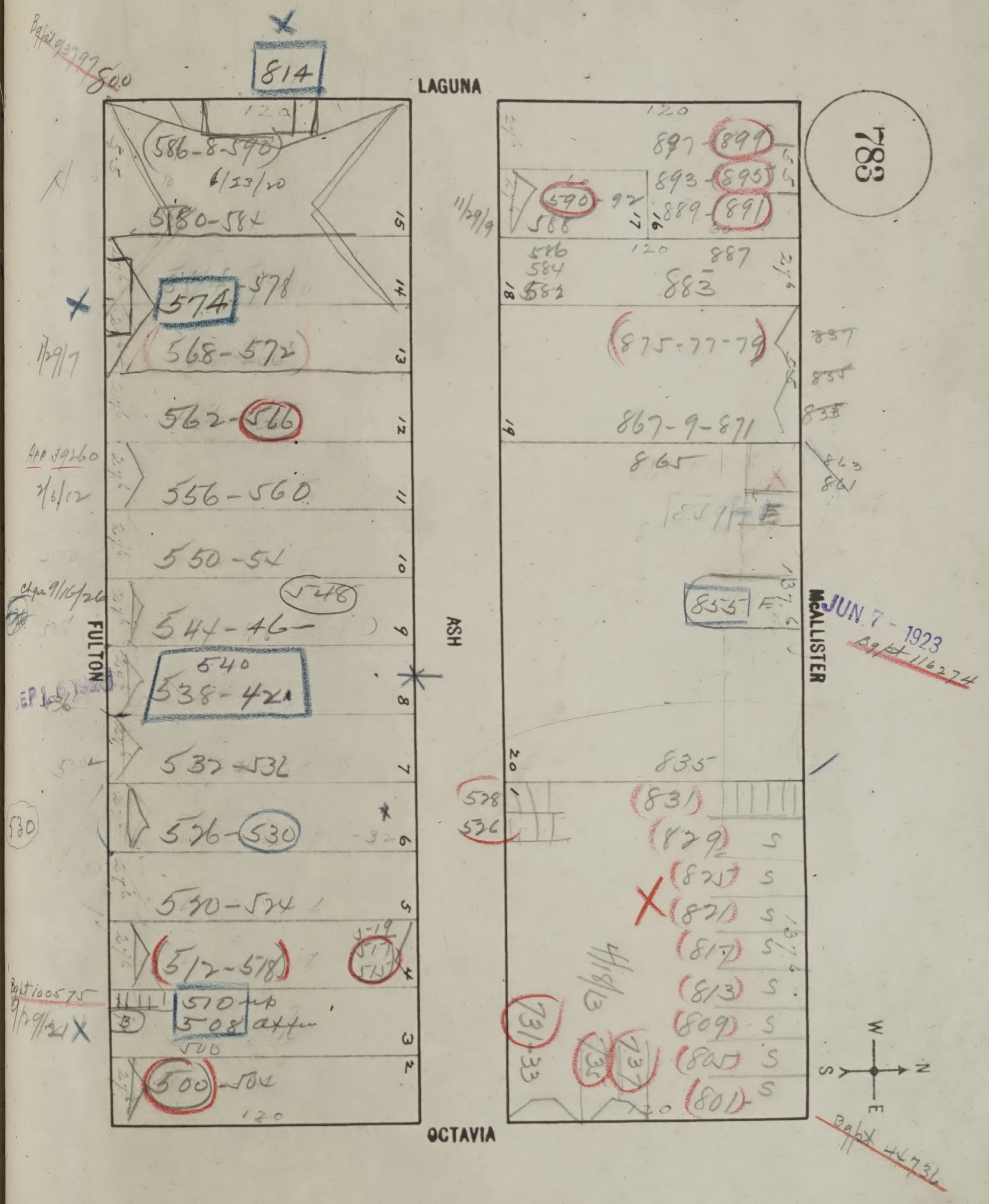
783
LAGUNA
OCTAVIA
FULTON
ASH
McALLISTER
814
586-8-590
580-584
574
578
568-572
562-566
556-560
550-54
548
544-46
540
538-42
532-532
526-530
520-524
512-518
510
508
500-504
120
897 899
893 895
889 891
887
883
590
588
586
584
582
875-77-79
867-9-871
865
857
855
835
831
829
825
821
817
813
809
805
801
731-33
JUN 7 - 1923

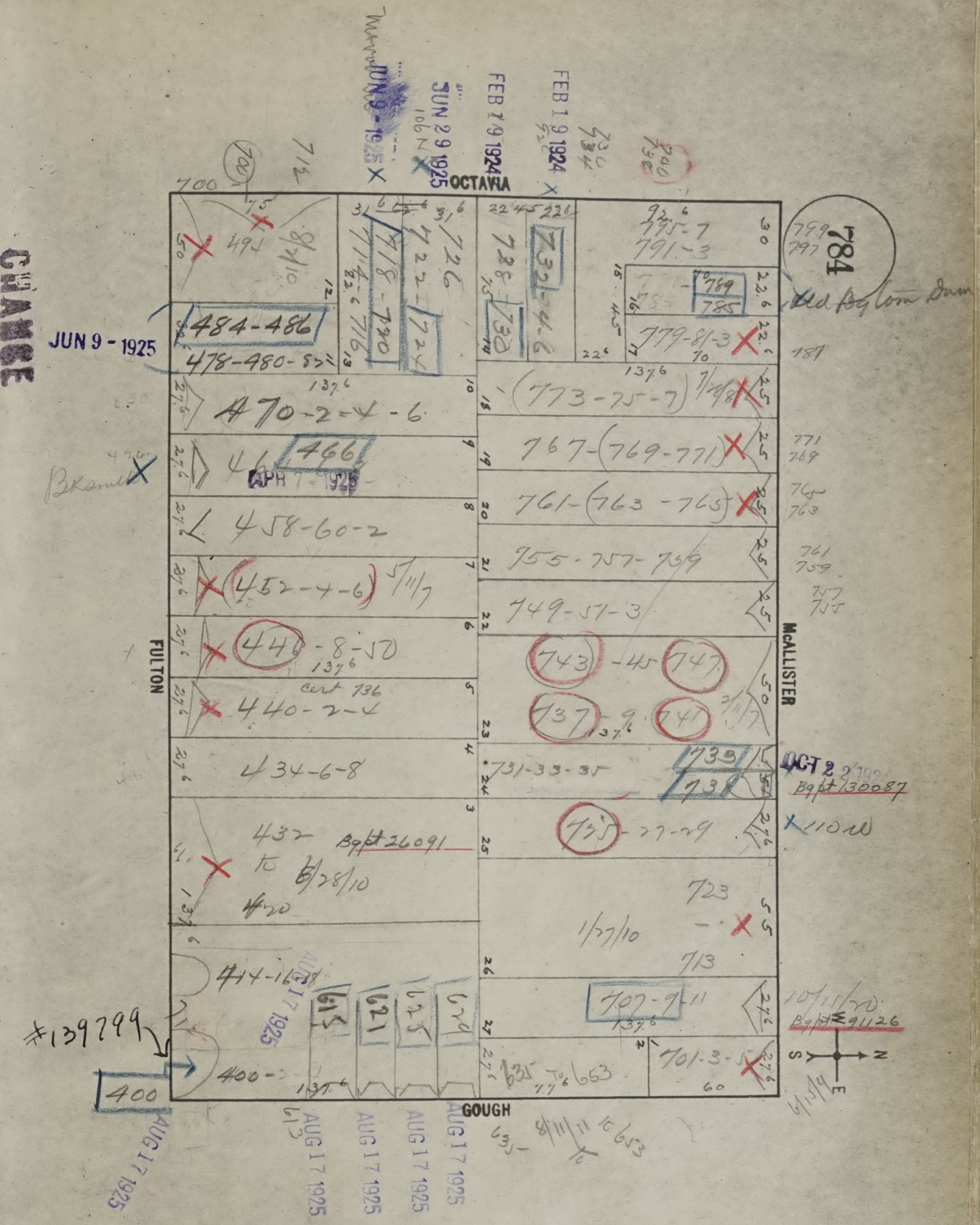
784
OCTAVIA
McALLISTER
GOUGH
FULTON
CHANGE
JUN 9 - 1925
JUN 29 1925
FEB 19 1924
FEB 19 1924
APR 7 1925
OCT 2 2
AUG 17 1925
AUG 17 1925
AUG 17 1925
AUG 17 1925
AUG 17 1925
AUG 17 1925
484-486
478-480-2
470-2-4-6
466
458-60-2
452-4-6
446-8-50
440-2-4
434-6-8
432
Bgpt 26091
to 6/28/10
420
414-16
400
#139799
613
621
625
629
718-720
722-724
726
728
730
732-4-6
795-7
791-3
789
785
779-81-3
773-75-7
767-769-771
761-763-765
755-757-759
749-51-3
743-45-747
737-9-741
731-33-35
733
735
735-27-29
723
713
1/27/10
707-9-11
701-3-5
10/11/20
Bgpt 91126
Bgpt 130087
Old Bigelow Dam
S N E

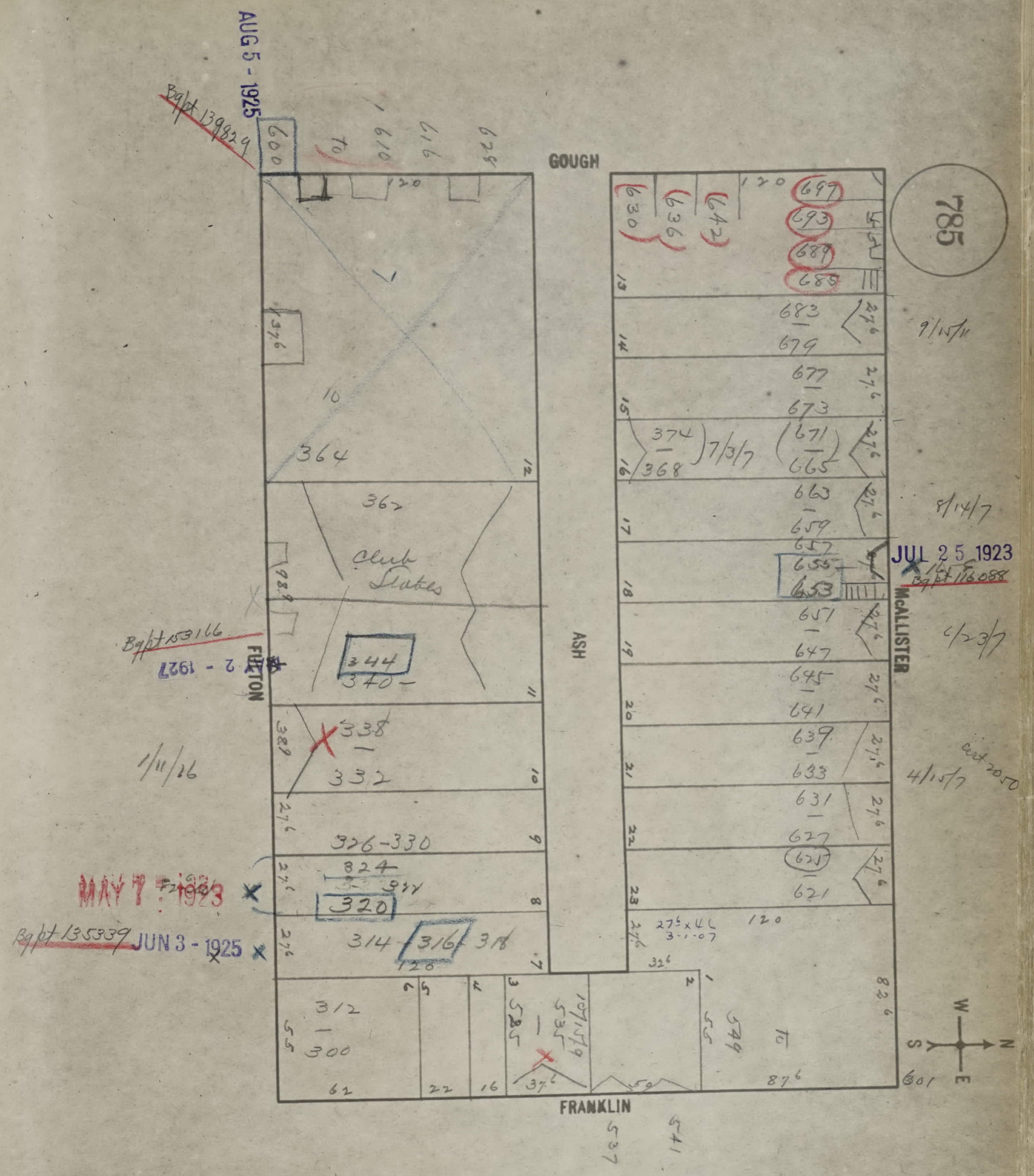
785
GOUGH
ASH
FULTON
McALLISTER
FRANKLIN
AUG 5 - 1925
Bg pt 139829
JUL 25 1923
Bg pt 126088
2 - 1927
Bg pt 153166
MAY 7 1923
JUN 3 - 1925
Bg pt 135339
Club Stakes
600
610
616
628
697
693
689
685
642
636
630
683
679
677
673
671
665
374
368
663
659
657
655
653
651
647
645
641
639
633
631
627
625
621
364
362
344
340
338
332
326-330
324
320
314
316
318
312
300
525
535
539
537
541
601
7/3/7
9/15/11
8/14/7
6/23/7
4/15/7
1/11/26
W
S
N
E

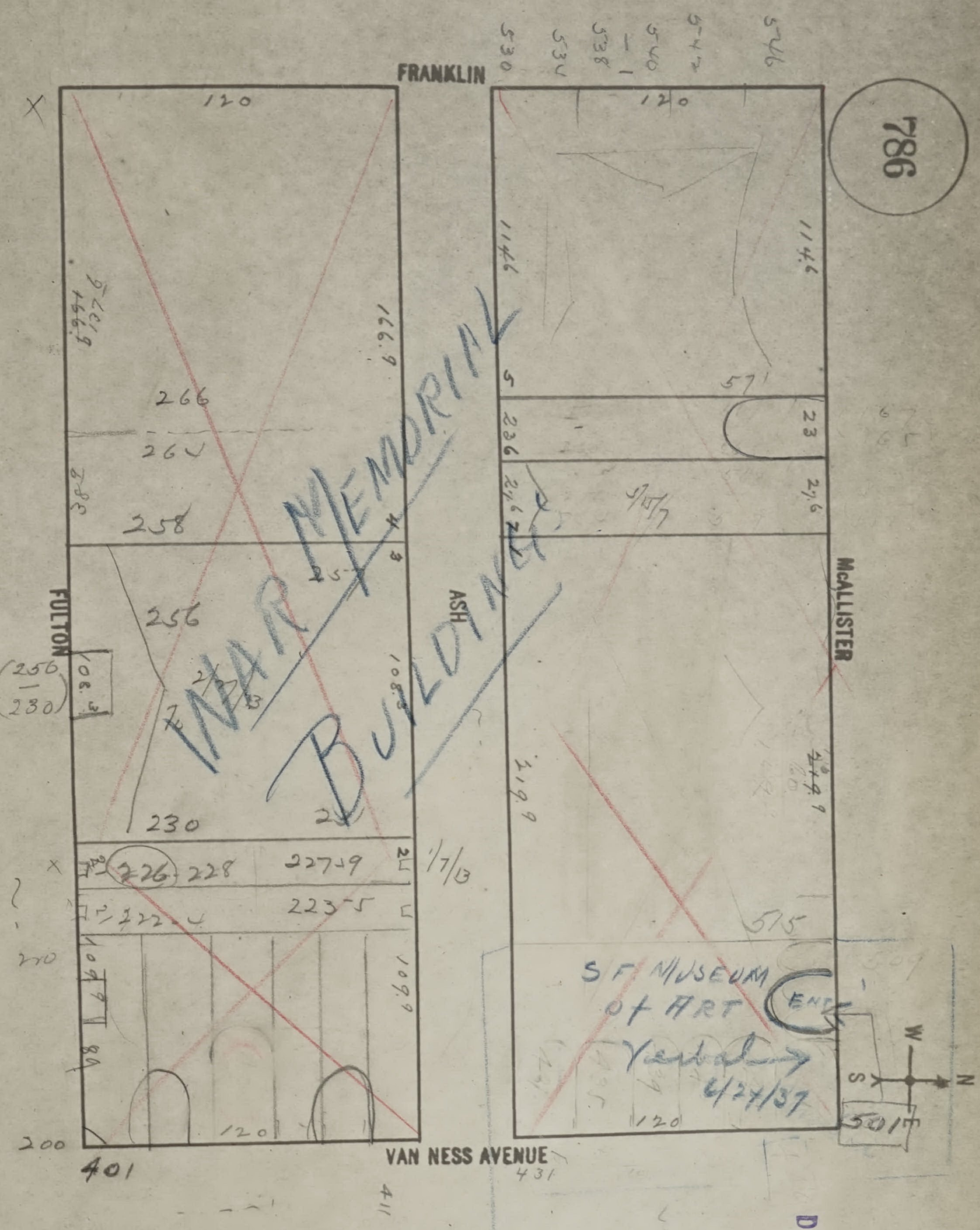
786
FRANKLIN
FULTON
ASH
McALLISTER
VAN NESS AVENUE
WAR MEMORIAL BUILDING
S.F. MUSEUM of ART
6/27/37
120
266
258
256
230
228
226
222
401
431
411
200
515
501
236
530
546

DEC 8 - 1988

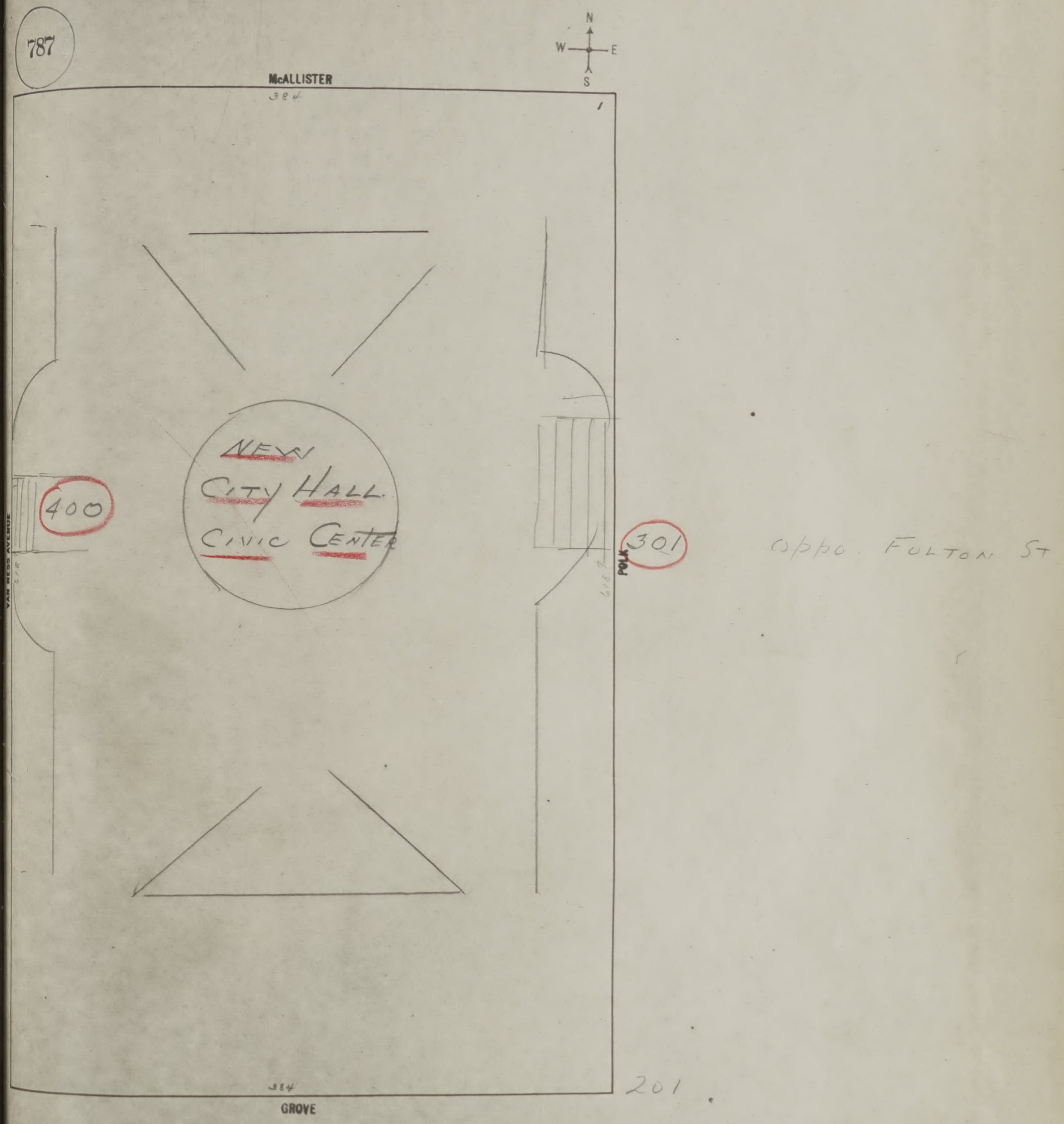
787
N
W
E
S
McALLISTER
384
VAN NESS AVENUE
400
NEW
CITY HALL
CIVIC CENTER
POLK
301
oppo Fulton St
384
GROVE
201

SAN FRANCISCO
DBI
DEPARTMENT OF
BUILDING INSPECTION
OFFICIAL COPY

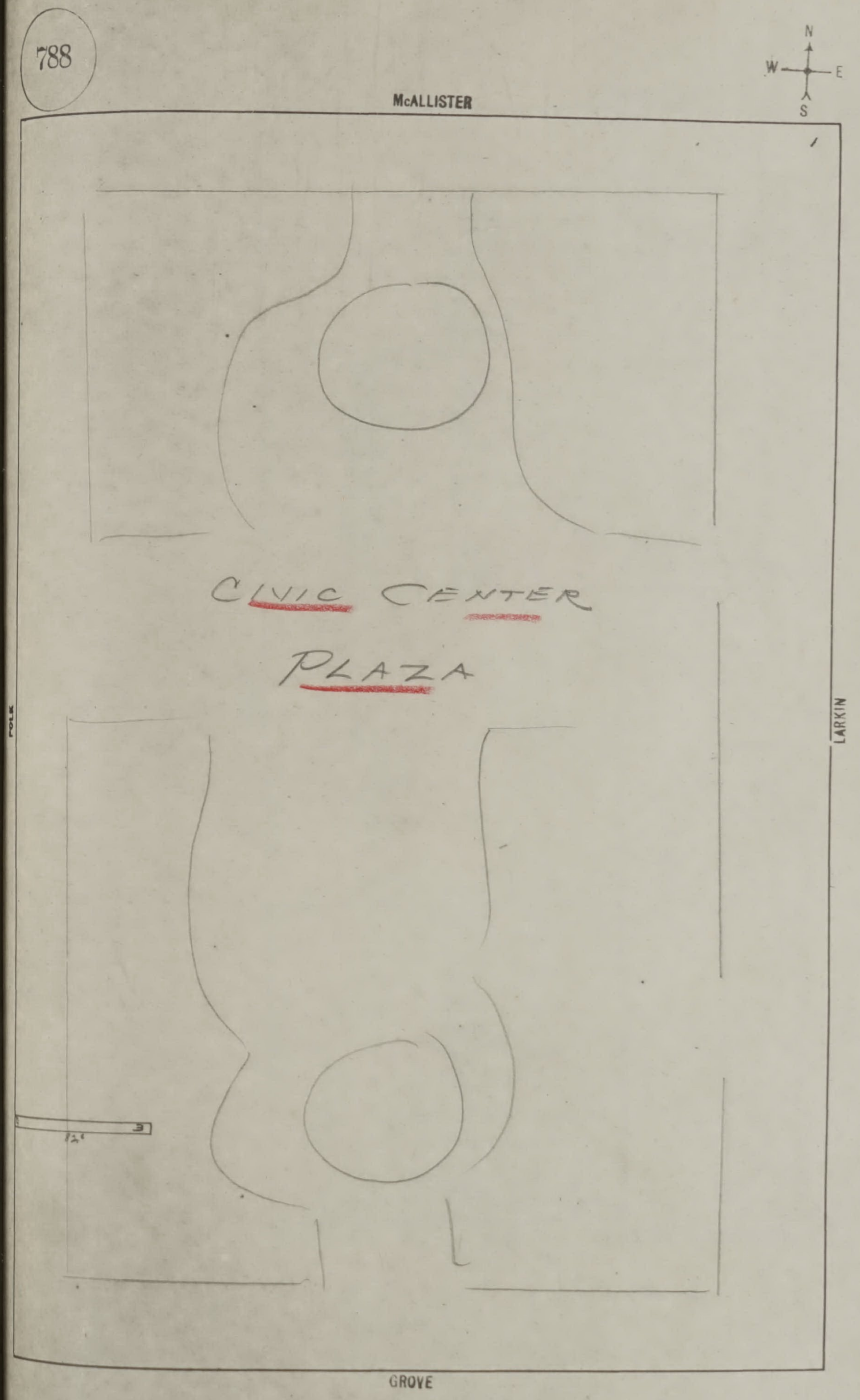
788
N
W
E
S
McALLISTER
POLK
LARKIN
GROVE
CIVIC CENTER
PLAZA

PAGES 789

TO

PAGES 790

ARE JUMP


FRANKLIN
GROVE
FULTON
VAN NESS AVENUE
BIRCH
WAR MEMORL
BDGS
Opera House
301
400
416
420
430
438
440
268
264
262
258
256
252
250
(246)
244
240
238
226
249
245
243
239
237
227
267
241
233
231
223
219
215
211
201
103½
120
APR 21 1922
N
S
E
W

SAN FRANCISCO DEPARTMENT OF BUILDING INSPECTION
OFFICIAL COPY

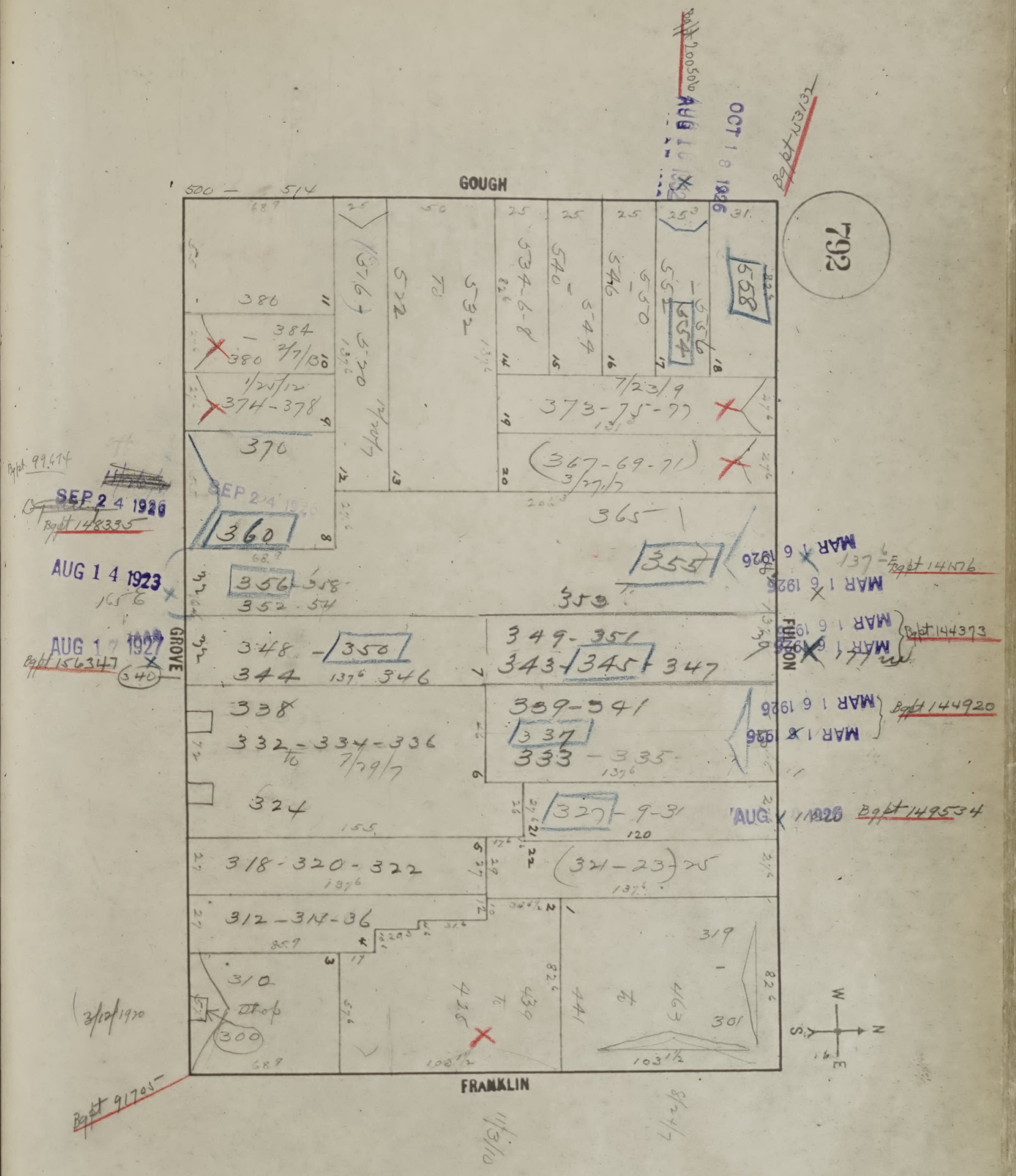
792
GOUGH
GROVE
FULTON
FRANKLIN
500 — 514
386
384
380 2/7/10
1/24/12
374-378
370
360
356 358
352 . 54
348 — 350
344 137⁶ 346
338
332-334-336
7/29/7
324
318-320-322
312-314-36
310
300
3/12/1920
570
572
532
534-6-8
540
544
546
550
552
554
556
558
7/23/9
373-75-77
(367-69-71)
3/27/7
365
355
353
349-351
343 345 347
339-341
337
333 — 335
327-9-31
(321-23) 25
319
301
435
441
463
430
SEP 2 4 1926
Bgpt 148335
Bgpt 99,614
AUG 1 4 1923
1656
AUG 1 2 1927
Bgpt 156347
340
Bgpt 91705
OCT 1 8 1926
Bgpt 153132
AUG 1 0 1928
Bgpt 200506
MAR 1 6 1926
Bgpt 141476
Bgpt 144373
Bgpt 144920
AUG 1928
Bgpt 149534
11/3/10
8/24/7
W
N
S
E

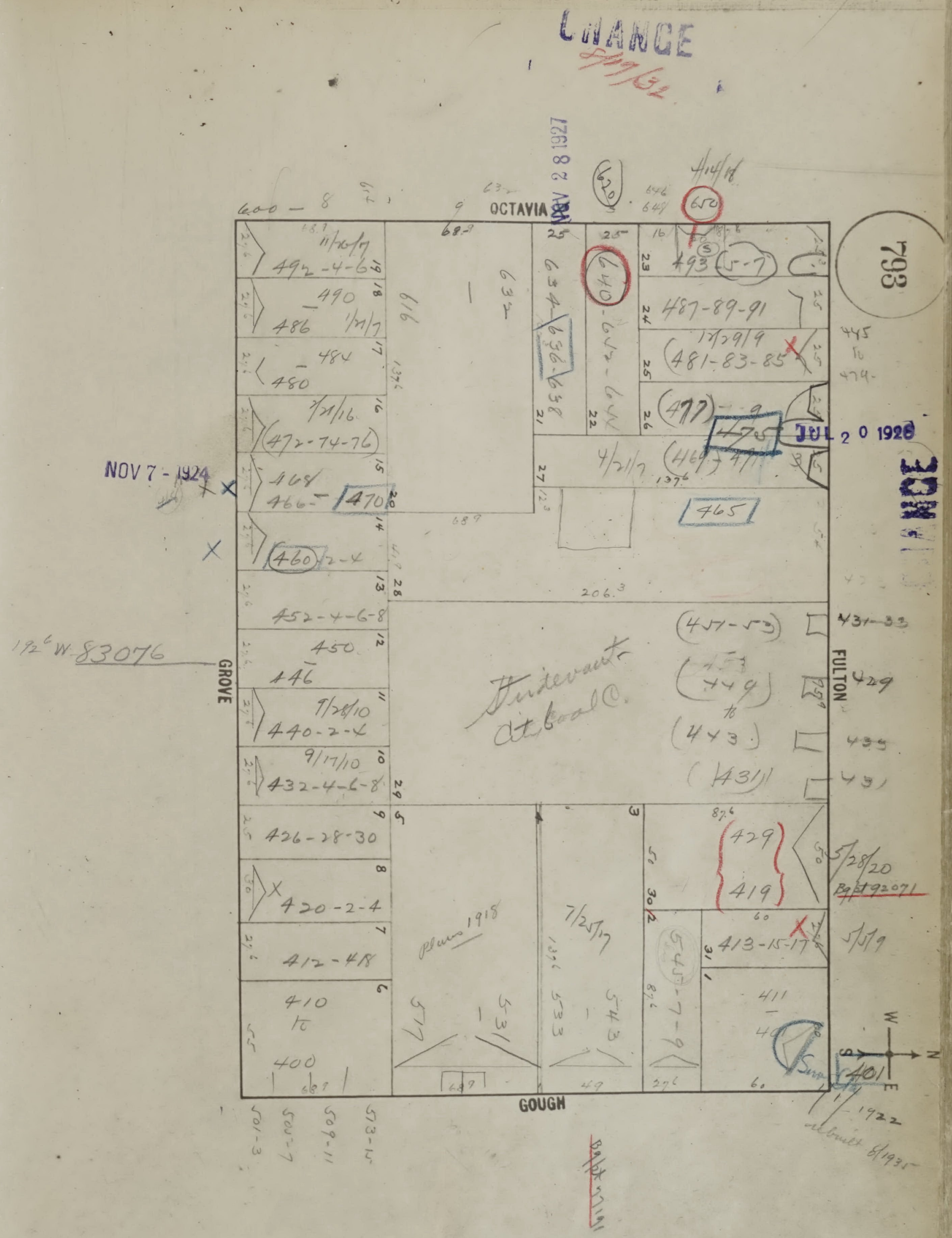
CHANGE
NOV 28 1927
JUL 20 1928
NOV 7 - 1924
793
OCTAVIA
FULTON
GOUGH
GROVE
192⁶ W. 83076
492-4-6
490
486
484
480
472-74-76
468
466
470
460-2-4
452-4-6-8
450
446
440-2-4
432-4-6-8
426-28-30
420-2-4
412-418
410
to
400
493
5-7
487-89-91
481-83-85
477
475
469-71
465
457-53
449
to
443
431
429
419
413-15-17
411
401
650
640
634
636-638
642-644
616
632
577
531
533
543
545-7-9
206.3
Studevant Art Goal Co.
445 to 479
431-33
429
435
431
5/28/20
5/5/19
1922
501-3
505-7
509-11
513-15

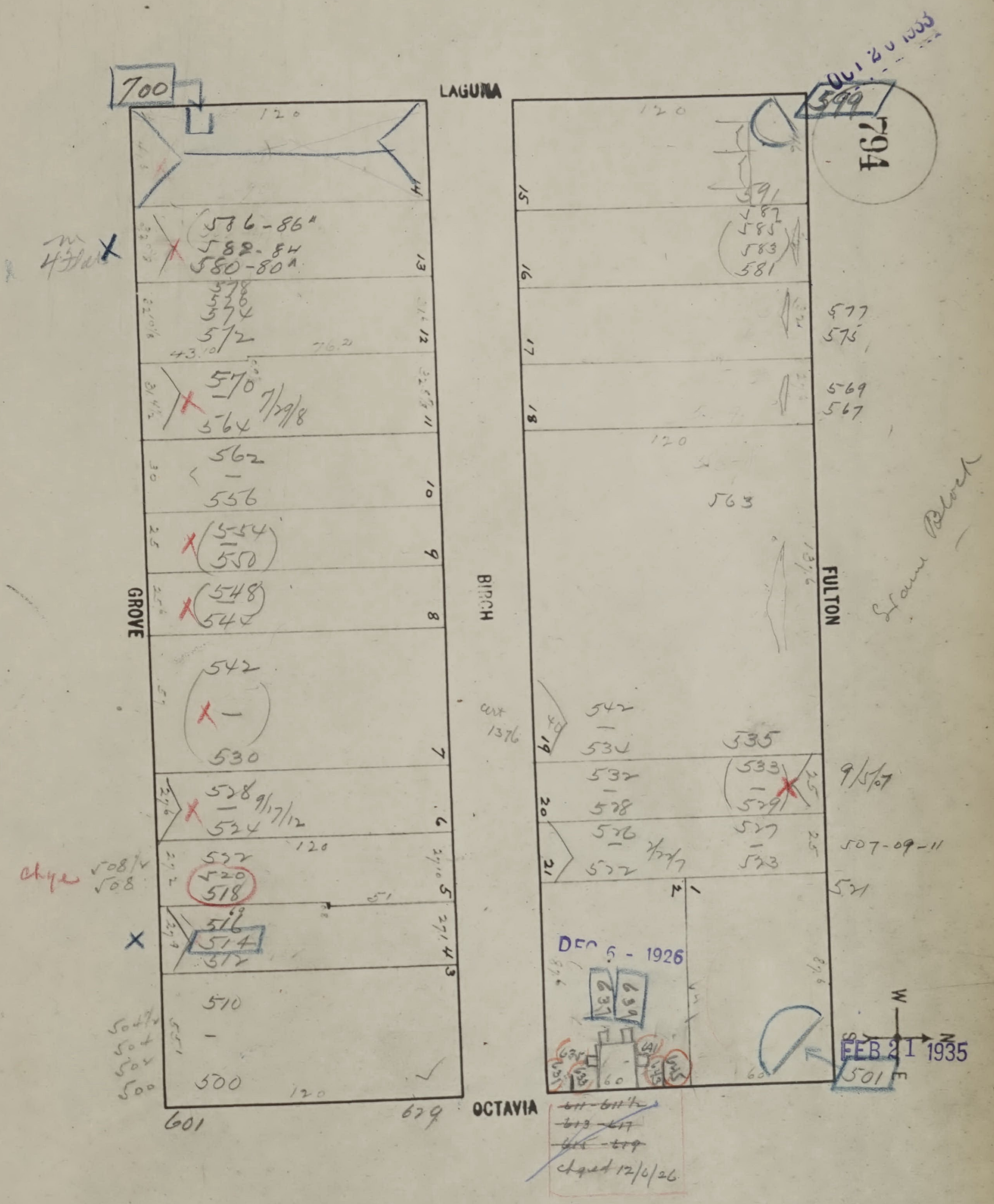
794
LAGUNA
GROVE
BIRCH
FULTON
OCTAVIA
700
599
OCT 20 1933
120
576-86"
582-84
580-80"
4th
578
576
574
572
570
564
7/29/8
562
556
554
550
548
544
542
530
528
524
9/17/12
522
520
518
chge 508½
508
516
514
512
510
500
504½
504
502
500
601
679
14
13
12
11
10
9
8
7
6
5
4
3
15
16
17
18
19
20
21
1
2
591
587
585
583
581
577
575
569
567
563
542
534
535
532
528
533
529
9/5/07
526
522
7/22/7
527
523
507-09-11
521
cert 1376
Same Block
DEC 6 - 1926
637
639
635
641
633
645
60
FEB 21 1935
501
W
S
N
E
~~611-611½~~
~~613-617~~
~~615-619~~
chged 12/6/26

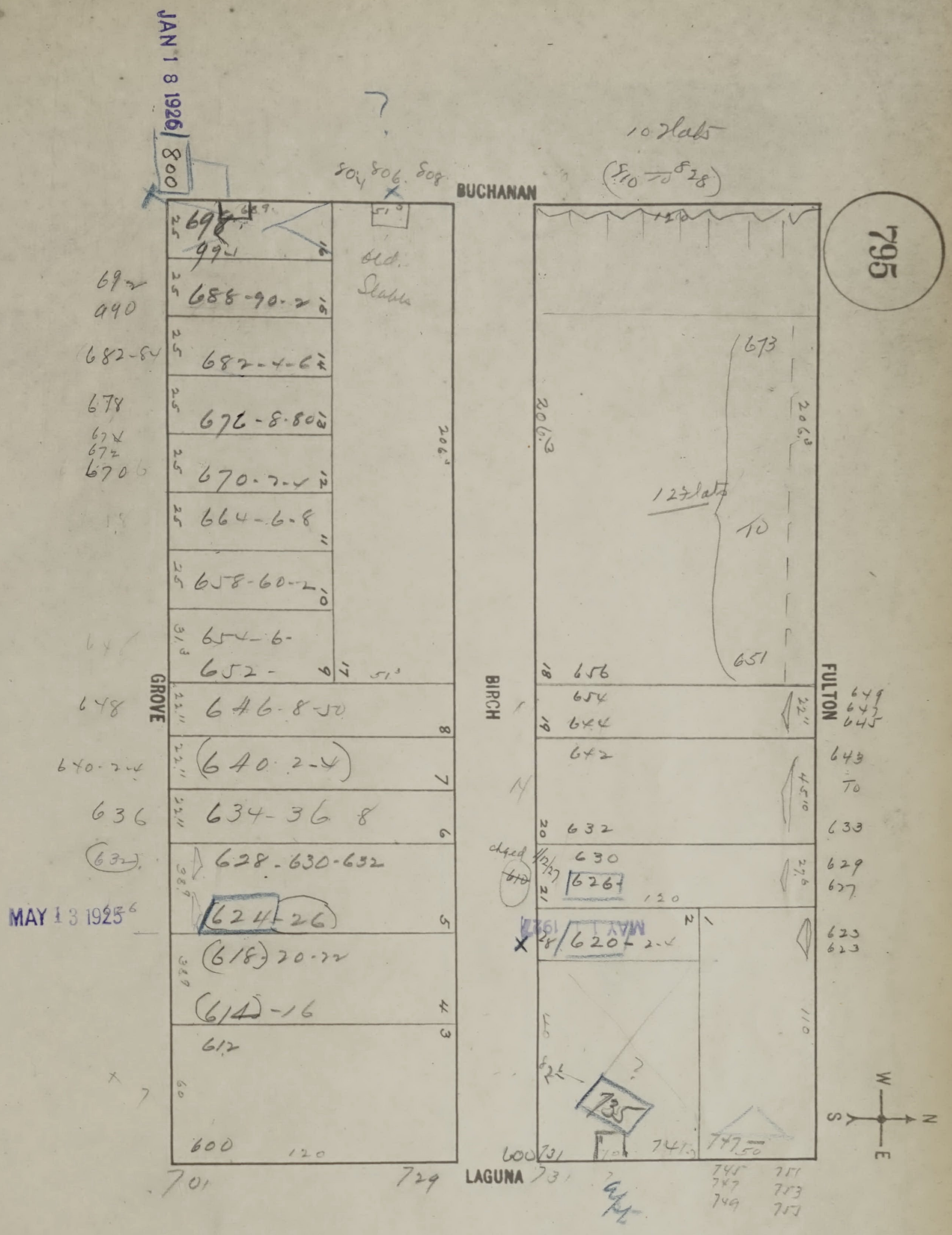
795
BUCHANAN
GROVE
BIRCH
FULTON
LAGUNA
JAN 18 1926
800
MAY 13 1925
10 flats
810 to 828
804 806 808
old Stable
694-96-98
688-90-2
682-4-6
676-8-80
670-2-4
664-6-8
658-60-2
654-6
652
646-8-50
640-2-4
634-36-8
628-630-632
624-26
618-20-22
614-16
612
600
701
729
673
651
12 flats
656
654
644
642
632
630
626
620
735
731
741
747
649
647
645
643 to 633
629
627
623
621
120
206

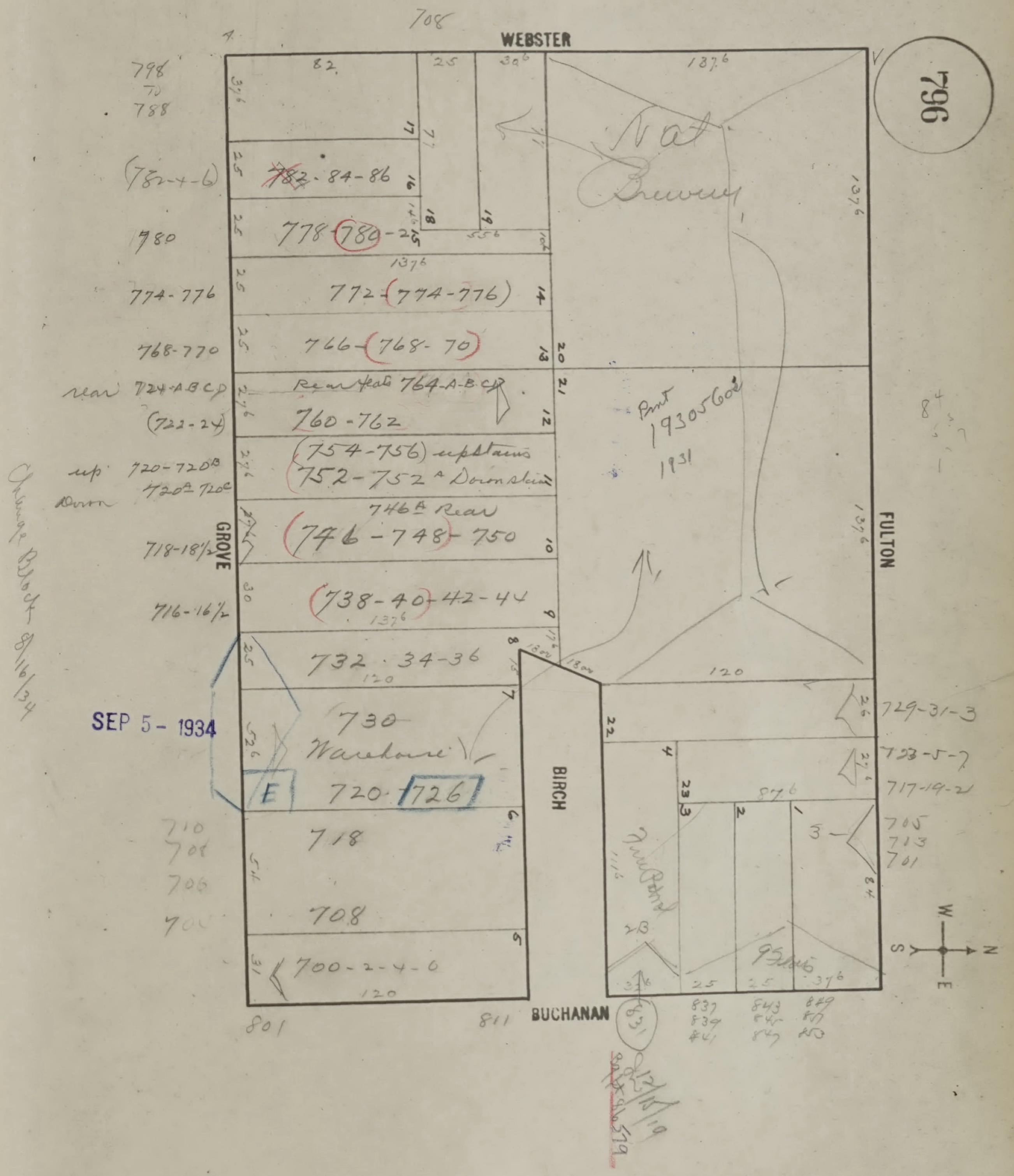
796
708
WEBSTER
GROVE
FULTON
BIRCH
BUCHANAN
W
S
N
E
798
TO
788
(782-4-6)
~~782~~-84-86
780
778-(780)-25
774-776
772-(774-776)
768-770
766-(768-70)
rear 724-A-B-C-D
(722-24)
Rear flats 764-A-B-C-D
760-762
up 720-720B
Down 720A 720C
(754-756) upstairs
752-752A Downstairs
746A Rear
718-18½
(746-748)-750
716-16½
(738-40)-42-44
732·34-36
730
Warehouse
E
720·726
710
708
706
704
718
708
700-2-4-6
801
811
Nat Brewery
Bmt 1930560
1931
Garage Block 8/16/34
729-31-3
723-5-7
717-19-21
705
713
701
831
837
839
841
843
845
847
849
851
853
12/18/19
82
25
30
137
55
120
87
17
16
15
14
13
12
11
10
9
8
7
6
5
1
2
3
4
20
21
22
23

SEP 5 - 1934

SAN FRANCISCO DEPARTMENT OF BUILDING INSPECTION
OFFICIAL COPY

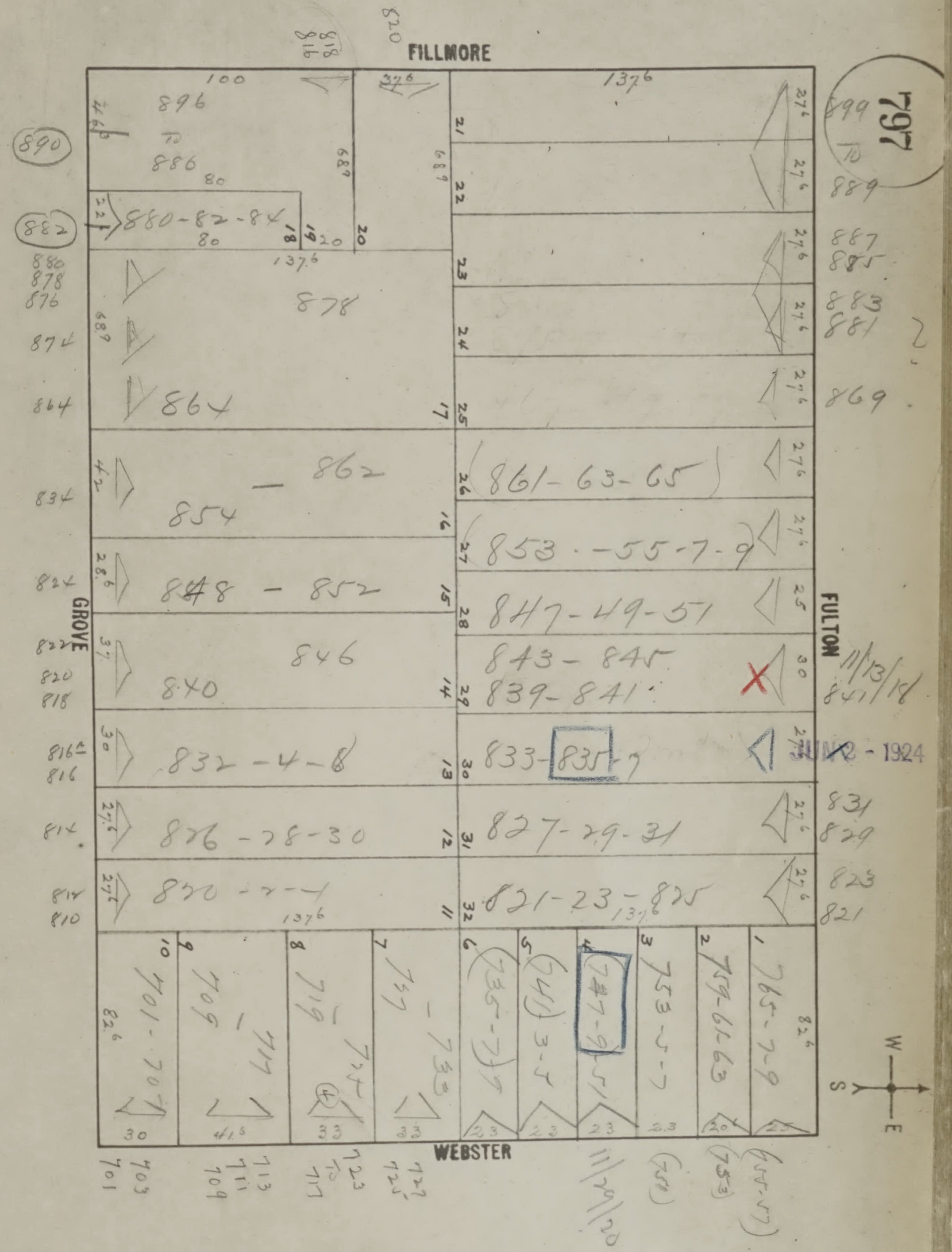
797
FILLMORE
GROVE
FULTON
WEBSTER
896 TO 886
890
882
880-82-84
878
864
854 — 862
848 — 852
840 846
832-4-8
826-28-30
820-2-4
861-63-65
853-55-7-9
847-49-51
843-845
839-841
833-835-7
827-29-31
821-23-825
899 TO 889
887 885
883 881
869
831 829
823 821
701-707
709-711
719-725
737-733
735-7-9
741 3-5
747-9-51
753-5-7
759-61-63
765-7-9
JUN 2 - 1924
11/13/18
11/20/20
W S E

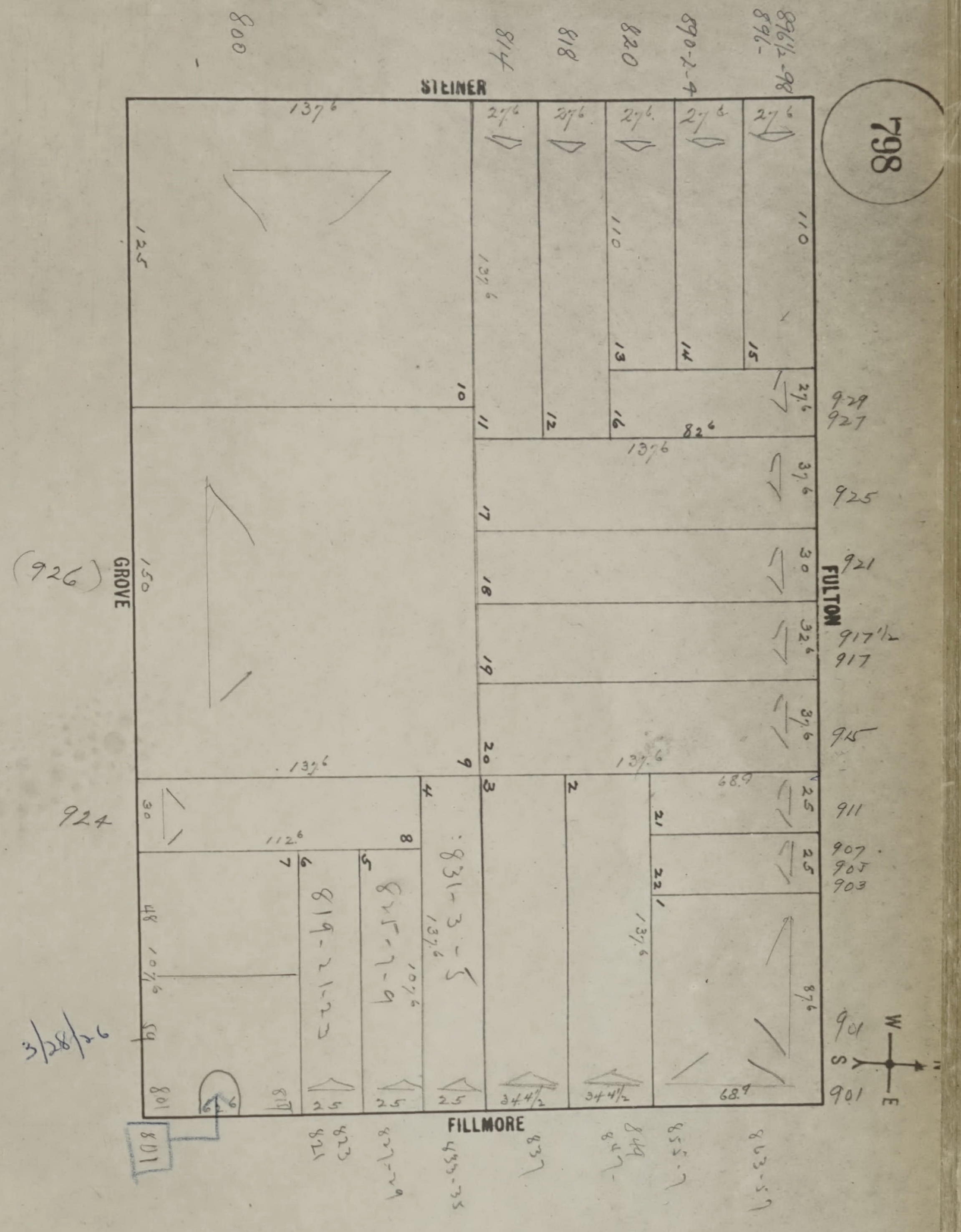
798
STEINER
FULTON
FILLMORE
GROVE
800
814
818
820
896½-98
929
927
925
921
917½
917
915
911
907
905
903
901
901
(926)
924
3/28/26
801
819-21-23
825-7-9
831-3-5
837
849
853
137⁶
27⁶
110
125
150
82⁶
112⁶
68⁹
34½
25
10
11
12
13
14
15
16
17
18
19
20
9
3
2
21
22
4
5
6
7
8
W
S
E

SAN FRANCISCO
DBI
DEPARTMENT OF
BUILDING INSPECTION
OFFICIAL COPY

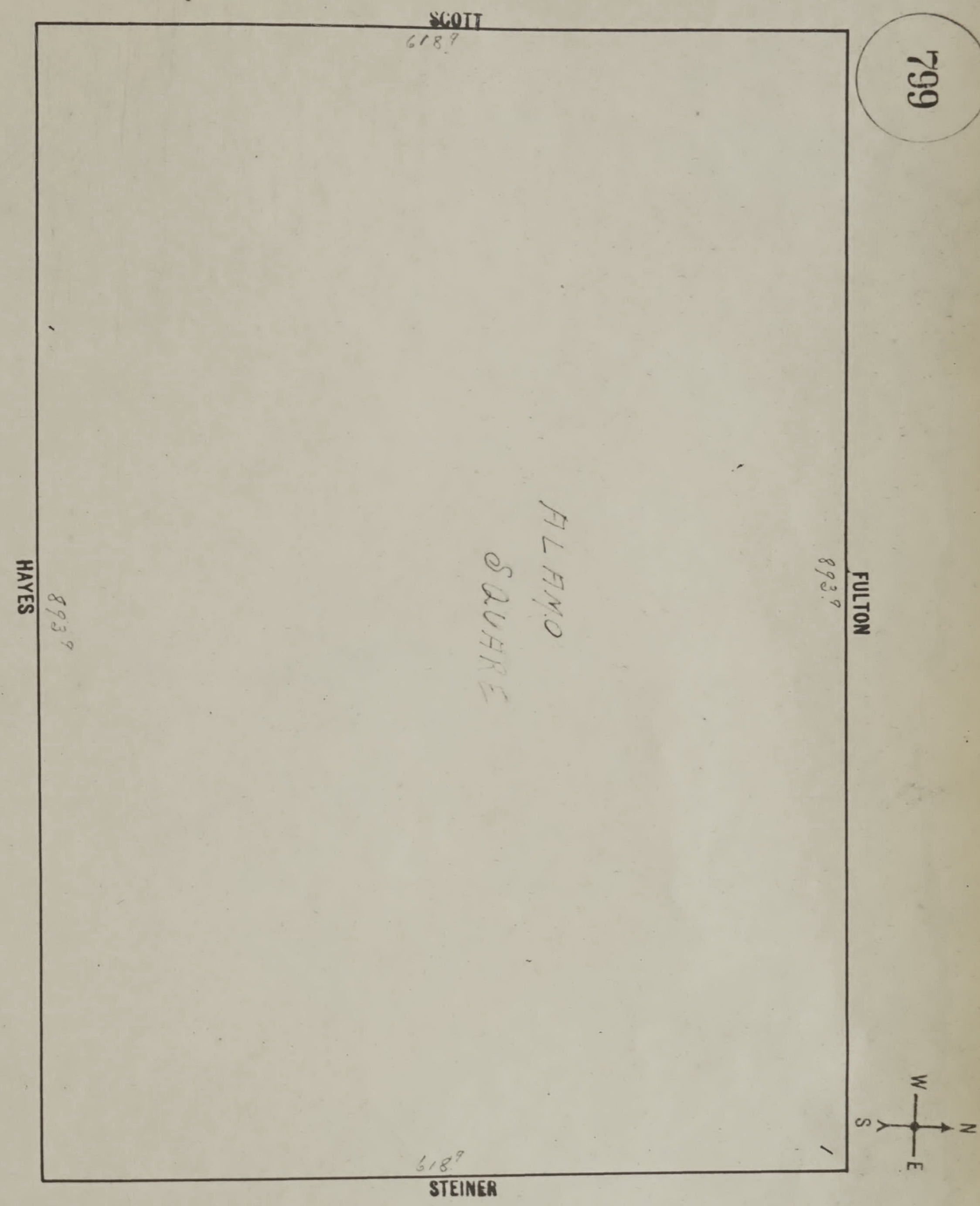
SCOTT
618.9
HAYES
893.9
ALAMO
SQUARE
893.9
FULTON
1
618.9
STEINER
W
N
S
E

PAGES 800

TO

PAGES 802

ARE JUMP

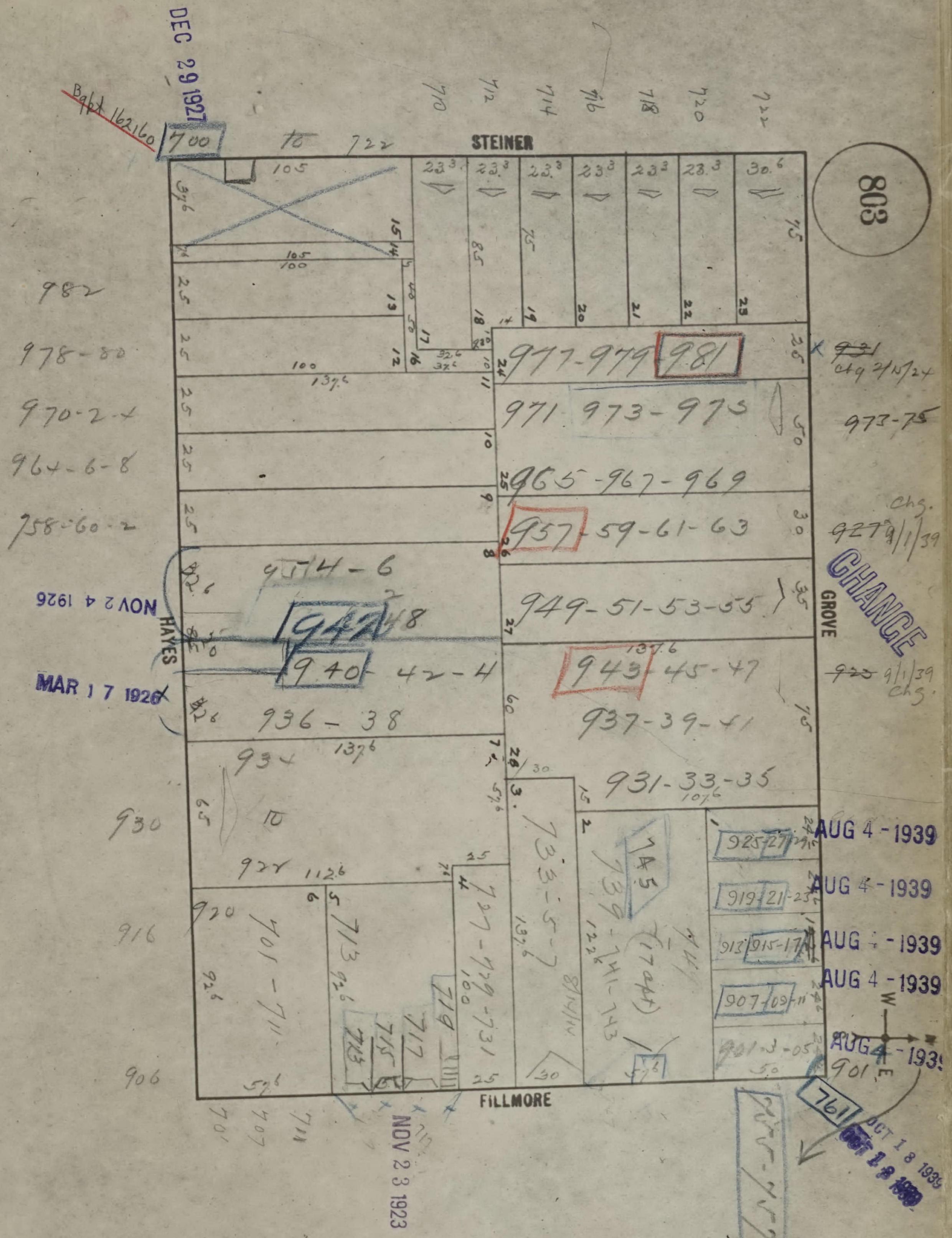
DEC 29 1927
700
710
712
714
716
718
720
722
STEINER
803
982
978-80
970-2-4
964-6-8
958-60-2
977-979-981
971 973-975
973-75
965-967-969
957-59-61-63
927 9/1/39 Chg.
954-6
949-51-53-55
CHANGE
GROVE
NOV 24 1926
HAYES
942-48
940 42-4
943-45-47
MAR 17 1926
936-38
937-39-41
934
931-33-35
930
928
920
916
906
701-711
713
715
717
719
727-729-731
733-5-7
739-741-743
745
925-27
919-21-23
915-17
907-09-11
901-3-05
AUG 4-1939
AUG 4-1939
AUG 4-1939
AUG 4-1939
AUG 4-1939
761
OCT 18 1939
NOV 23 1923
FILLMORE

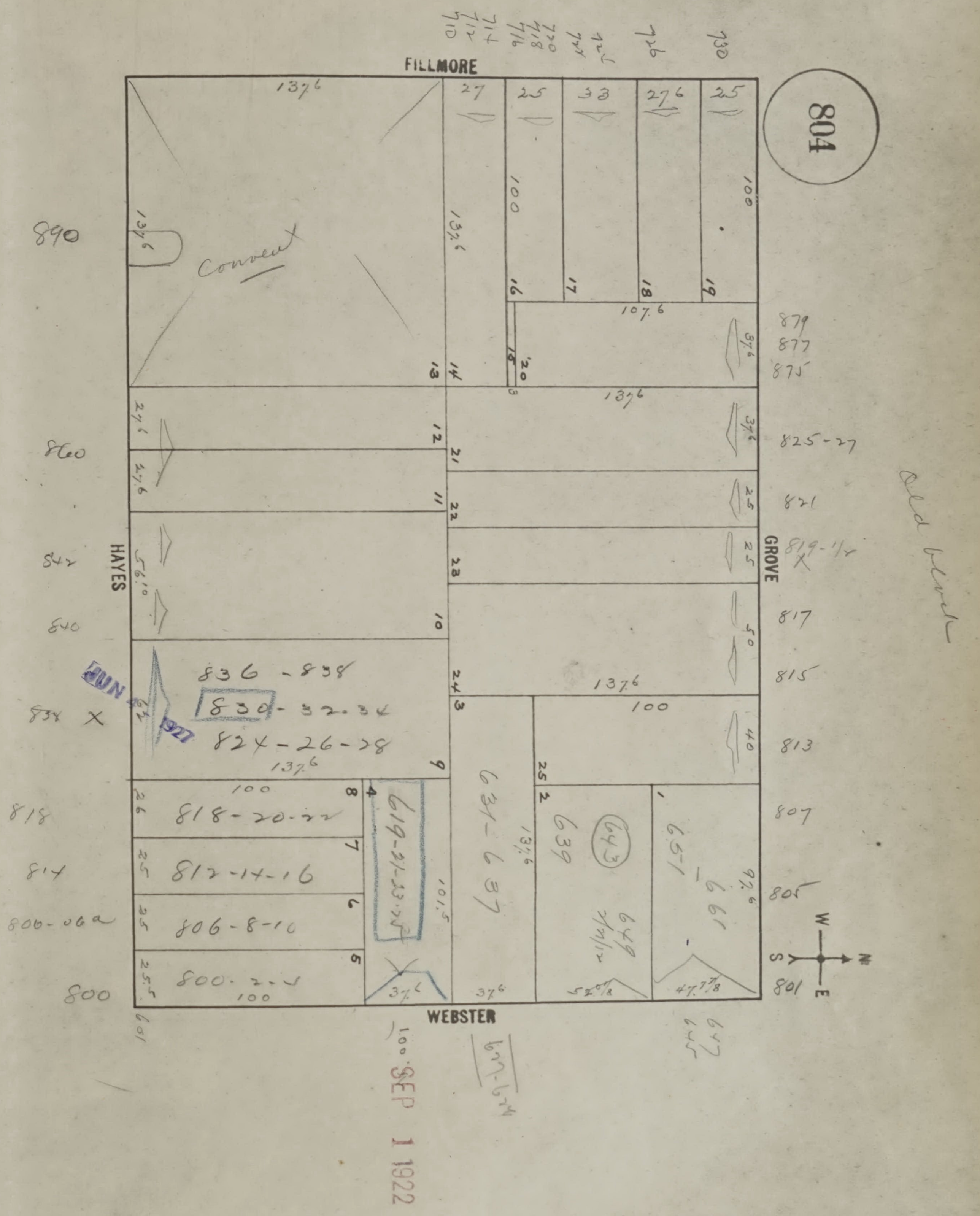
804
FILLMORE
GROVE
WEBSTER
HAYES
Convent
710
712
714
716
718
720
722
724
726
730
137.6
27
25
33
27.6
25
100
16
17
18
19
107.6
879
877
875
13
14
15
20
825-27
821
819-1/2
817
815
813
807
805
801
890
860
842
840
838
836-838
830-32-34
824-26-28
818-20-22
812-14-16
806-8-10
800-2-4
818
814
800-06a
800
619-21-23-25
631-637
639
643
649
651
661
647
645
627-629
JUN 1927
SEP 1 1922
old block
N
S
E
W

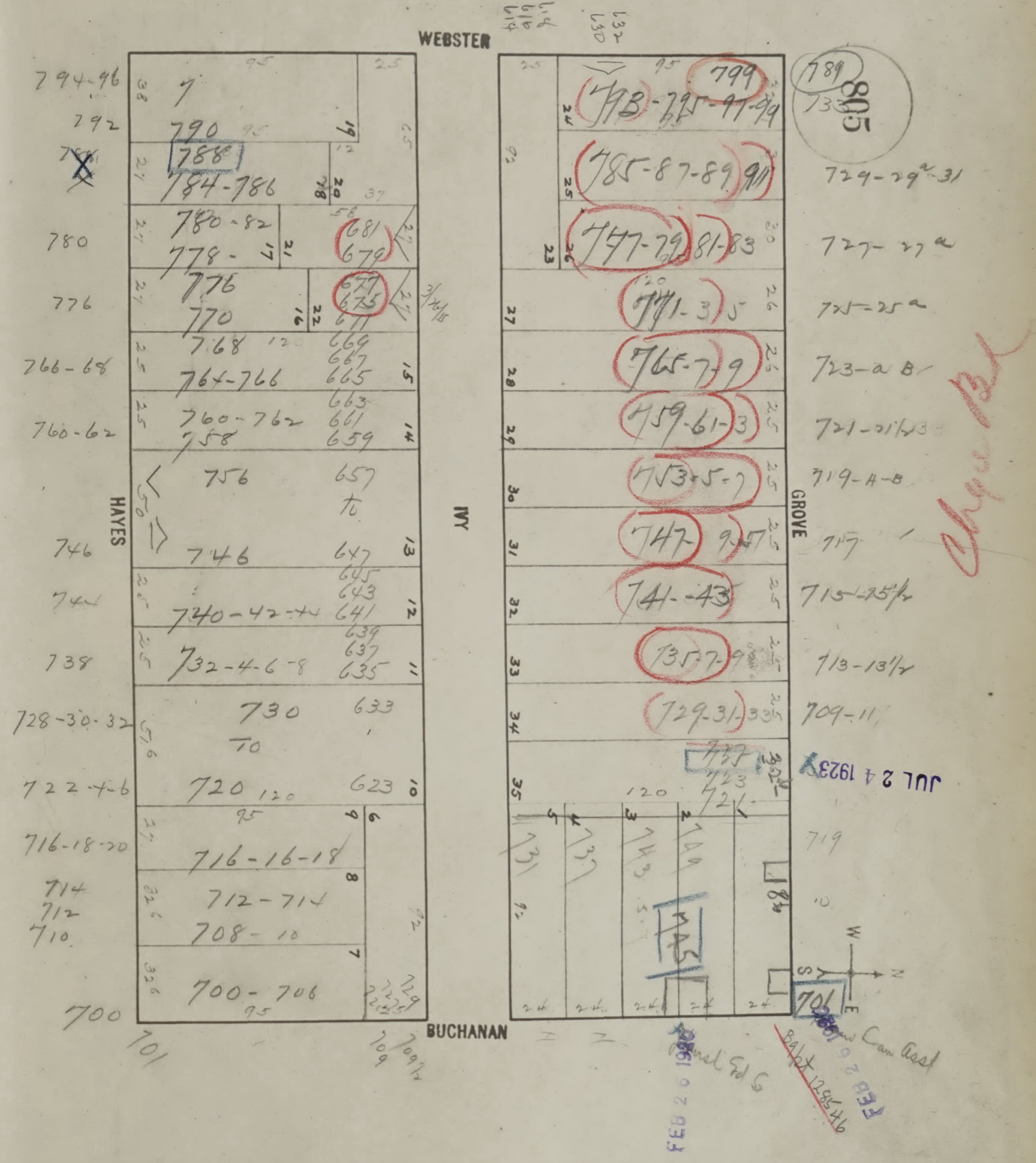
WEBSTER
HAYES
IVY
GROVE
BUCHANAN
805
789
733
794-96
792
790
788
784-786
780-82
778-
780
776
770
681
679
677
675
671
766-68
768
764-766
669
667
665
663
661
659
760-62
760-762
758
756
657
to
647
746
746
740-42-44
645
643
641
744
738
732-4-6-8
639
637
635
728-30-32
730
to
720
633
623
722-4-6
716-18-20
716-16-18
714
712
710
712-714
708-10
700-706
700
701
709
709½
729
727
725
3/26/15
793-795-97-99
799
785-87-89-91
747-79-81-83
771-3-5
765-7-9
759-61-3
753-5-7
747-9-51
741-43
735-7-9
729-31-33
737
723
721
731
737
743
749
745
701
729-29a-31
727-27a
725-25a
723-a B
721-21½-23
719-A-B
717
715-15½
713-13½
709-11
719
Change Bd
N
S
E
W
FEB 26 1962
Annul Ed G
Bldg 128546
New Can Asst
FEB 26 1962

JUL 24 1923

SAN FRANCISCO DEPARTMENT OF BUILDING INSPECTION
OFFICIAL COPY

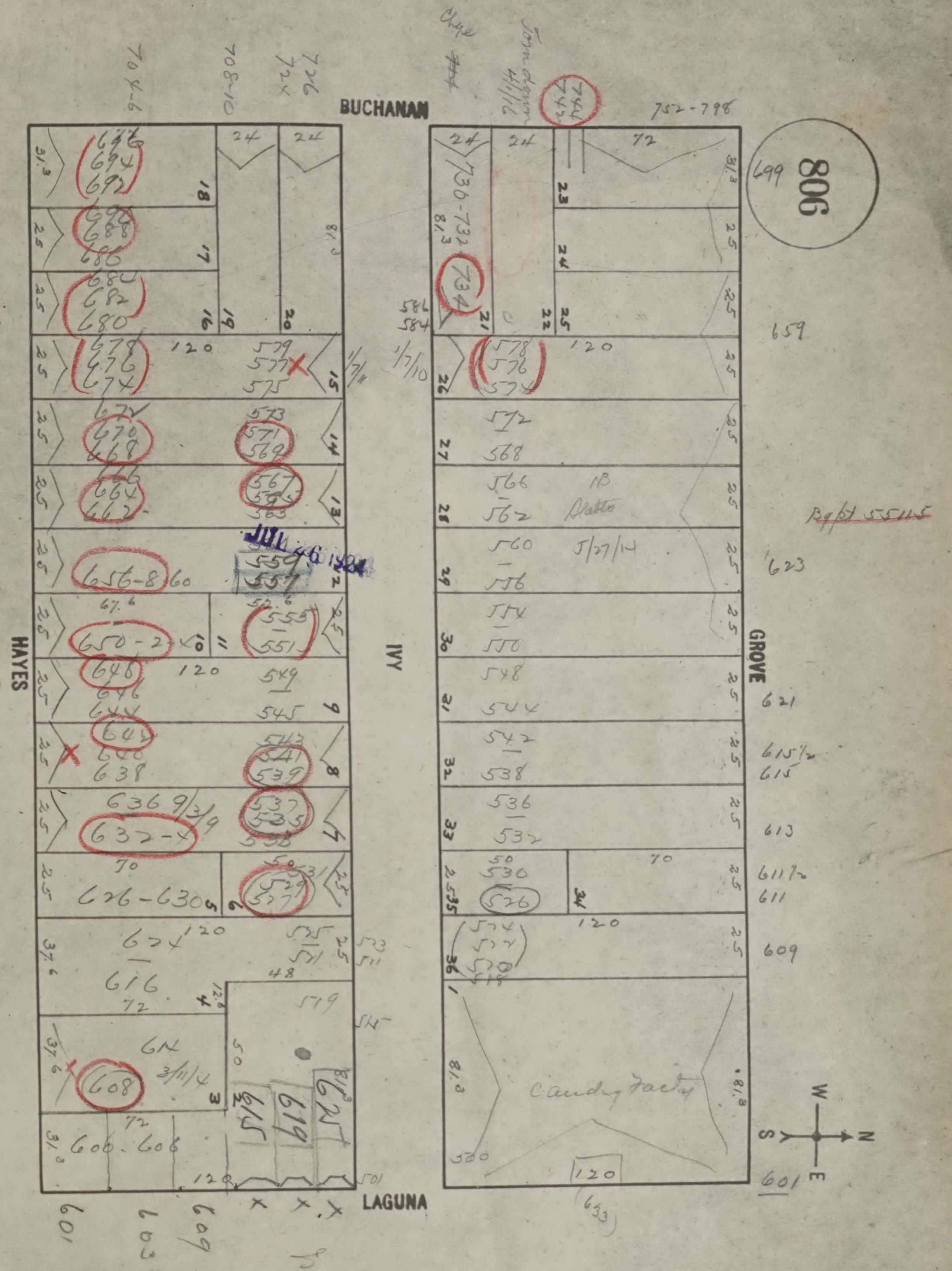
806
BUCHANAN
HAYES
IVY
GROVE
LAGUNA
752-798
Candy Factory
W
N
S
E

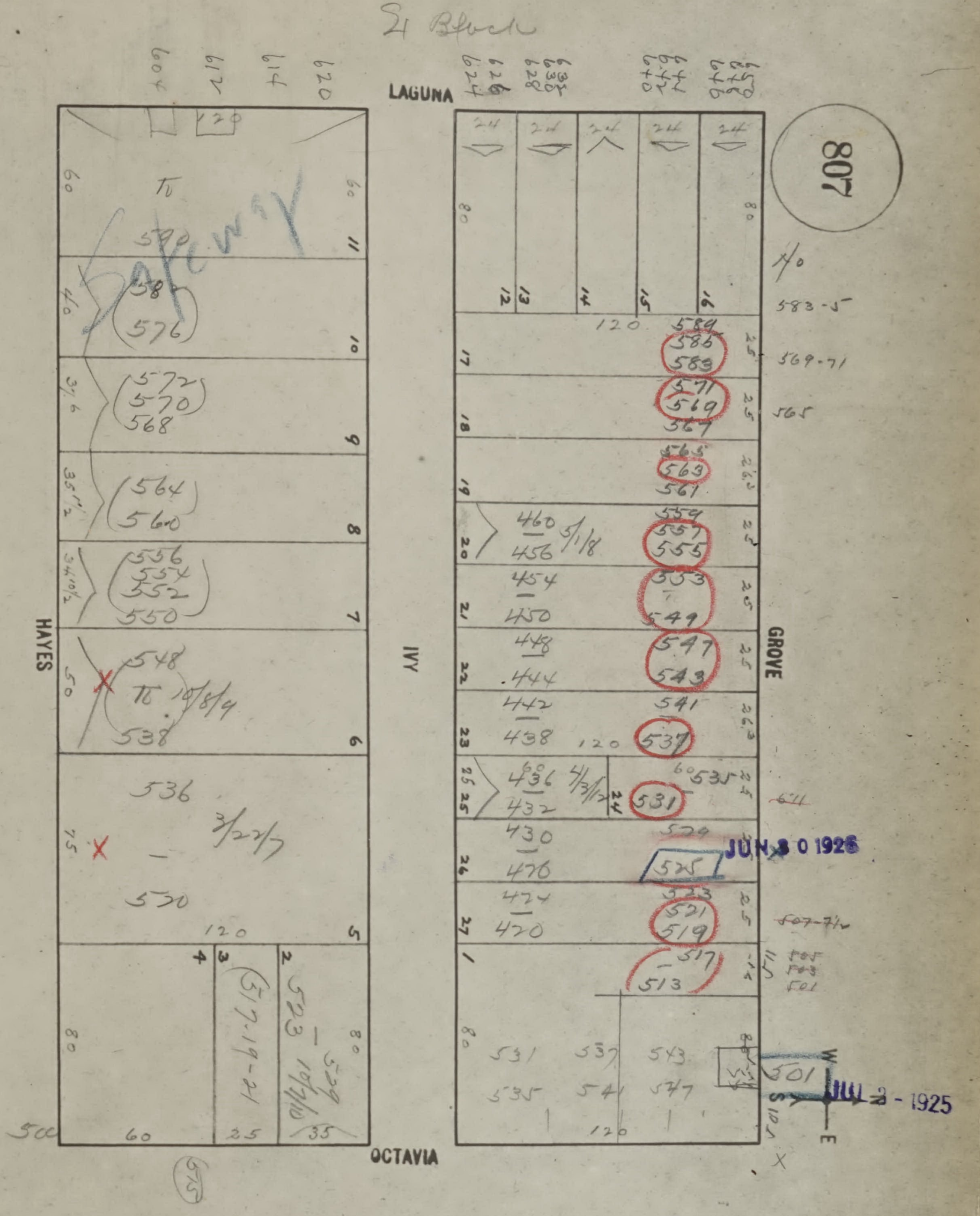
½ Block
807
LAGUNA
OCTAVIA
HAYES
GROVE
IVY
Safeway
JUN 30 1925
JUL 3 - 1925
N
S
E
W
120
80
60
25
35

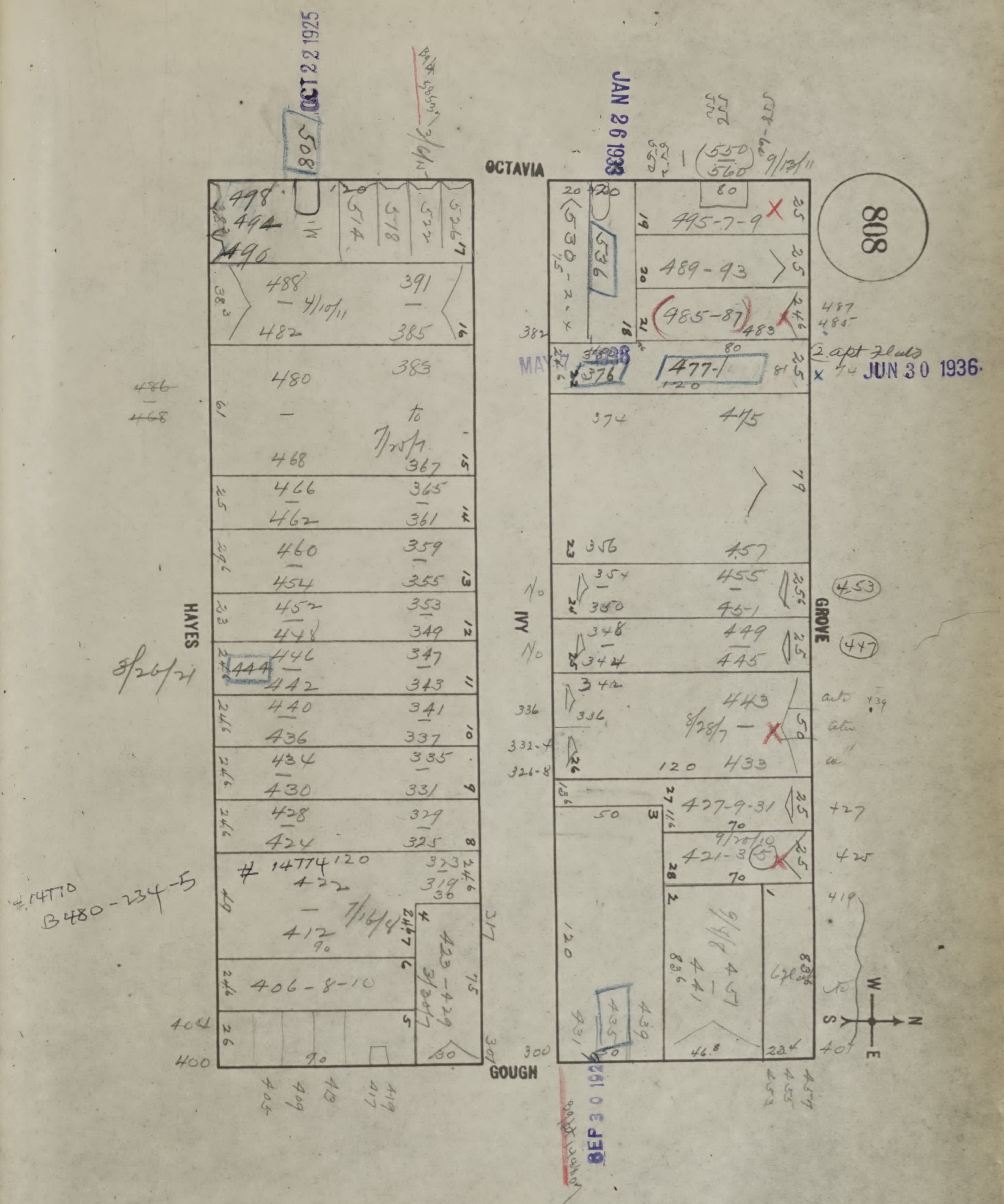
808
OCTAVIA
HAYES
IVY
GROVE
GOUGH
OCT 22 1925
JAN 26 1938
JUN 30 1936
SEP 30 192
W
S
N
E
498
494
490
488
482
480
468
466
462
460
454
452
448
446
442
444
440
436
434
430
428
424
422
412
406-8-10
391
385
383
367
365
361
359
355
353
349
347
343
341
337
335
331
329
325
323
319
495-7-9
489-93
485-87
477-1
475
457
455
451
449
445
443
433
427-9-31
421-3
374
376
356
354
350
348
344
342
336
550
560
8/26/21
#14770
B480-234-5
2 apt flats

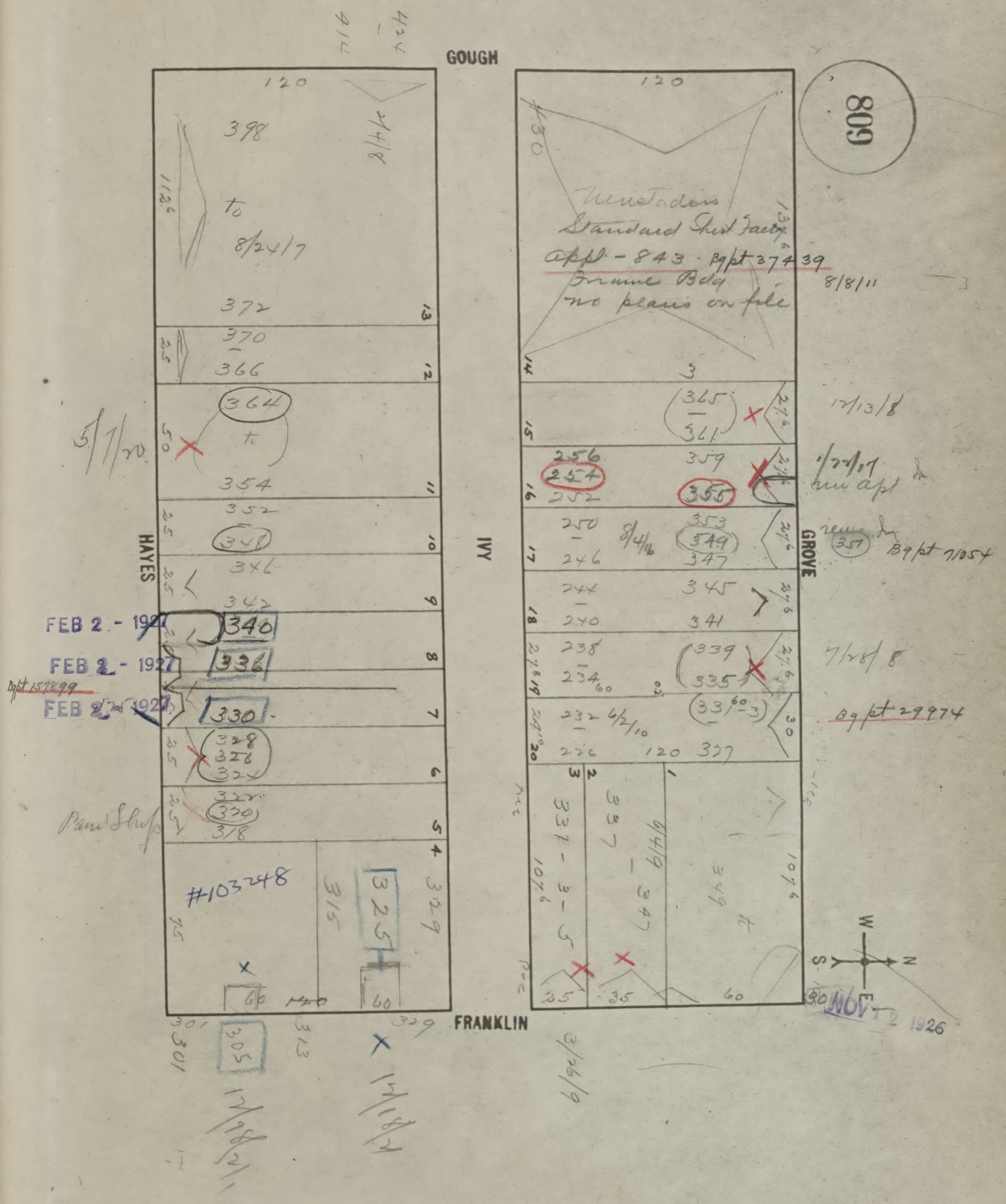
809
GOUGH
HAYES
IVY
GROVE
FRANKLIN
120
398 to 8/24/17
372
370
366
364
354
5/7/20
352
348
346
342
FEB 2 - 1927
340
FEB 2 - 1927
336
Bpt 157899
FEB 2 - 1927
330
328
326
324
322
320
318
Paint Shop
#103248
315
325
329
301
305
313
329
Neustadter
Standard Shirt Fact.
appl - 843 · Bgpt 37439
Frame Bdg
no plans on file
8/8/11
365
361
12/13/8
256
254
252
359
355
1/21/07
new apt
250
246
8/4/16
353
349
347
351
Bgpt 71054
244
240
345
341
238
234
339
335
7/28/8
232
226
6/2/10
333
327
Bgpt 29974
337-3-5
337
349-347
349
NOV 2 1926
W
S
N
E
3/26/9

SAN FRANCISCO DEPARTMENT OF BUILDING INSPECTION
OFFICIAL COPY

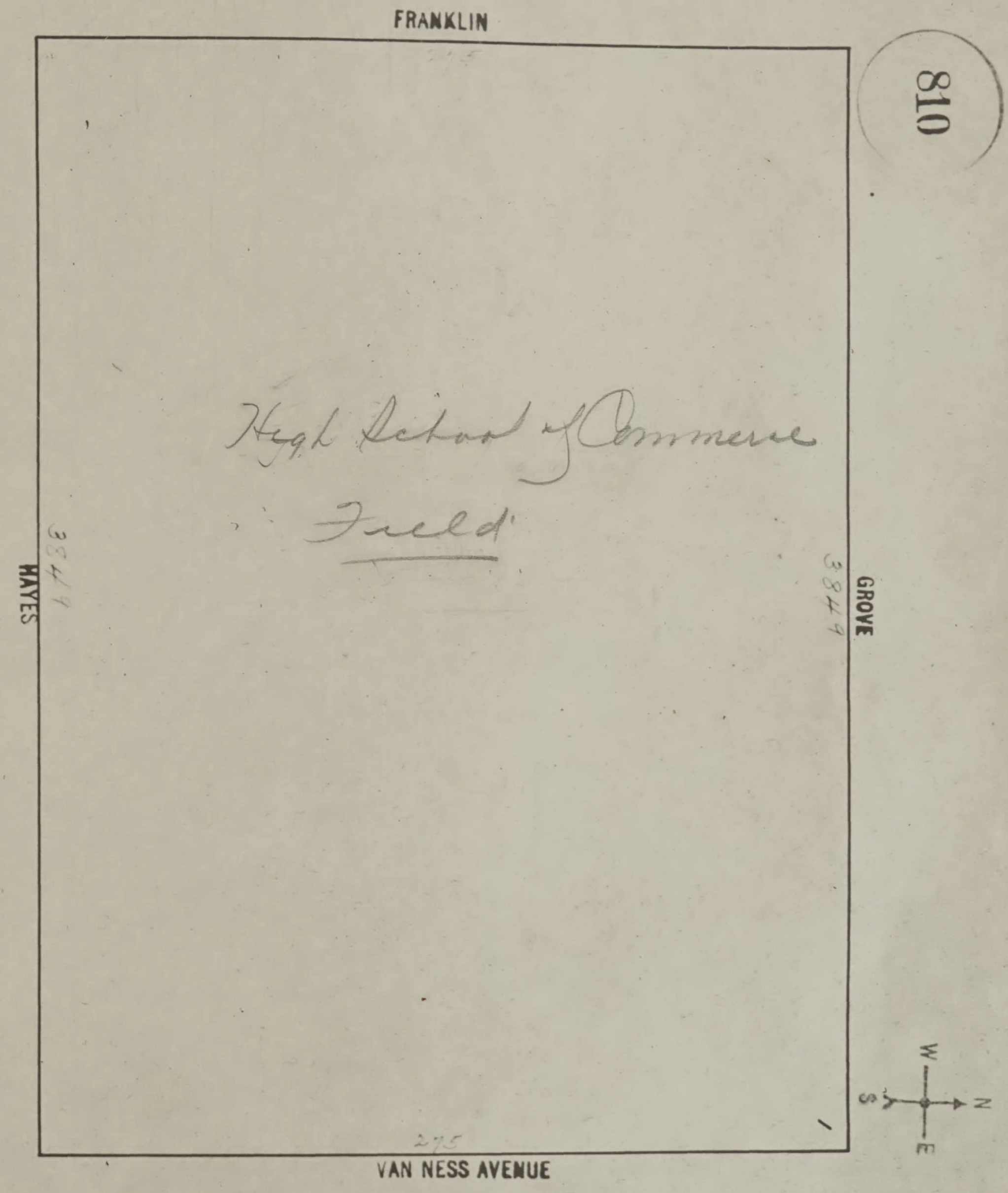
810
FRANKLIN
275
HAYES
3849
GROVE
3849
High School of Commerce
Field
275
VAN NESS AVENUE
W
N
S
E

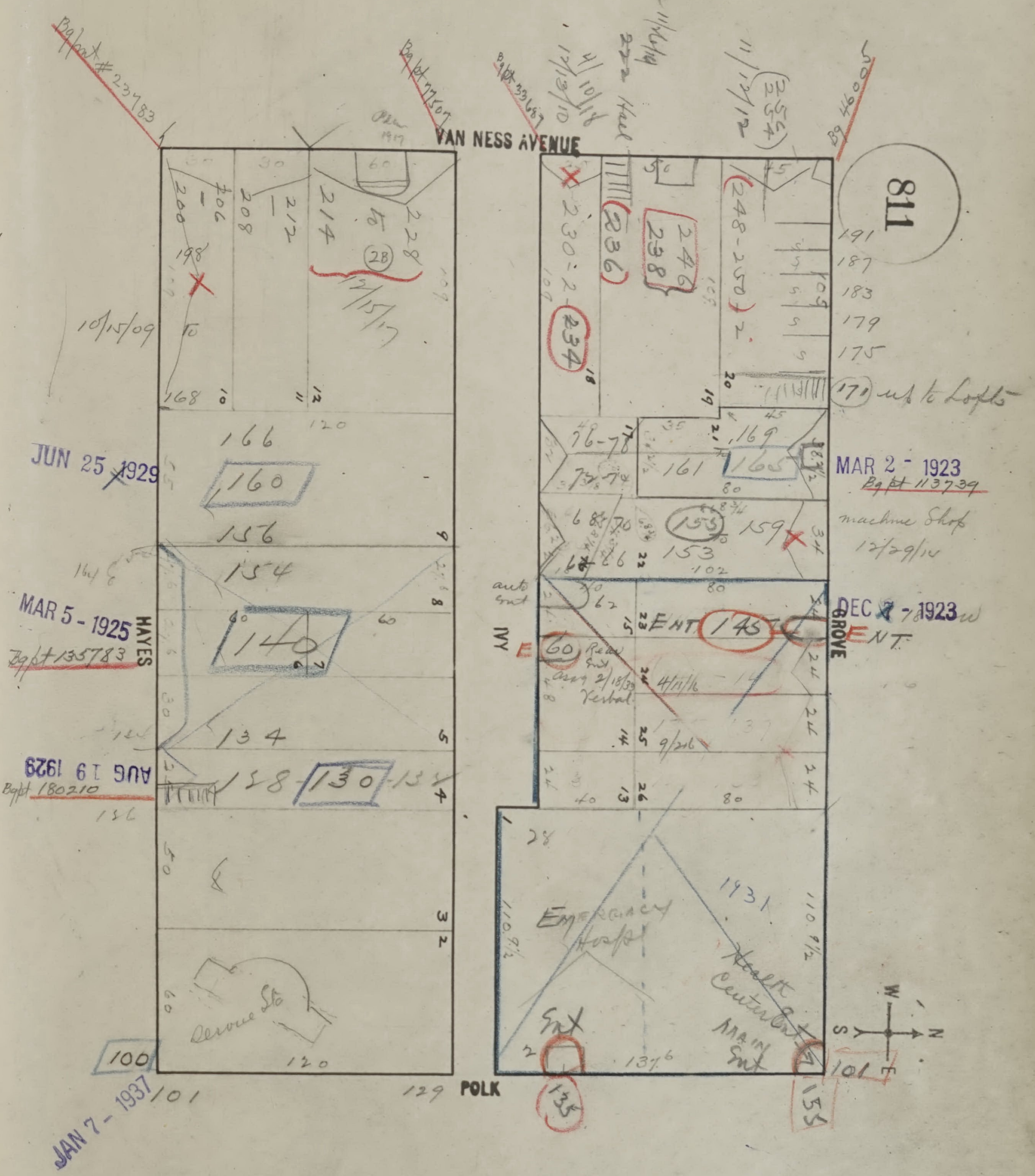
811
VAN NESS AVENUE
HAYES
IVY
GROVE
POLK
Bg/pt #23783
Bg/pt 77507
Bg/pt 33687
Bg 46005
Plan 1917
chapel 11/10/19
12/13/10
4/10/18
11/17/12
200
206
208
212
214
228
198
168
10/15/09
12/15/17
230-2
234
236
246
238
248-250
254
191
187
183
179
175
171 up to Lofts
166
160
156
154
140
134
128-130-134
100
101
129
120
Devore St
JUN 25 1929
MAR 5 - 1925
Bg pt 135783
AUG 19 1929
Bg pt 180210
JAN 7 - 1937
76-78
72-74
68-70
66
161
165
169
153
155
159
MAR 2 - 1923
Bg pt 113739
machine Shop
12/29/14
auto Ent
62
60
Rear Ent
Ent
145
DEC 7 - 1923
ENT.
4/11/16
Verbal
9/2/16
Emergency Hosp
1931
Health Center Ent
Main Ent
Ent
135
155
101
W
S
N
E

105
38
143

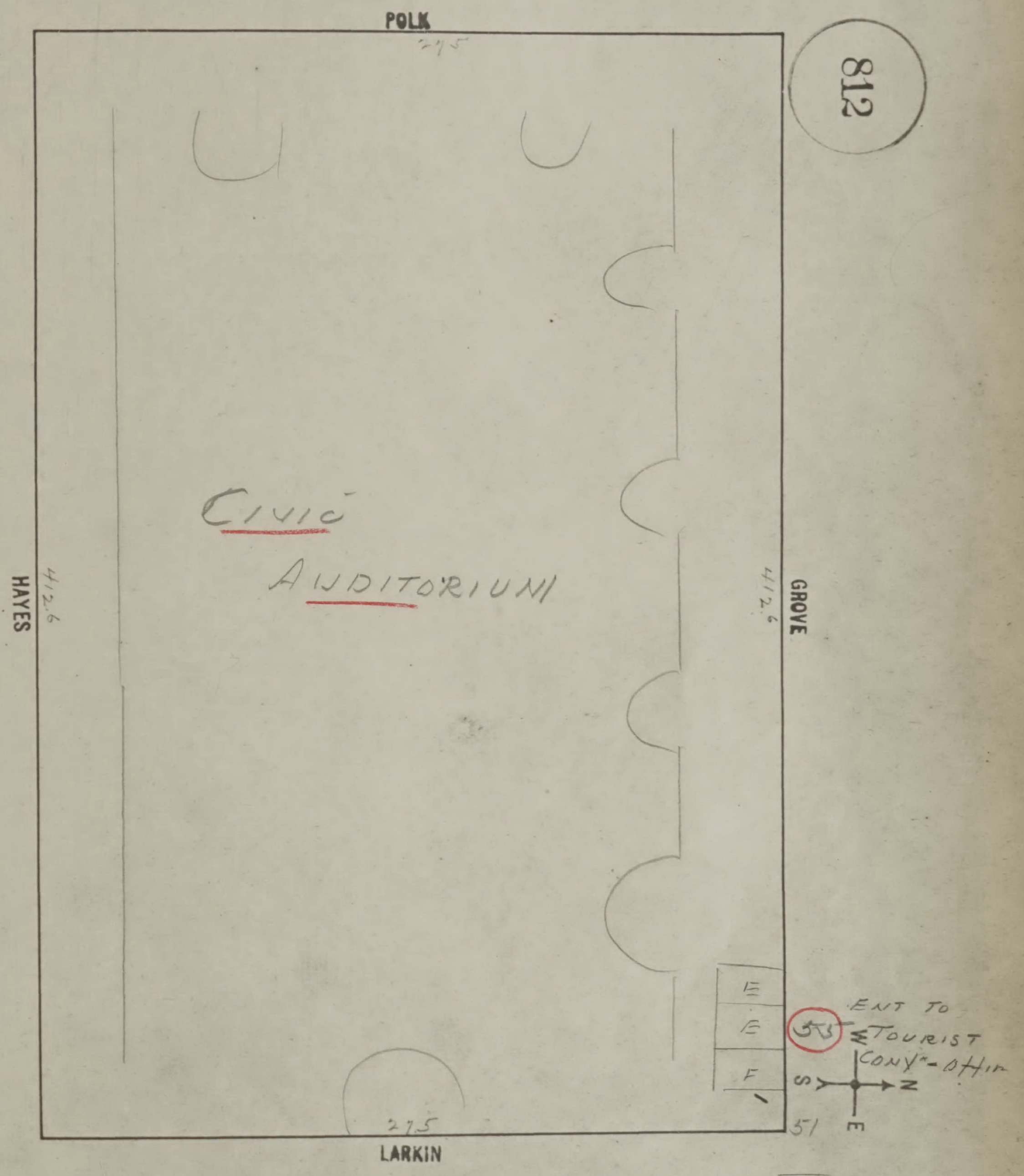
812
POLK
275
HAYES
412.6
GROVE
412.5
Civic
Auditorium
E
E
F
1
55
ENT TO
TOURIST
CONV'N - AtHin
W
S
N
E
51
275
LARKIN

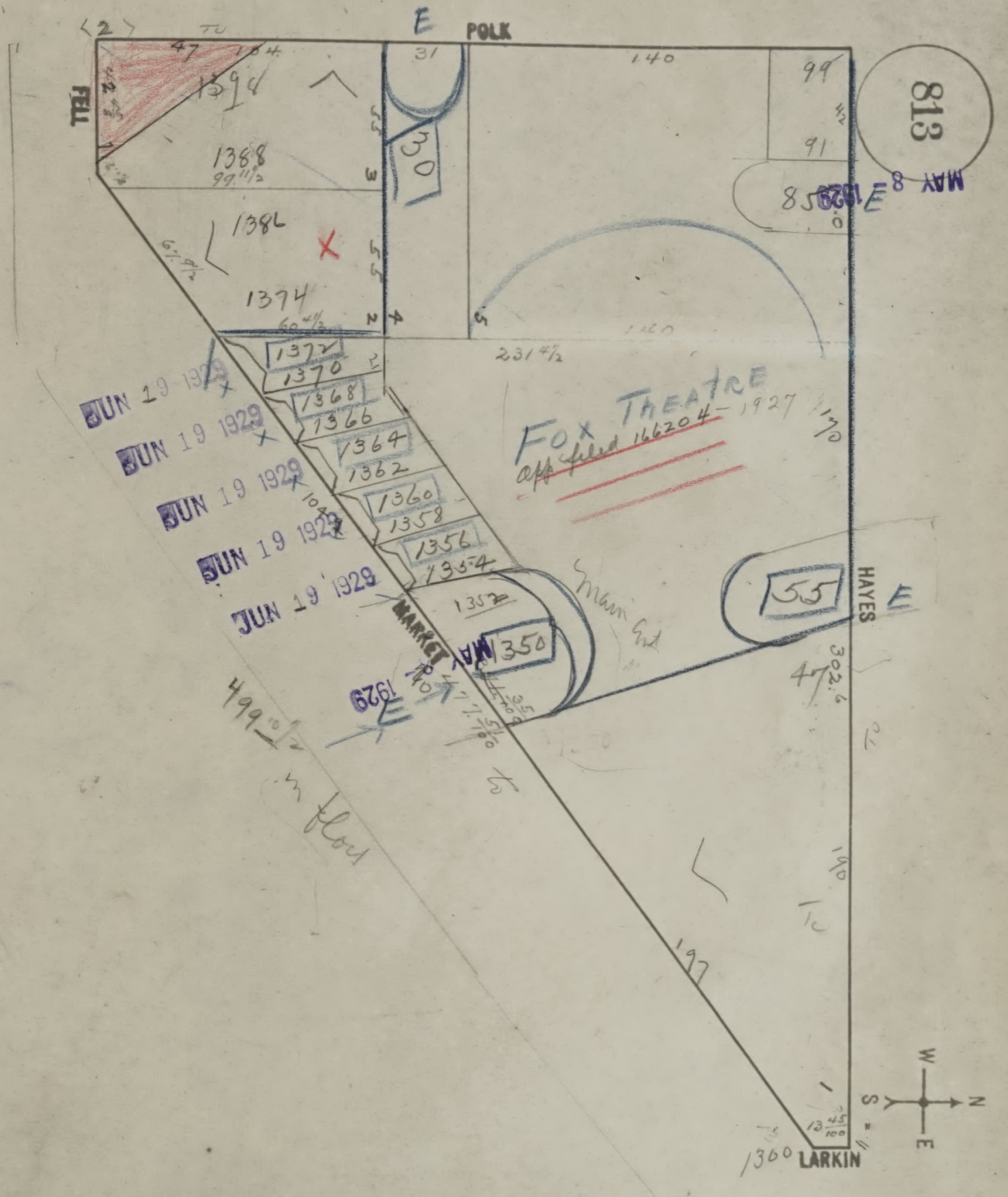
813
POLK
FELL
HAYES
LARKIN
MARKET
E
<2>
47
134
1390
1388
99 11/2
1386
1374
60 4/2
30
31
140
99
91
858
231 4/2
1372
1370
1368
1366
1364
1362
1360
1358
1356
1354
1352
1350
55
Fox Theatre
~~app filed 166204~~ - 1927
Main Ent
170
302.6
47
190
197
1360
499
3 floor
MAY 8 1929
JUN 19 1929
JUN 19 1929
JUN 19 1929
JUN 19 1929
JUN 19 1929
MAY 1929
W
N
S
E

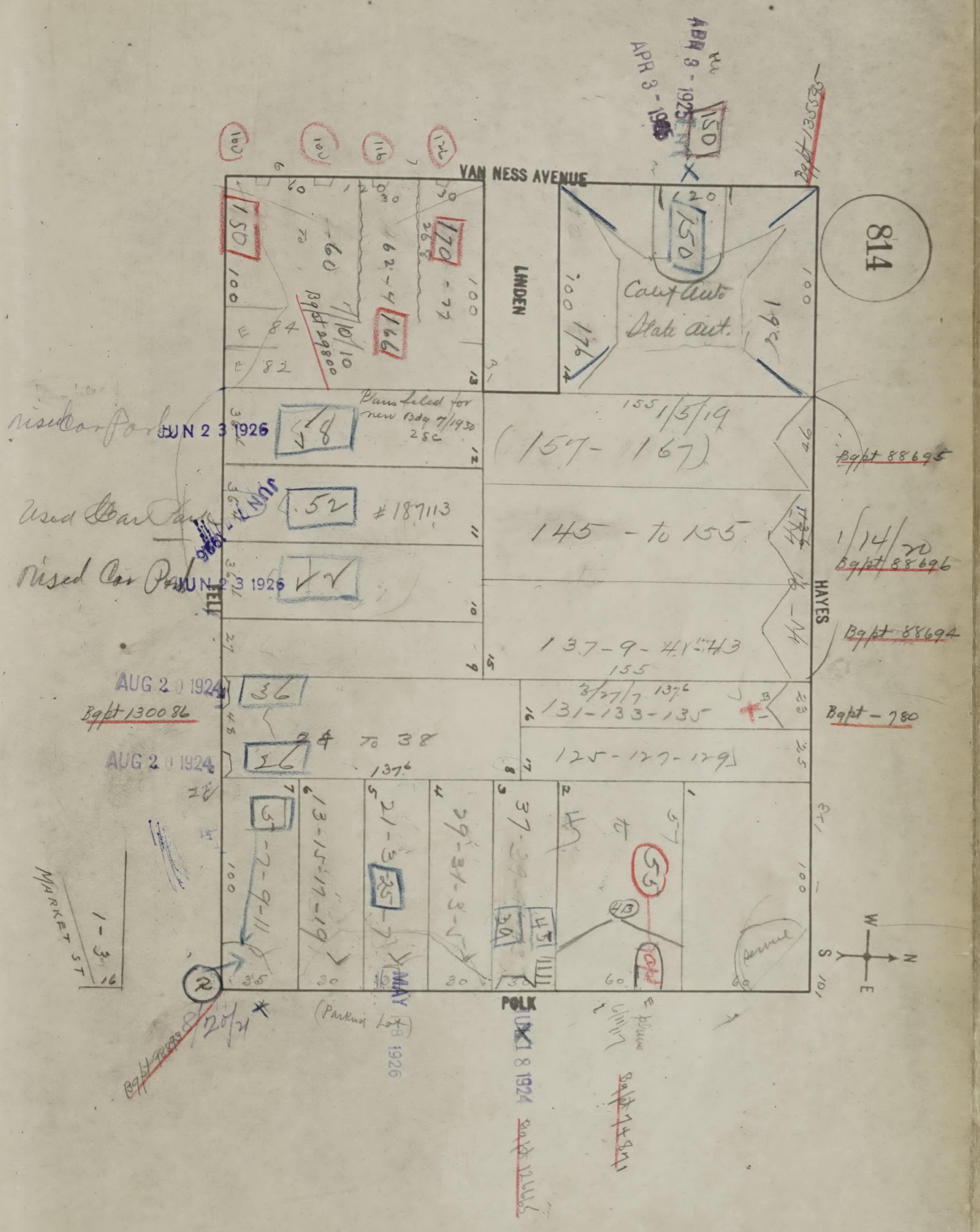
814
VAN NESS AVENUE
LINDEN
HAYES
POLK
MARKET ST
Calif Auto
State aut.
150
176
170
166
150
155 1/5/19
(157-167)
145 - to 155
137-9-41-43
155
131-133-135
125-127-129
24 to 38
Plans filed for new Bldg 7/1930
JUN 2 3 1926
AUG 2 0 1924
MAY 1926
APR 8 1925
Used Car Park
Used Car Park
Used Car Park
Bgpt 88695
Bgpt 88696
Bgpt 88694
Bgpt - 780
Bgpt 130086
Bgpt 135585
1/14/20
20/21
(Parking Lot)
58
52
# 18711 3
36
26
6
25
30
43
55
1-3
1-7-9-11
13-15-17-19
21-3-5-7
29-31-3-5
37-39
60
62-4
76-77
W
N
S
E

SAN FRANCISCO DEPARTMENT OF BUILDING INSPECTION
OFFICIAL COPY

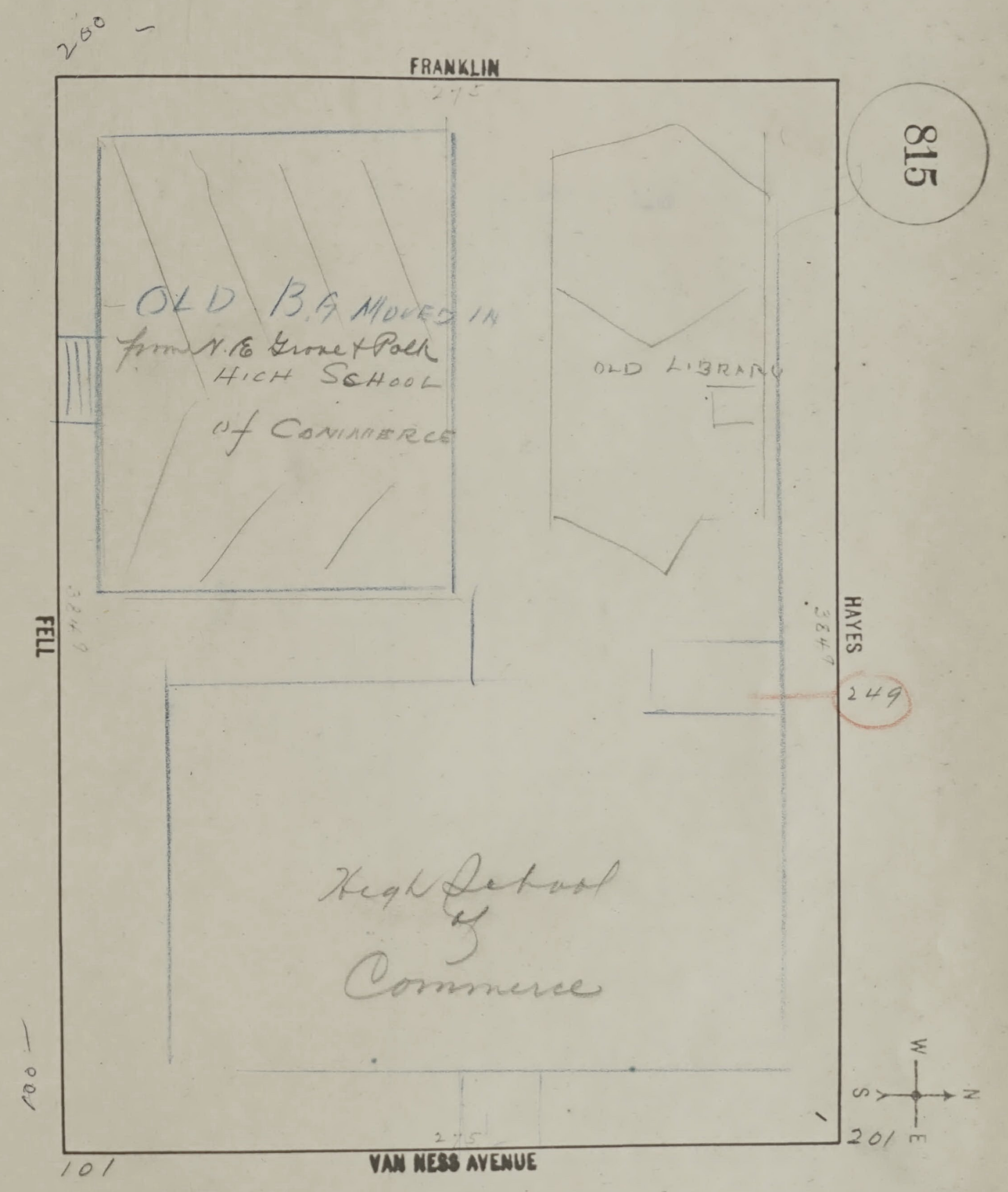
200
FRANKLIN
275
815
OLD B.A. MOVED IN
from N.E. Grove & Polk
HIGH SCHOOL
of COMMERCE
OLD LIBRARY
FELL
3249
HAYES
3847
249
High School
of
Commerce
W
N
S
E
100
275
101
VAN NESS AVENUE
201

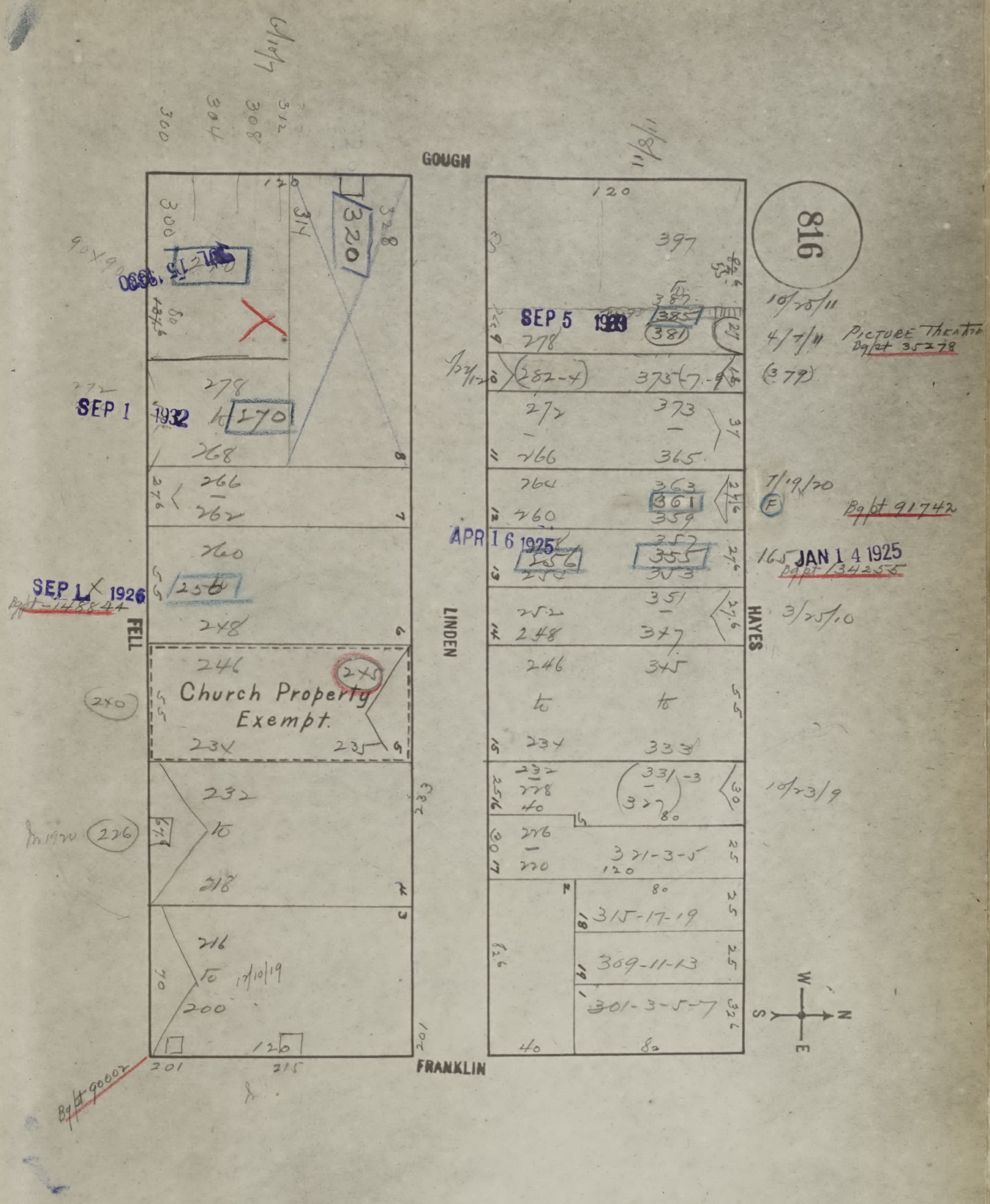
816
GOUGH
FELL
LINDEN
HAYES
FRANKLIN
Church Property Exempt.
SEP 1 1932
SEP 1 1926
APR 16 1925
JAN 14 1925
SEP 5 1933
10/25/11
4/7/11 Picture Theatre Bg/pt 35278
7/19/20
Bg/pt 91742
Bg/pt 134255
3/25/10
10/23/9
Bg/pt 148844
Bg/pt 90002
320
270
256
381
361
355
120
201
215
W
N
E
S

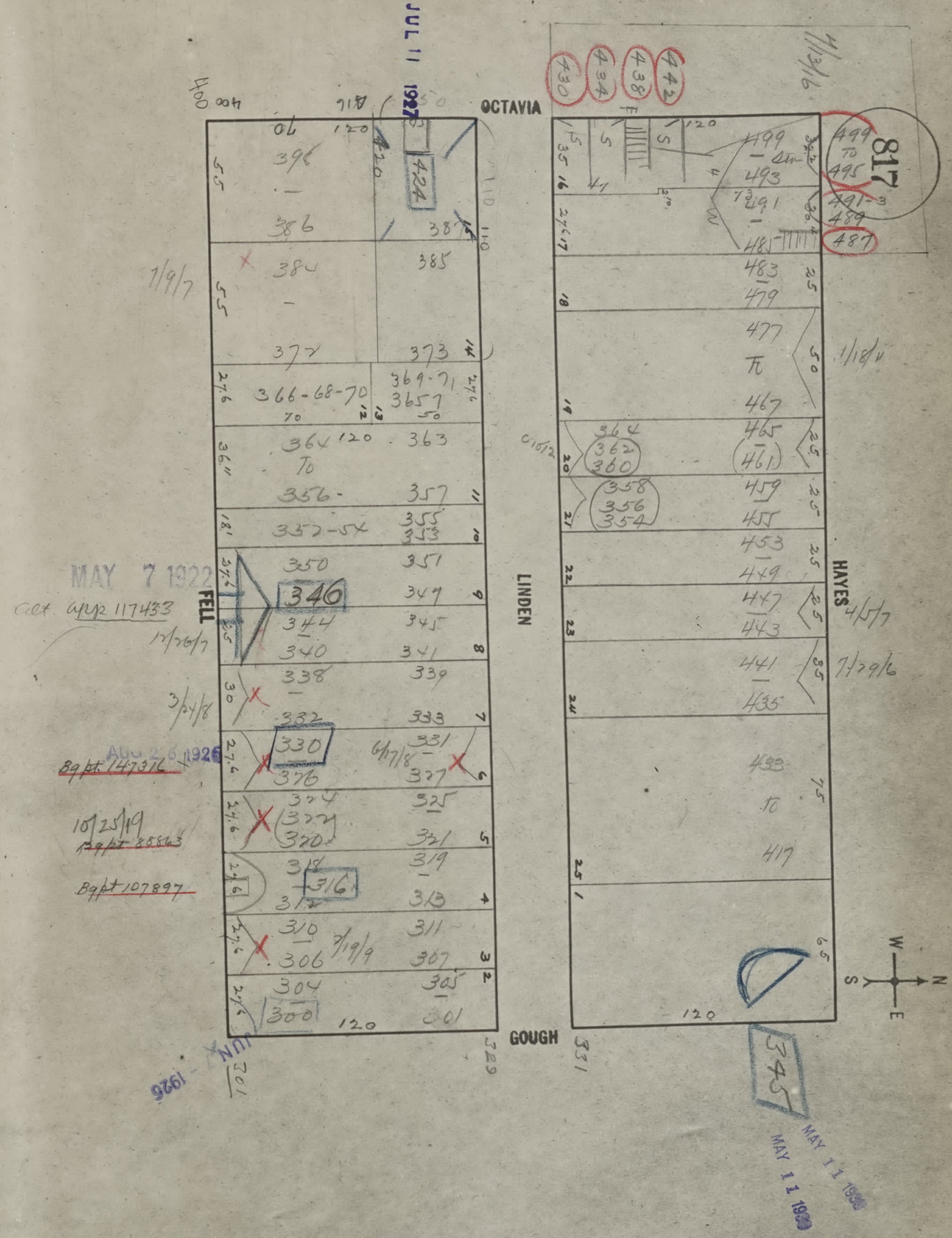
817
OCTAVIA
HAYES
GOUGH
FELL
LINDEN
400
499 to 495
491-3
489
487
430
434
438
442
483
479
477
467
465
461
459
455
453
449
447
443
441
435
417
396
386
384
378
366-68-70
364 to 356
352-54
350
346
344
340
338
332
330
326
324
322
320
318
316
312
310
306
304
300
424
385
373
369-71
365
363
357
355
353
351
347
345
341
339
333
331
327
325
321
319
313
311
307
305
301
364
362
360
358
356
354
345
1/9/7
1/13/6
1/18/6
4/5/7
7/29/6
3/24/8
6/17/8
3/19/9
12/26/7
10/25/19
Cert. app. 117433
Bg pt 147376
Bg pt 85563
Bg pt 107897
MAY 7 1922
JUL 11 1927
AUG 26 1926
JUN 1926
MAY 11 1929
120
W
N
S
E

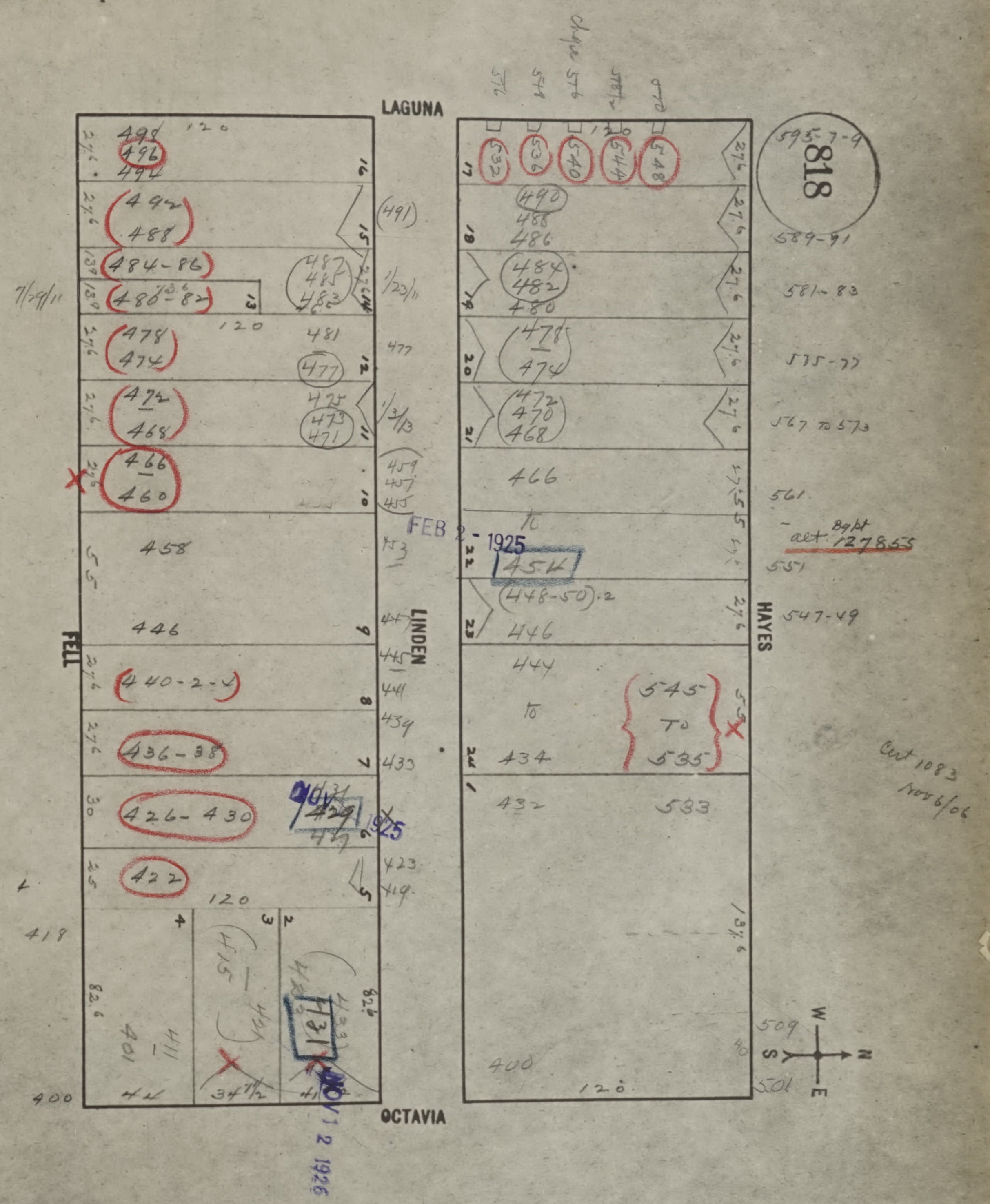
818
LAGUNA
OCTAVIA
FELL
HAYES
LINDEN
FEB 2 - 1925
NOV 2 1926
595-7-9
589-91
581-83
575-77
567 to 573
561
557
547-49
545 TO 535
533
509
501
496
494
488
484-86
480-82
478
474
472
468
466
460
458
446
440-2-4
436-38
426-430
422
415
411
401
400
490
486
482
480
470
454
448-50
444
434
432
120
W
S
N
E

27
7
189

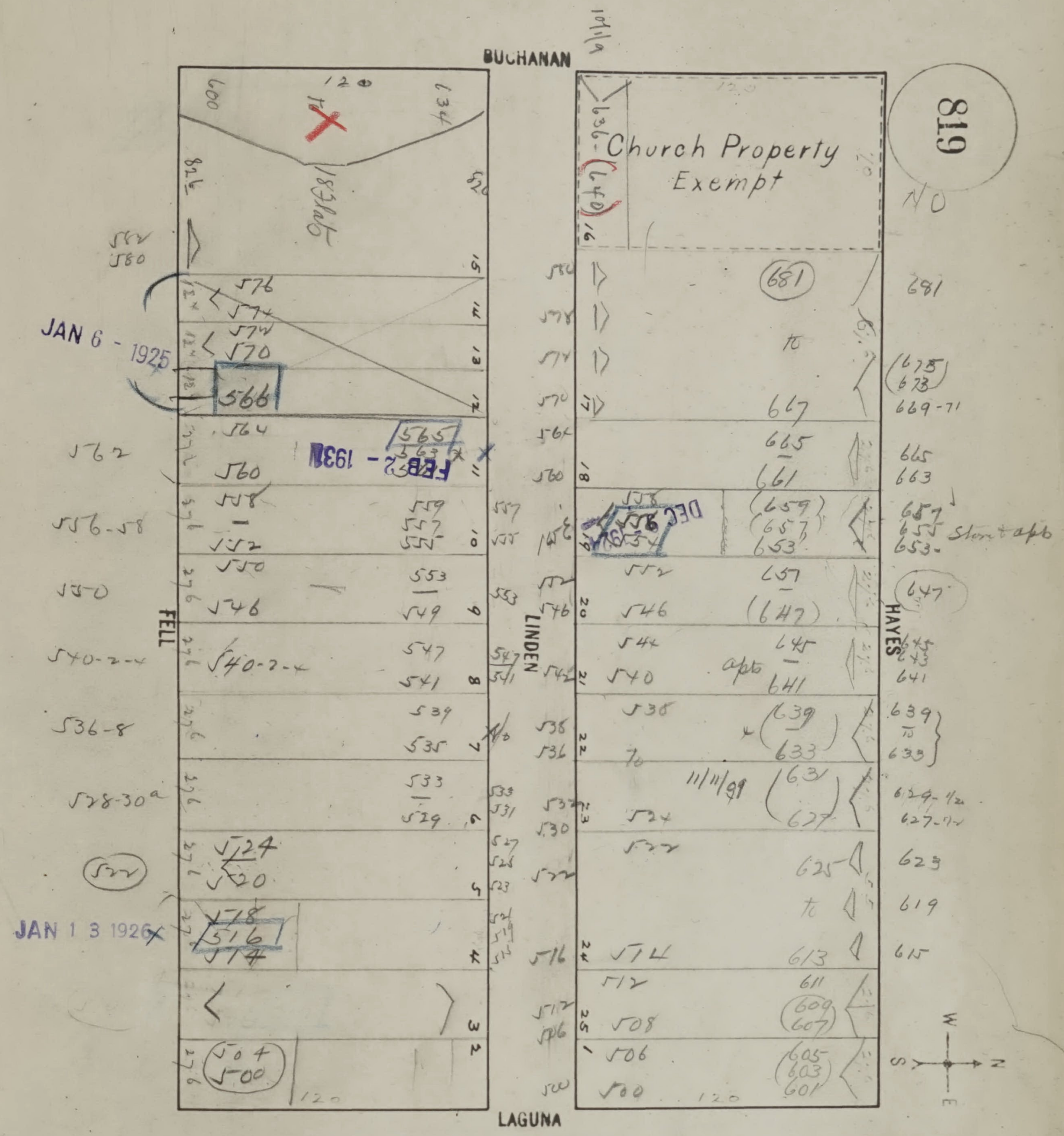
BUCHANAN
FELL
LINDEN
HAYES
LAGUNA
819
NO
10/1/9
Church Property
Exempt
636-(640)
600
634
120
1837 lats
582
580
576
574
570
566
564
565
563
562
560
558
556-58
552
559
557
555
550
553
549
546
540-2-4
547
541
539
535
536-8
533
529
528-30a
524
522
520
518
516
514
504
500
681
675
673
669-71
667
665
661
663
659
657
655
653
Store & apts
651
647
645
643
641
apts
639
633
631
627
11/11/39
629-1/2
627-1/2
625
623
619
615
613
611
609
607
605
603
601
544
540
538
536
530
512
508
506
JAN 6 - 1925
FEB 2 - 1938
JAN 1 3 1926
DEC
W
S
N
E

SAN FRANCISCO DBI DEPARTMENT OF BUILDING INSPECTION
OFFICIAL COPY

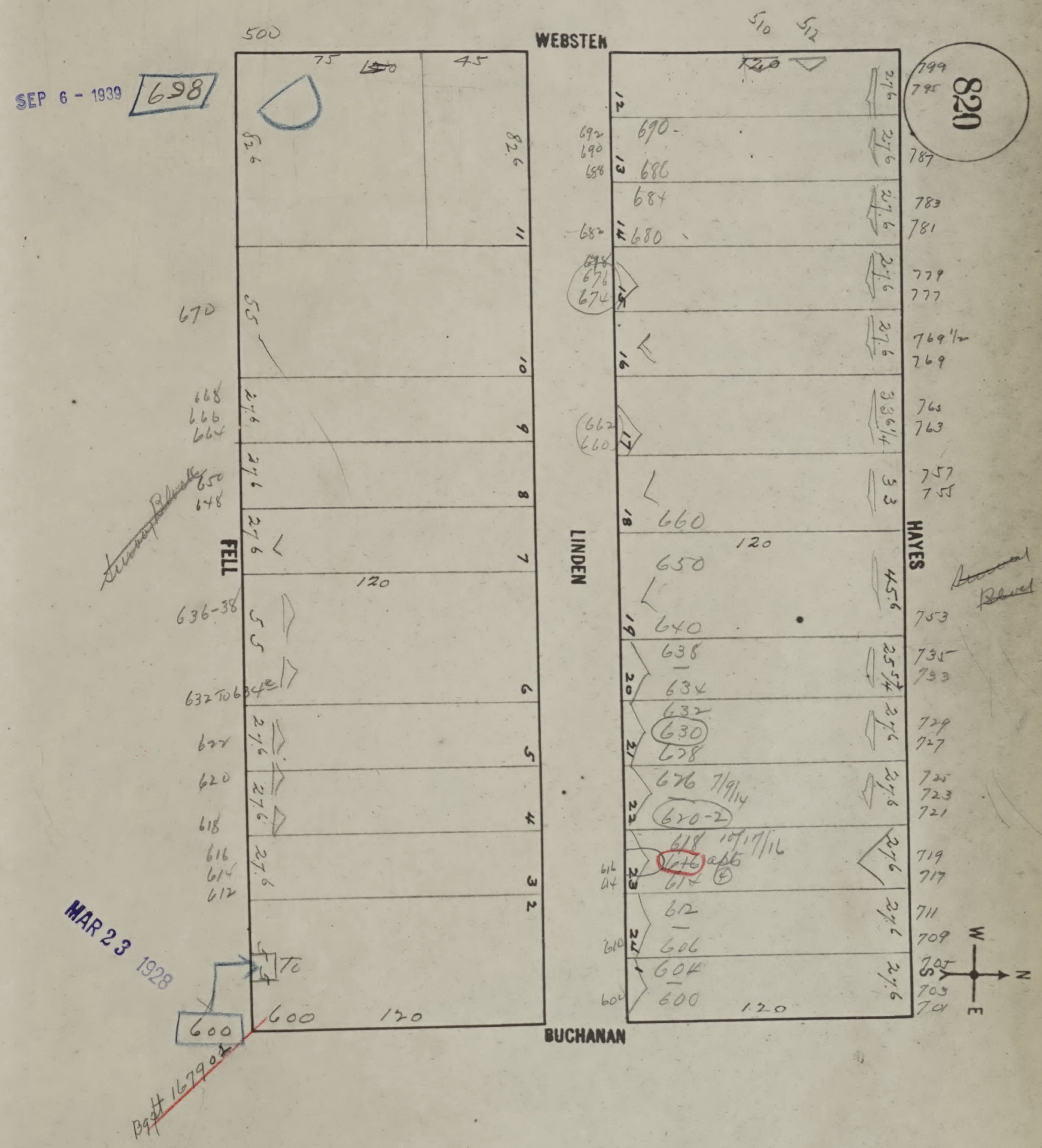
WEBSTER
FELL
LINDEN
HAYES
BUCHANAN
820
W
N
E
500
510
512
75
150
45
120
698
670
668
666
664
650
648
636-38
632 TO 634
628
620
618
616
614
612
600
600
120
690
686
684
680
660
650
640
638
634
632
630
628
626 7/9/14
620-2
618 10/17/16
616 apts
614
612
606
604
600
799
795
787
783
781
779
777
769½
769
765
763
757
755
753
735
733
729
727
725
723
721
719
717
711
709
705
703
701
27.6
55
33
45.6
25.6
Bg# 167902
~~Hermann Blvd~~
~~Howard Blvd~~

SEP 6 - 1939

MAR 23 1928

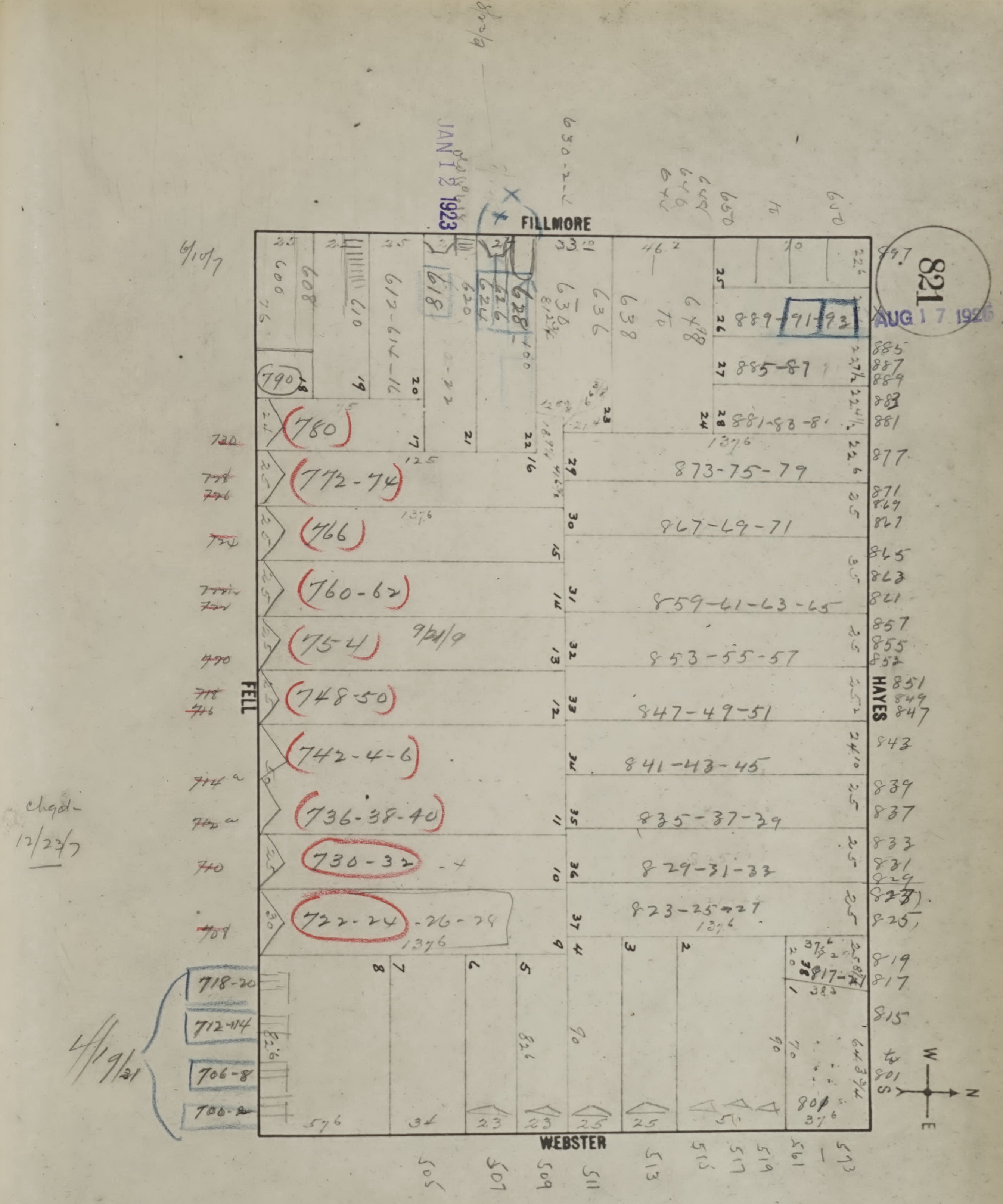
FILLMORE
HAYES
WEBSTER
FELL
W
N
S
E
821
AUG 17 1926
JAN 12 1923
6/10/7
790
780
772-74
766
760-62
754
9/21/9
748-50
742-4-6
736-38-40
730-32
722-24 -26-28
1376
718-20
712-14
706-8
700-2
4/19/21
chgd
12/23/7
608
610
612-614-16
618
620
622
624
626
628
636
638
648
889-91-93
885-87
881-83-85
873-75-79
867-69-71
859-61-63-65
853-55-57
847-49-51
841-43-45
835-37-39
829-31-33
823-25-27
817-21
801
885
887
889
881
877
871
867
865
863
861
857
855
853
851
849
847
843
839
837
833
831
825
819
817
815
505
507
509
511
513
515
517
519
521
523

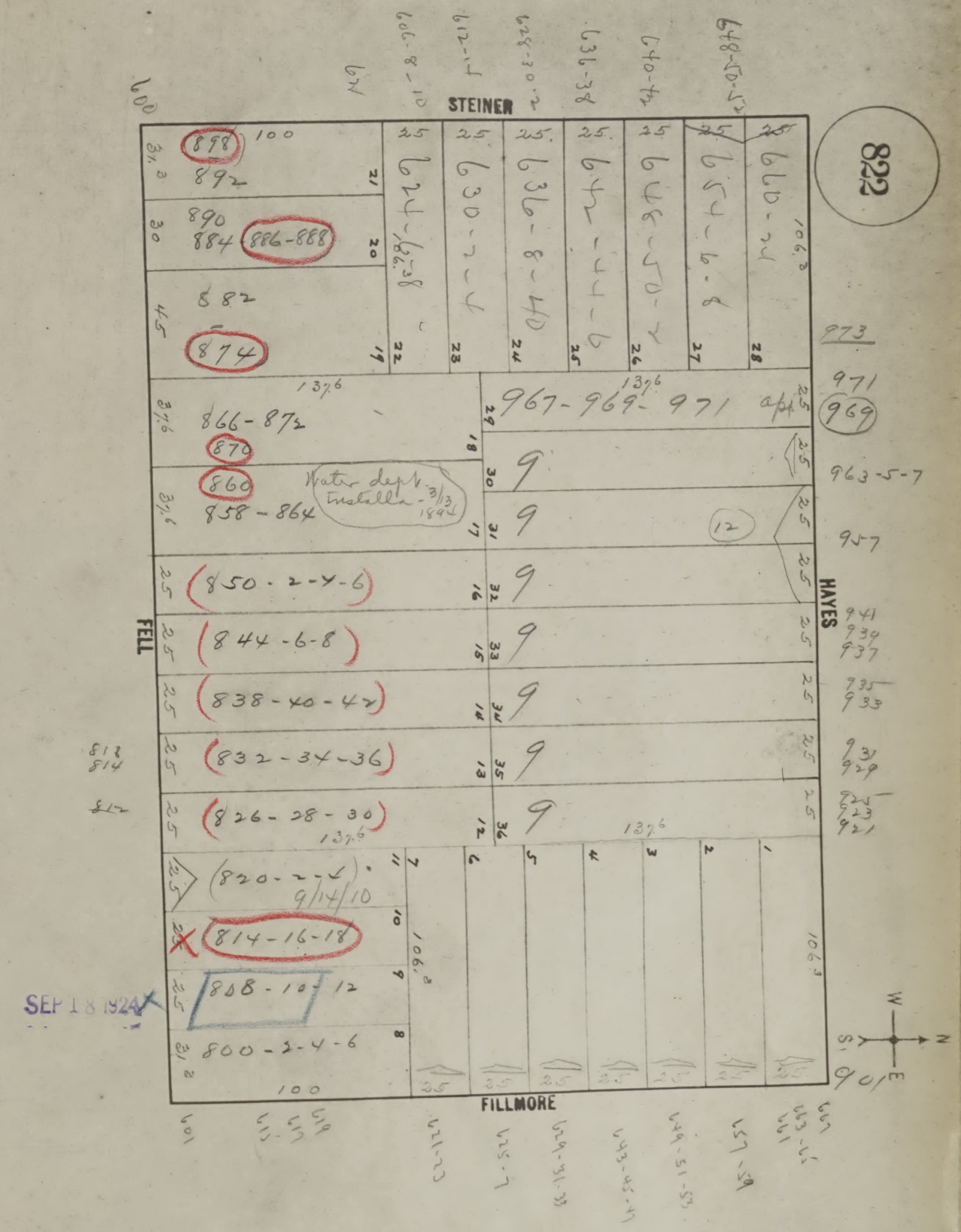
822
STEINER
HAYES
FELL
FILLMORE
898
892
890
884
886-888
882
874
866-872
870
860
858-864
Water dept. Installa- 8/13 1894
850-2-4-6
844-6-8
838-40-42
832-34-36
826-28-30
820-2-4. 9/14/10
814-16-18
808-10-12
800-2-4-6
624-6-28
630-2-4
636-8-40
642-44-6
648-50-2
654-6-8
660-62
967-969-971 apt
969
971
973
963-5-7
957
941
939
937
935
933
931
929
925
923
921
901
100
137.6
106.3
25
SEP 18 1924

chgd 1/12/9

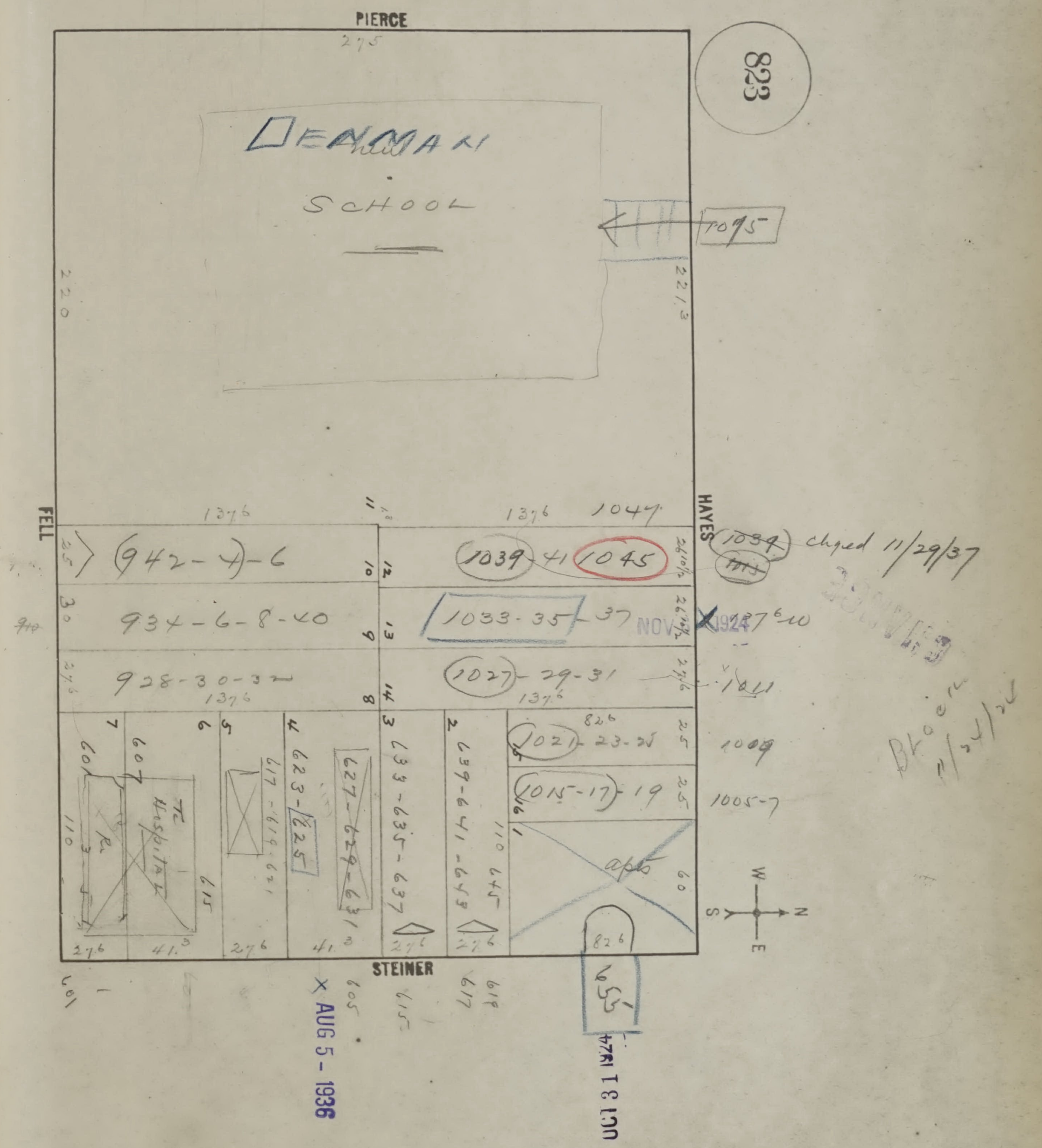
823
PIERCE
275
DENMAN
SCHOOL
220
221.3
1095
FELL
HAYES
STEINER
1376
1047
(942-4)-6
934-6-8-40
928-30-32
1039-41 1045
1033-35-37
1027-29-31
1021-23-25
1015-17-19
1039
chged 11/29/37
1011
1009
1005-7
apts
601
607
TC Hospital
615
617-619-621
623-625
627-629-631
633-635-637
639-641-643
645
655
82.6
27.6
41.3
110
60
25
NOV 1924
AUG 5 - 1936
OCT 31 1947
W
S
N
E

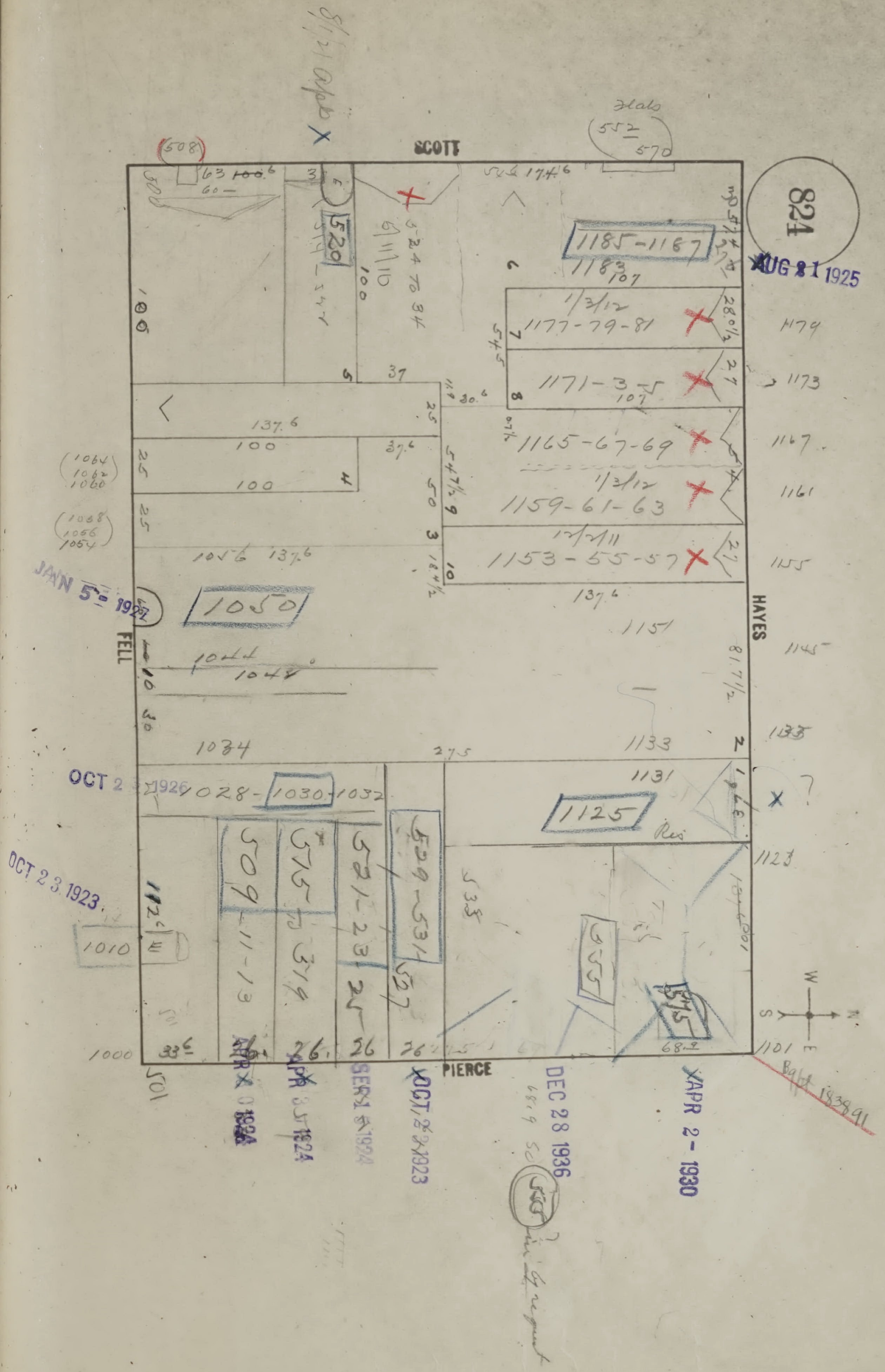
SCOTT
HAYES
FELL
PIERCE
824
AUG 21 1925
JAN 5 1924
OCT 2 1926
OCT 23 1923
DEC 28 1936
APR 2 - 1930
OCT 23 1923
APR 25 1924
1185-1187
1183
1/3/12
1177-79-81
1171-3-5
1165-67-69
1/3/12
1159-61-63
12/2/11
1153-55-57
1151
1133
1131
1125
1123
1101
1179
1173
1167
1161
1155
1145
1050
1056
1044
1034
1028-1030-1032
1010
1000
520
524 to 34
9/11/10
552
570
508
509
11-13
575
37
521-23
529-531
527
533
555
545
137.6
100
27.5
W
S
N
E

SAN FRANCISCO
DBI
DEPARTMENT OF
BUILDING INSPECTION
OFFICIAL COPY

825

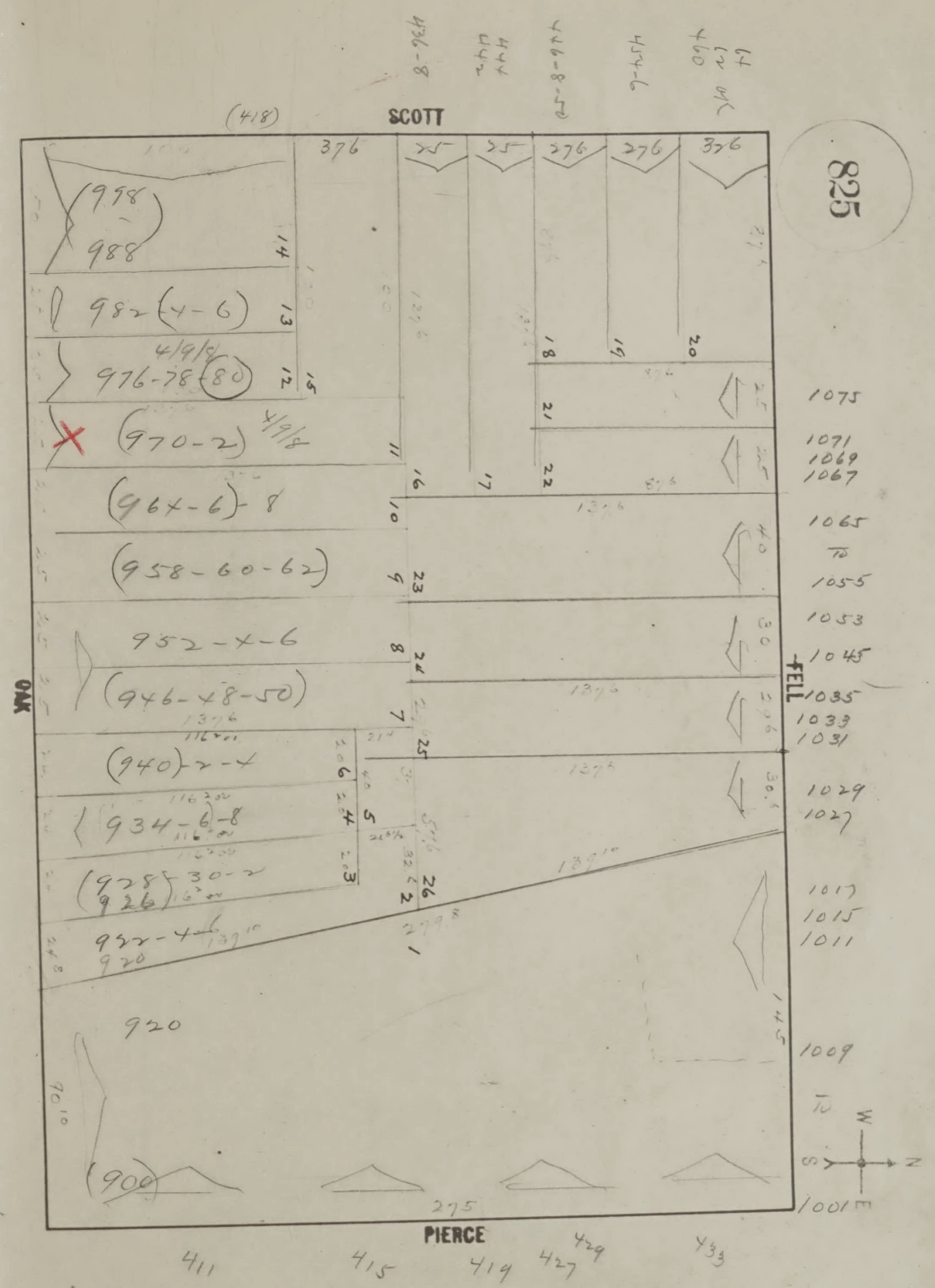
SCOTT
(418)
376
25
25
376
376
376
476-8
444
442
446-8-50
454-6
460
OAK
FELL
PIERCE
(998-988)
982 (4-6)
4/9/18
976-78 (80)
(970-2)
4/9/18
(964-6)-8
(958-60-62)
952-4-6
(946-48-50)
(940)-2-4
(934-6-8
(928) 30-2
926
932-4-6
920
920
(900)
14
13
12
15
11
16
10
9
23
8
24
7
25
6
5
4
3
26
2
1
17
18
19
20
21
22
1075
1071
1069
1067
1065
To
1055
1053
1045
1035
1033
1031
1029
1027
1017
1015
1011
1009
To
1001
275
411
415
419
427
429
433
W
S
N
E

SAN FRANCISCO DEPARTMENT OF BUILDING INSPECTION
OFFICIAL COPY

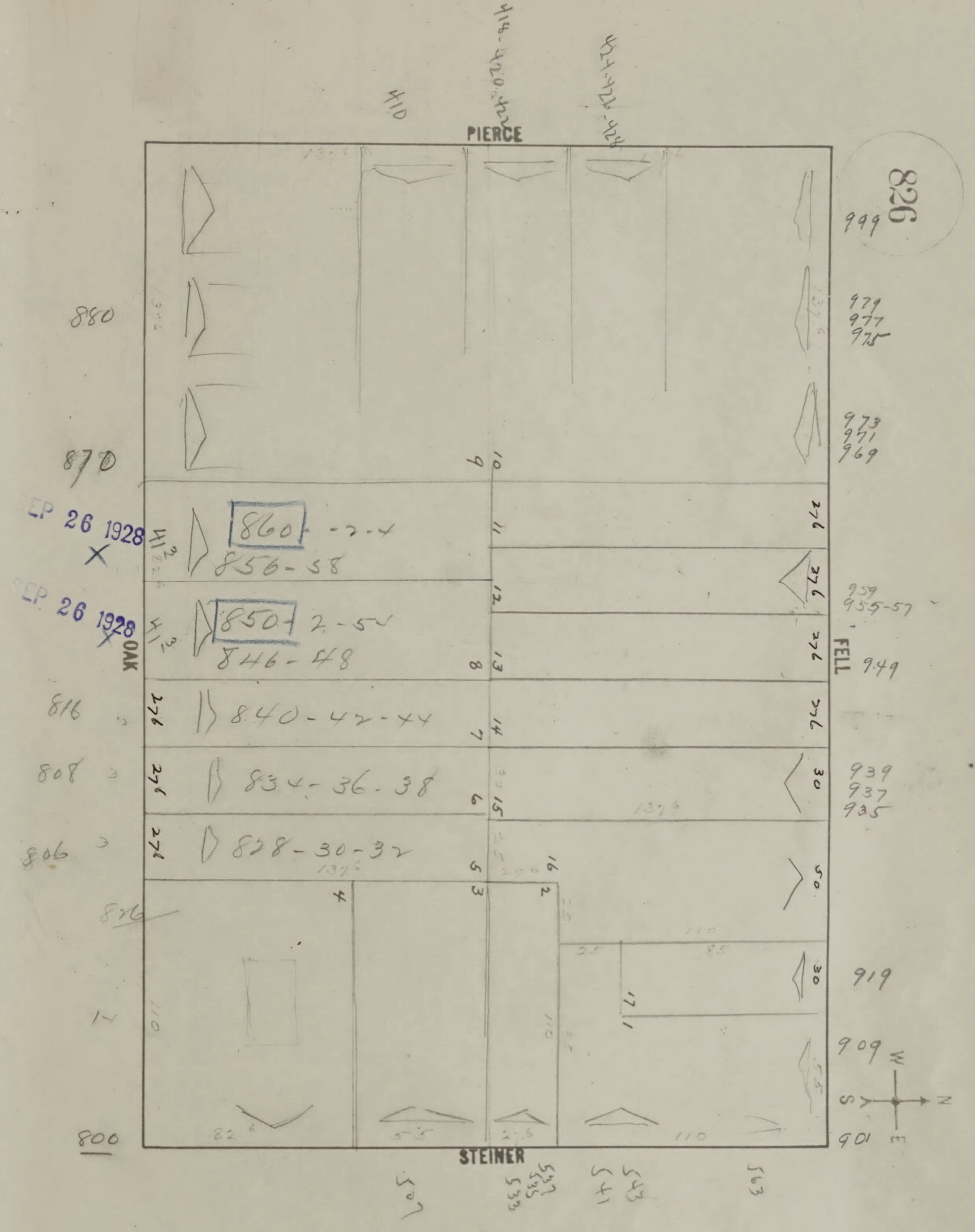
826
PIERCE
410
414-420-422
424-426-428
999
979
977
975
973
971
969
880
870
9
10
SEP 26 1928
860-2-4
856-58
11
959
955-57
SEP 26 1928
OAK
850-2-52
846-48
8
12
13
FELL
949
816
840-42-44
7
14
808
834-36-38
6
15
939
937
935
806
828-30-32
5
16
816
4
3
2
17
919
909
901
800
STEINER
507
533
535
537
541
543
563
W
S
N
E

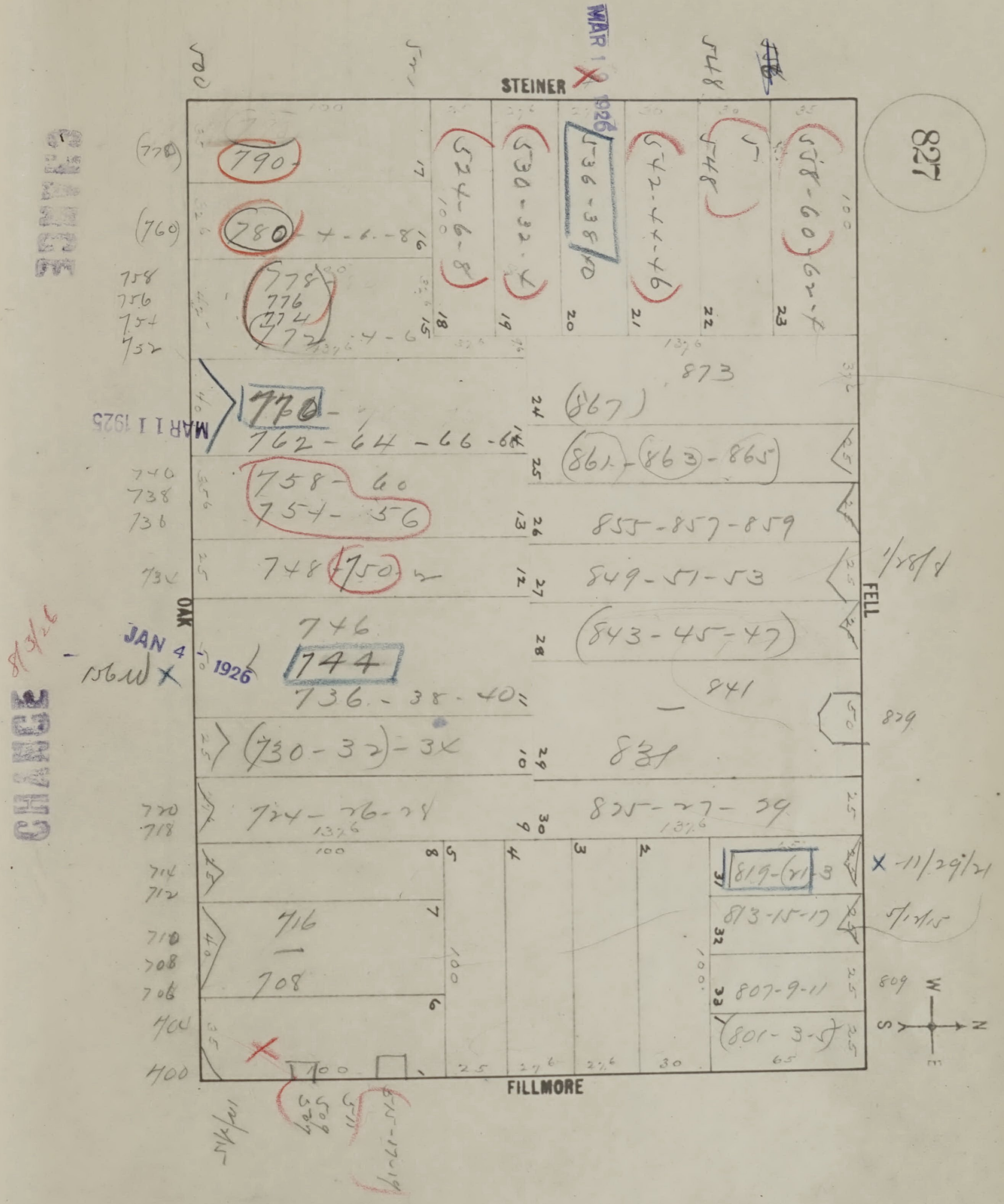
827
STEINER
OAK
FELL
FILLMORE
CHANGE
CHANGE
MAR 11 1925
JAN 4 1926
MAR 1 1926
790
780
778
776
772
770
762-64-66-68
758-60
754-56
748-750
746
744
736-38-40
730-32-34
724-26-28
716
708
524-6-8
530-32-4
536-38-40
542-44-46
548
558-60-62-4
873
867
861-863-865
855-857-859
849-51-53
843-45-47
841
831
829
825-27-29
819-21-3
813-15-17
807-9-11
801-3-5
809
615-17-19
W
N
S
E

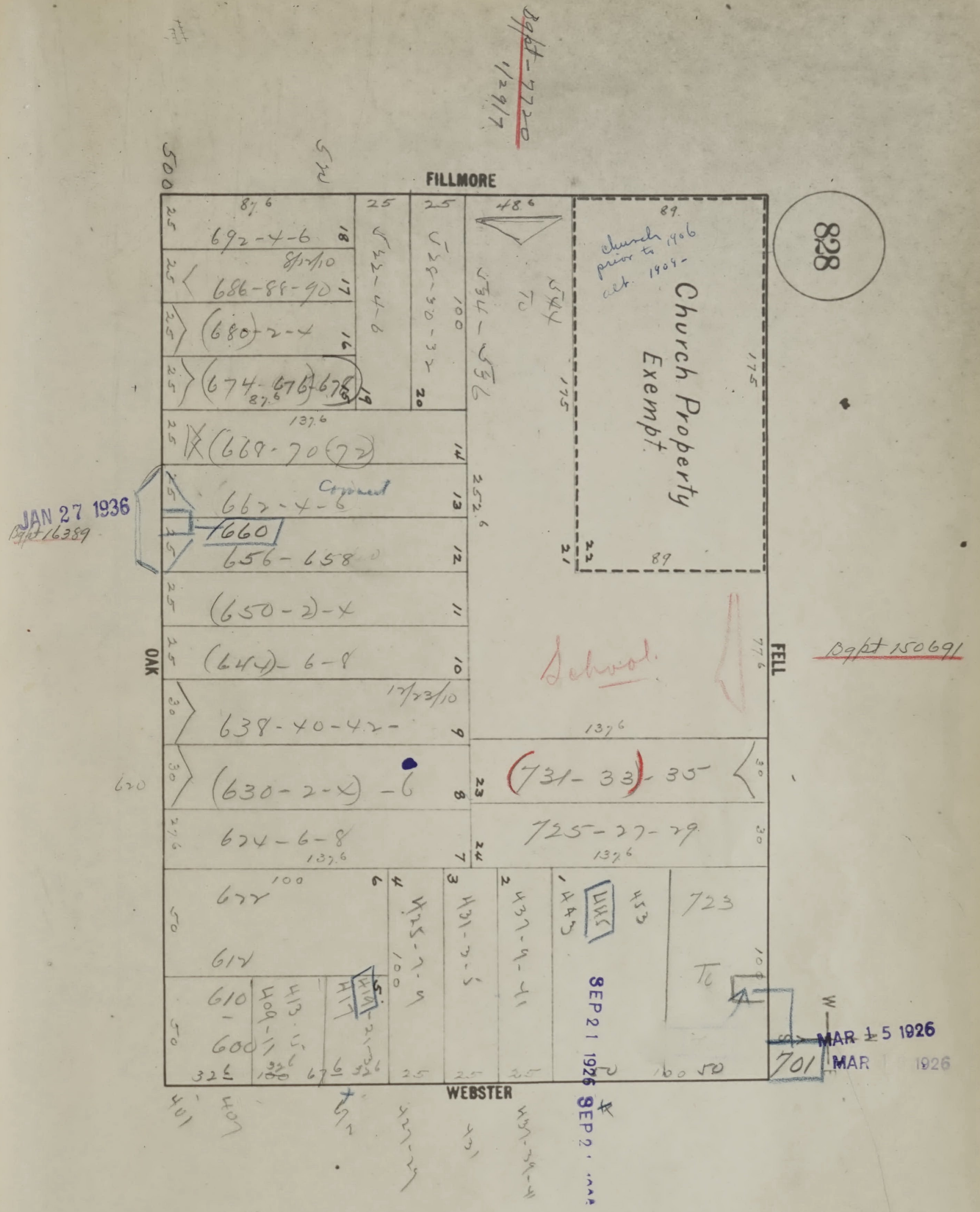
Bgpt 7720
1/29/17
828
FILLMORE
FELL
WEBSTER
OAK
500
592
692-4-6
8/12/10
686-88-90
(680)-2-4
(674-676)-678
(668-70-72)
662-4-6
Copyrt
1660
656-658
(650-2)-4
(644)-6-8
12/23/10
638-40-42-
(630-2-4)-6
620
624-6-8
672
612
610
600
413-15
409-11
417
421-3
425-7-9
431-3-5
437-9-41
443
445
453
723
701
522-4-6
528-30-32
534-536
544
church prior to 1906
alt. 1909-
Church Property Exempt
School
(731-33)-35
725-27-29
JAN 27 1936
Bgpt 16389
Bgpt 150691
SEP 21 1926
MAR 15 1926
W
401
407
427-29
431
437-39-41

Webster


WEBSTER
BUCHANAN
OAK
FELL
HICKORY
Hickory
829
500
AUG 22 1922
412
414
430
432
436
450 to 496
120
586
580
578
576
574
689
683
681
679
677
667
665
663
658
657
649
647
617
615
613
611
609
607½
607
605
603
601ᴬ
601
544
542
538
536
534
532
530
526
524
522
520
518
514
512
510
508
506
504
531
529
527
525
523
519
513
511
507
573-5-7
529-31-33
535-7-9
70
50
90
20
30
95
W
N
S
E

Buchanan

Fell

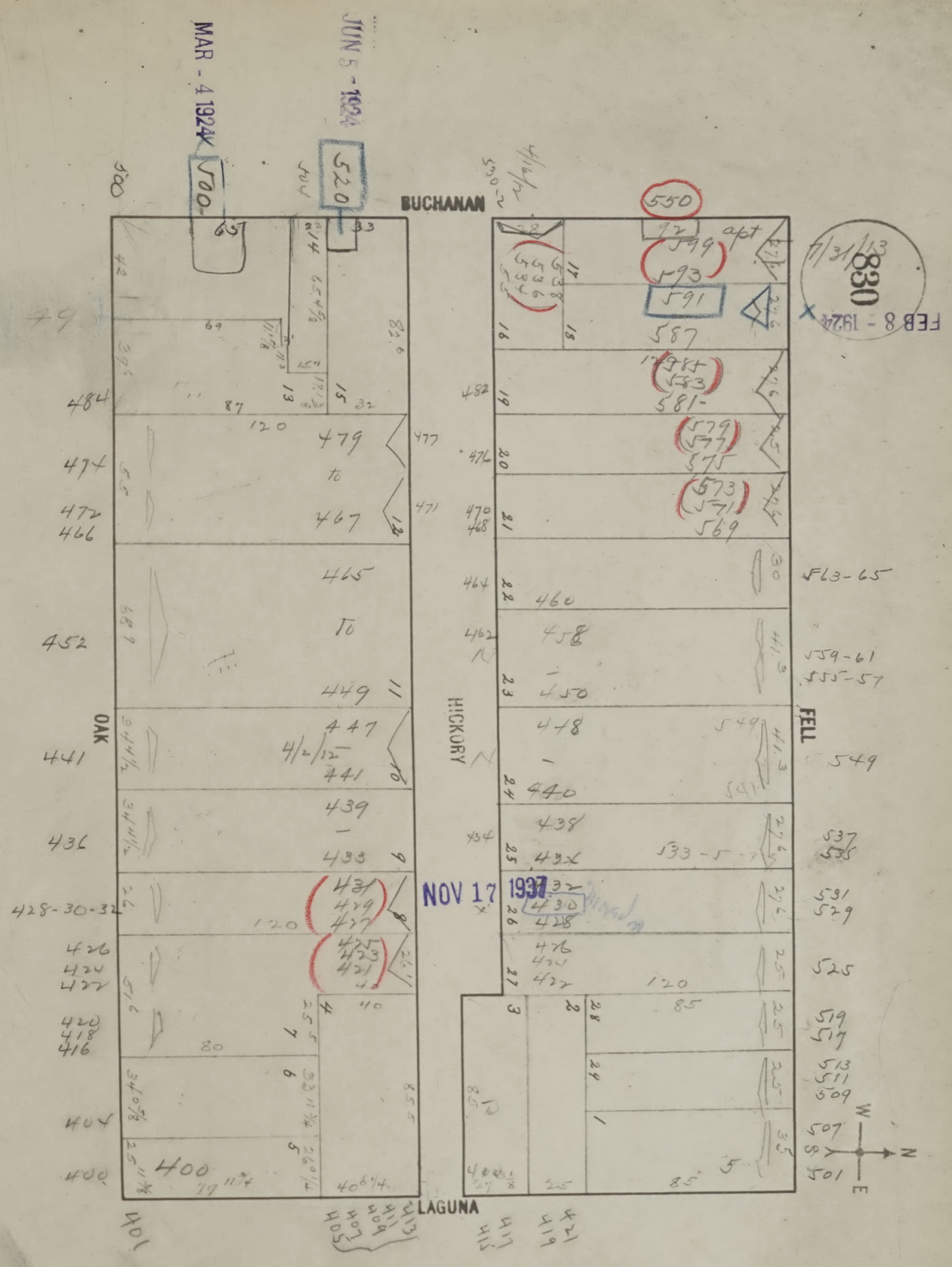
MAR - 4 1924
JUN 5 - 1924
500
520
BUCHANAN
550
593
591
587
apt
830
FEB 8 - 1924
484
474
472
466
452
441
436
428-30-32
426
424
422
420
418
416
404
400
401
OAK
479
467
465
449
447
441
439
433
431
429
427
425
423
421
400
120
HICKORY
NOV 17 1937
460
458
450
448
440
438
432
430
428
426
424
422
581
579
577
575
573
571
569
563-65
559-61
555-57
549
537
535
531
529
525
519
517
513
511
509
507
501
FELL
LAGUNA
405
417
419
421
N
S
E
W

SAN FRANCISCO
DBI
DEPARTMENT OF
BUILDING INSPECTION
OFFICIAL COPY

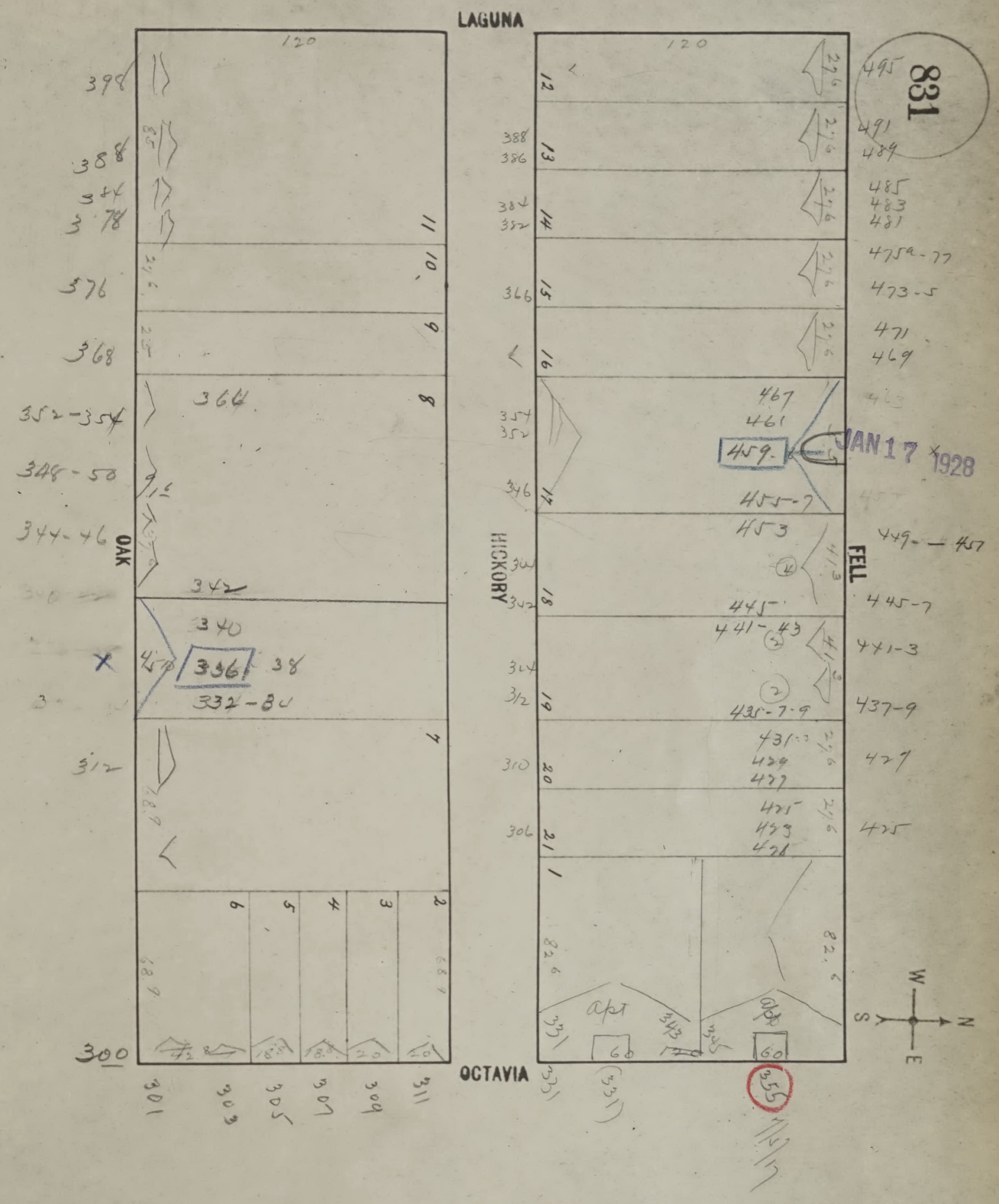
831
LAGUNA
OAK
HICKORY
FELL
OCTAVIA
120
120
398
388
384
378
376
368
352-354
348-50
344-46
342
340
336
38
332-34
312
300
301
303
305
307
309
311
331
(331)
355
343
apt
60
60
12
13
14
15
16
17
18
19
20
21
1
2
3
4
5
6
7
8
9
10
11
388
386
384
382
366
354
352
346
312
310
306
495
491
489
485
483
481
475a-77
473-5
471
469
467
461
459
455-7
453
449a-457
445
445-7
441-43
441-3
435-7-9
437-9
431
429
427
427
425
423
421
425
JAN 17 1928
W
N
S
E

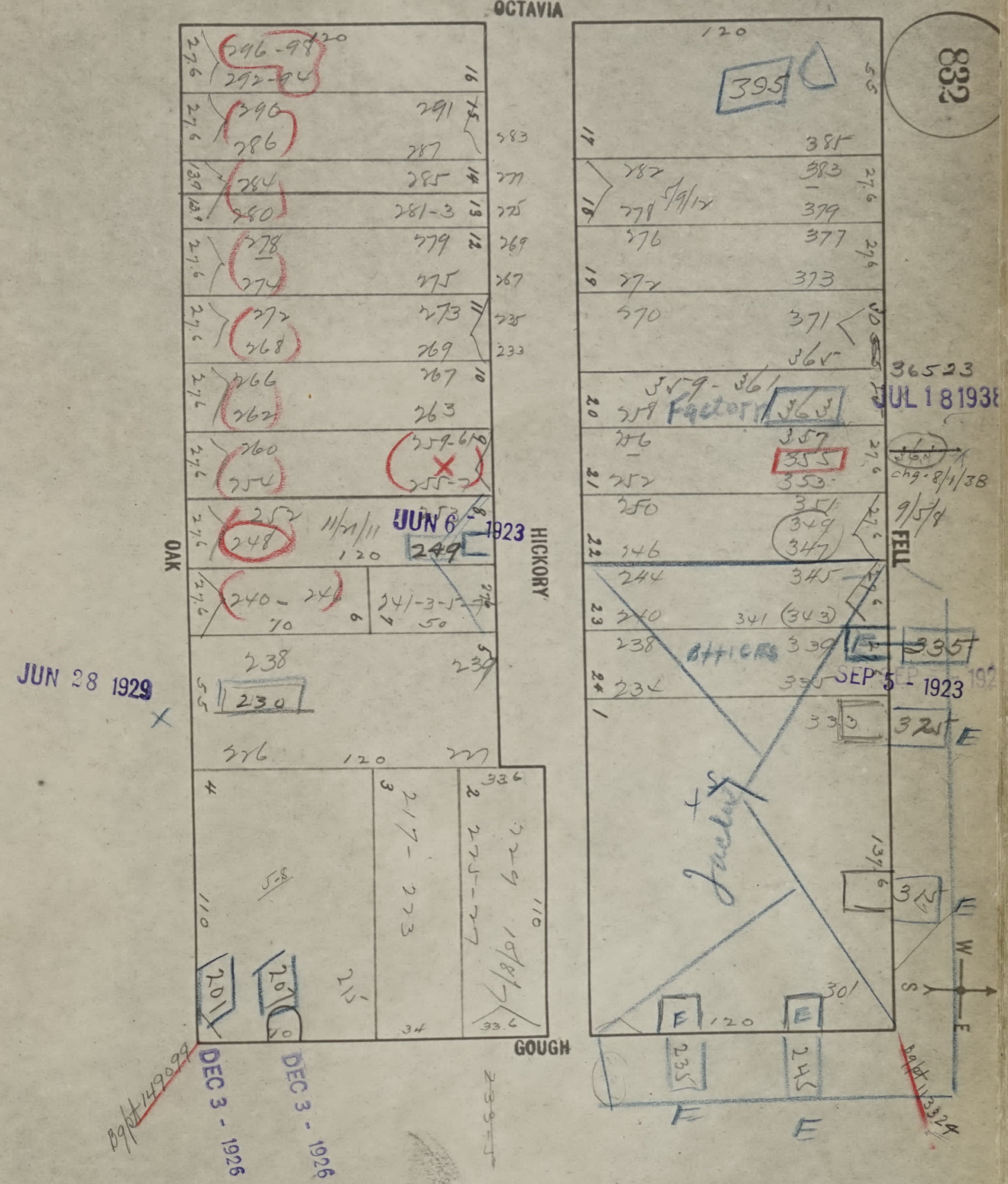
832
OCTAVIA
OAK
HICKORY
FELL
GOUGH
Factory
Offices
JUN 6 1923
JUN 28 1929
DEC 3 - 1926
DEC 3 - 1926
SEP 5 - 1923
36523
JUL 18 1938

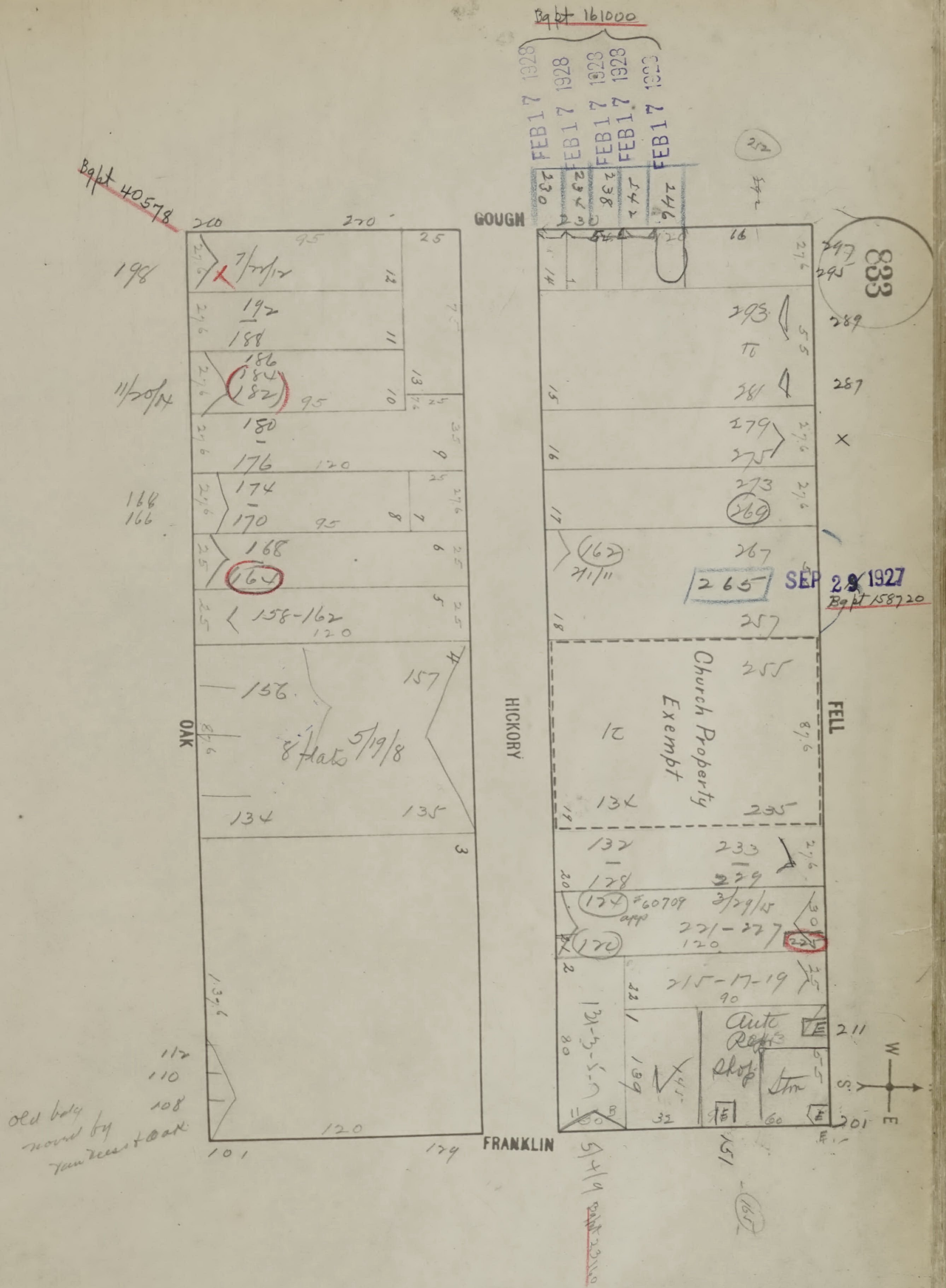
Bg pt 161000
FEB 17 1928
FEB 17 1928
FEB 17 1928
FEB 17 1928
FEB 17 1928
Bg pt 40578
GOUGH
OAK
HICKORY
FELL
FRANKLIN
833
198
192
188
186
184
182
11/20/14
180
176
174
170
168
166
164
158-162
156
157
8 flats 5/19/8
134
135
112
110
108
101
179
old bldg moved by
297
295
293
289
287
281
279
275
273
269
267
265
SEP 28 1927
Bg pt 158720
257
255
Church Property Exempt
235
233
229
221-227
215-17-19
Auto Repair Shop
211
201
120
95
W
S
E

SAN FRANCISCO DEPARTMENT OF BUILDING INSPECTION
OFFICIAL COPY

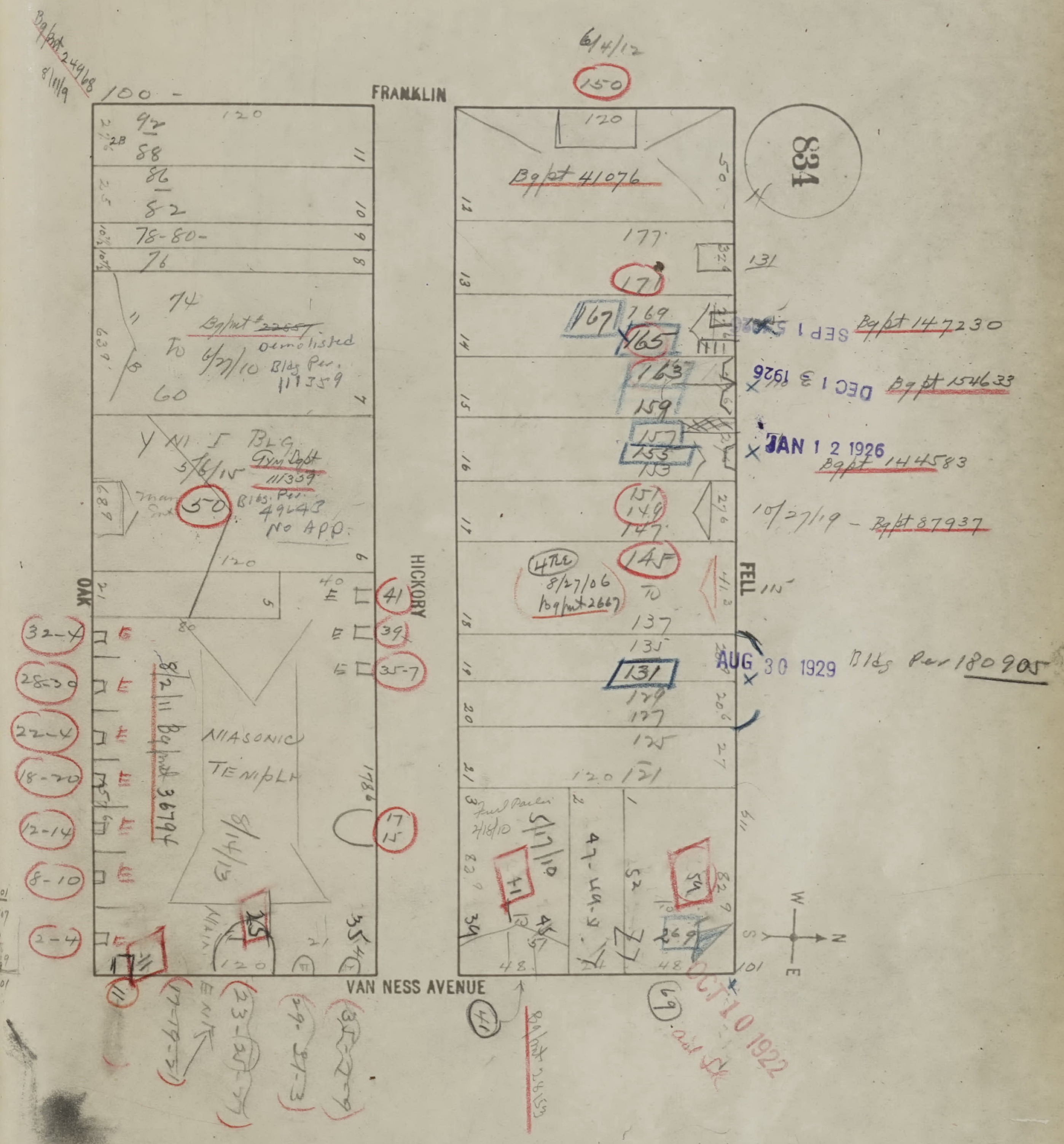
834
FRANKLIN
OAK
HICKORY
FELL
VAN NESS AVENUE
Bg/pmt 24968 8/11/9
100 -
92
88
86
82
78-80-
76
74
Bg/mt #22657 demolished
To 6/27/10 Bldg Per. 111359
60
Y M I BLG.
5/6/15 Gym Dept 111359
50
Bldg. Per. 49643 No APP.
41
39
35-7
32-4
28-30
22-4
18-20
12-14
8-10
2-4
8/2/11 Bg/pmt 36794
MASONIC TEMPLE
8/14/13
17 15
35
23
11
17-19-21
23-25-27
29-31-3
35-37-9
6/4/12
150
Bg/pt 41076
177
171
169
167
165
163
159
157
155
153
151
149
147
145
4Re 8/27/06 Bg/pmt 2667
To
137
135
131
129
127
125
120
121
Fuel Parlor 7/18/10
5/17/10
47-49-51
41
39
45
52
59
69
41
Bg/pmt 28153
131
SEP 1 5 1926 Bg/pt 147230
DEC 1 3 1926 Bg/pt 154633
JAN 1 2 1926 Bg/pt 144583
10/27/19 - Bg/pt 87937
AUG 30 1929 Bldg Per 180905
OCT 10 1922
W
S
N
E

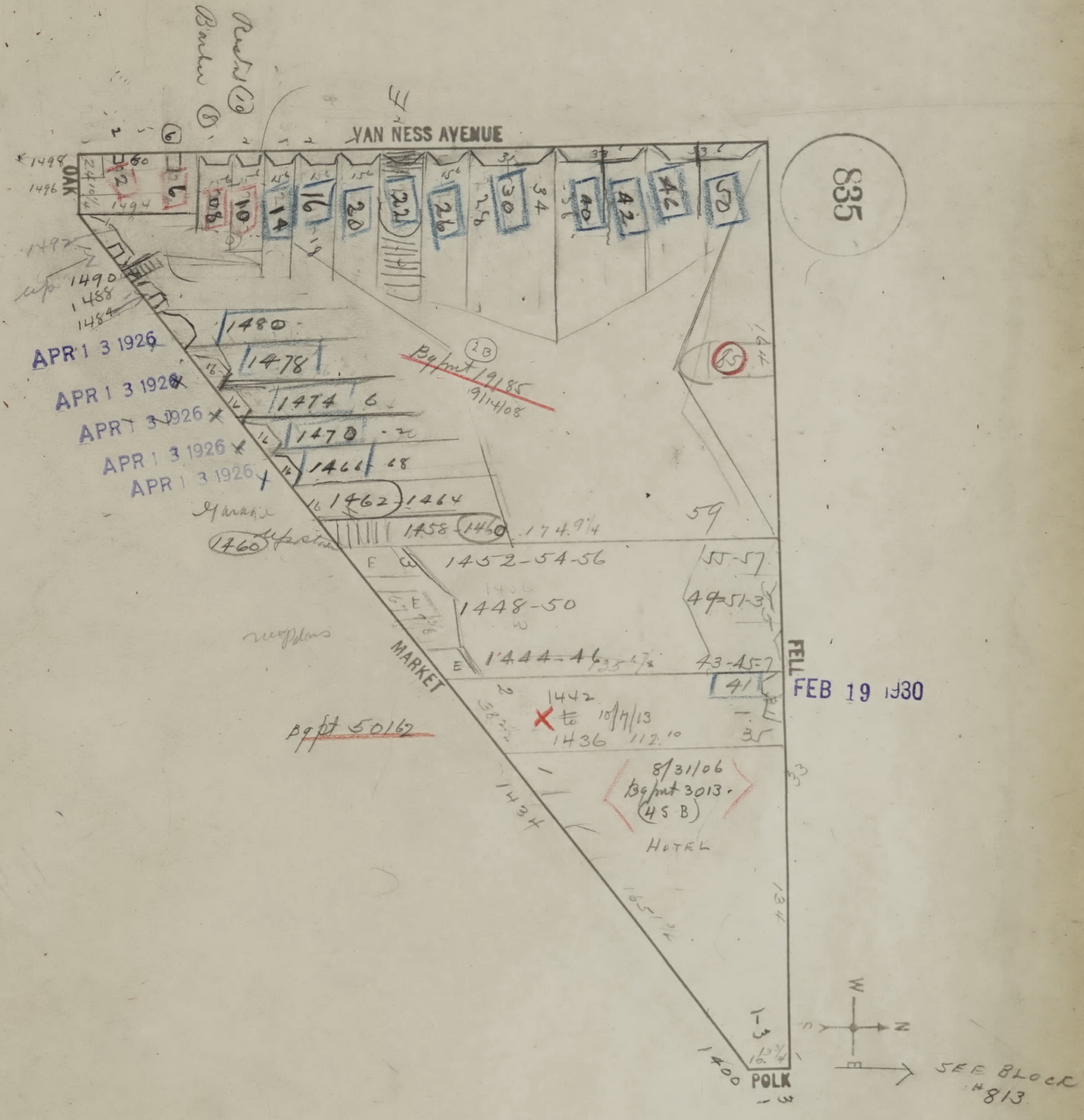
835
VAN NESS AVENUE
OAK
MARKET
FELL
POLK
1498
1496
1494
2
6
8
10
14
16
20
22
26
30
34
40
42
46
50
1492
1490
1488
1484
1480
1478
1474
1470
1466
1462
1464
1458-1460
174.9¼
1460
Garage
Upstairs
1452-54-56
1448-50
1444-46
1442
to
1436
10/7/13
112.10
1434
1400
59
55-57
49-51-3
43-45-7
41
35
33
134
1-3
16.13¾
85
2B
By pmt 19185
9/14/08
Bg pmt 50162
8/31/06
Bg pmt 3013.
(45 B)
HOTEL
Rental (10)
Barber (8)
APR 13 1926
APR 13 1926
APR 13 1926
APR 13 1926
APR 13 1926
FEB 19 1930
W
S
N
E
SEE BLOCK #813

SAN FRANCISCO
DBI
DEPARTMENT OF
BUILDING INSPECTION
OFFICIAL COPY

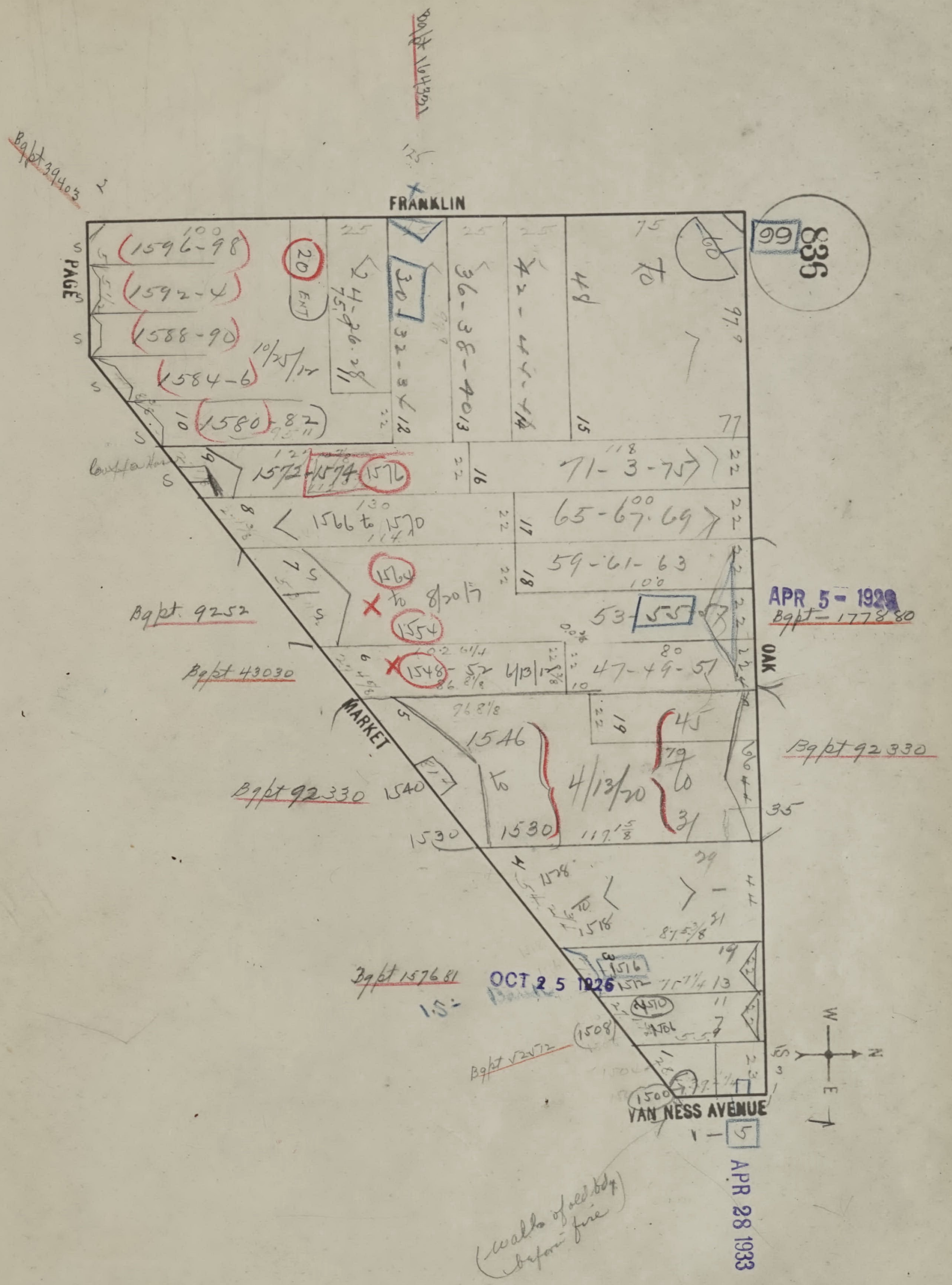
836
99
FRANKLIN
PAGE
MARKET
OAK
VAN NESS AVENUE
Bgpt 39403
Bgpt 164321
1596-98
1592-4
1588-90
1584-6
1580-82
20 ENT
24-26-28
30
32-34
36-38-40
42-44-46
48
to
10/25/17
1572-1574 1576
71-3-75
1566 to 1570
65-67-69
59-61-63
1564
to
1554
8/20/17
53-55-57
1548-52
4/13/17
47-49-51
1546
to
1530
4/13/20
45
to
31
1540
1530
1528
to
1518
29
to
31
1516
1512
1510
1508
1500
Bgpt. 9252
Bgpt 43030
Bgpt 92330
Bgpt 92330
Bgpt-177880
Bgpt 157681
Bgpt 52572
(walls of old bdg before fire)
W
N
E
S

APR 5 - 1929

OCT 2 5 1926

APR 28 1933

SAN FRANCISCO DBI DEPARTMENT OF BUILDING INSPECTION
OFFICIAL COPY

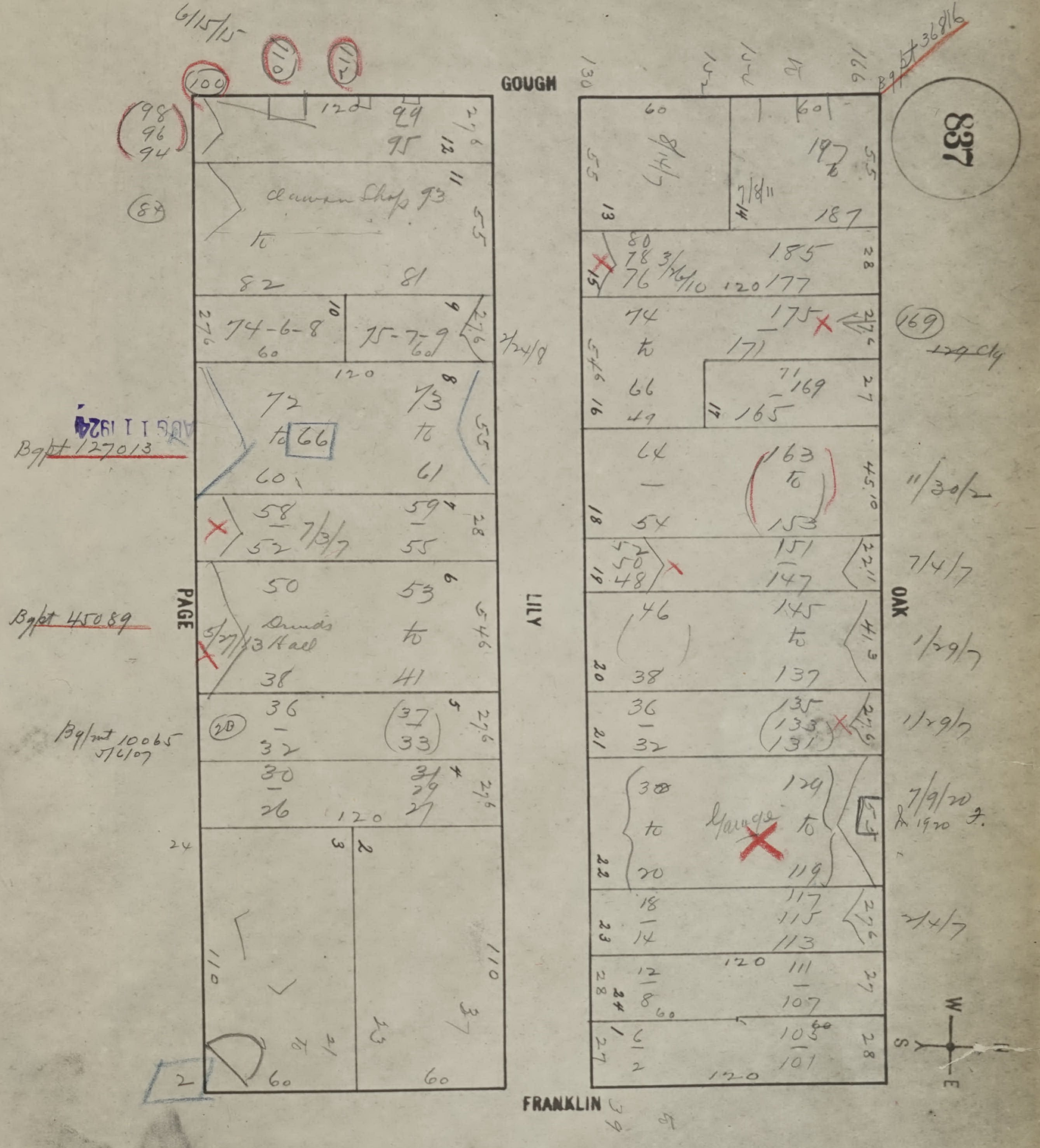
837
GOUGH
PAGE
LILY
OAK
FRANKLIN
W
S
E
6/15/15
Bgpt 127013
AUG 11 1924
Bgpt 45089
Bg/ont 10065 5/6/07
Bg pt 36816
Cleaner Shop 93
Druids Hall
Garage
11/30/2
7/4/7
1/29/7
7/9/20
120
60
55
27½

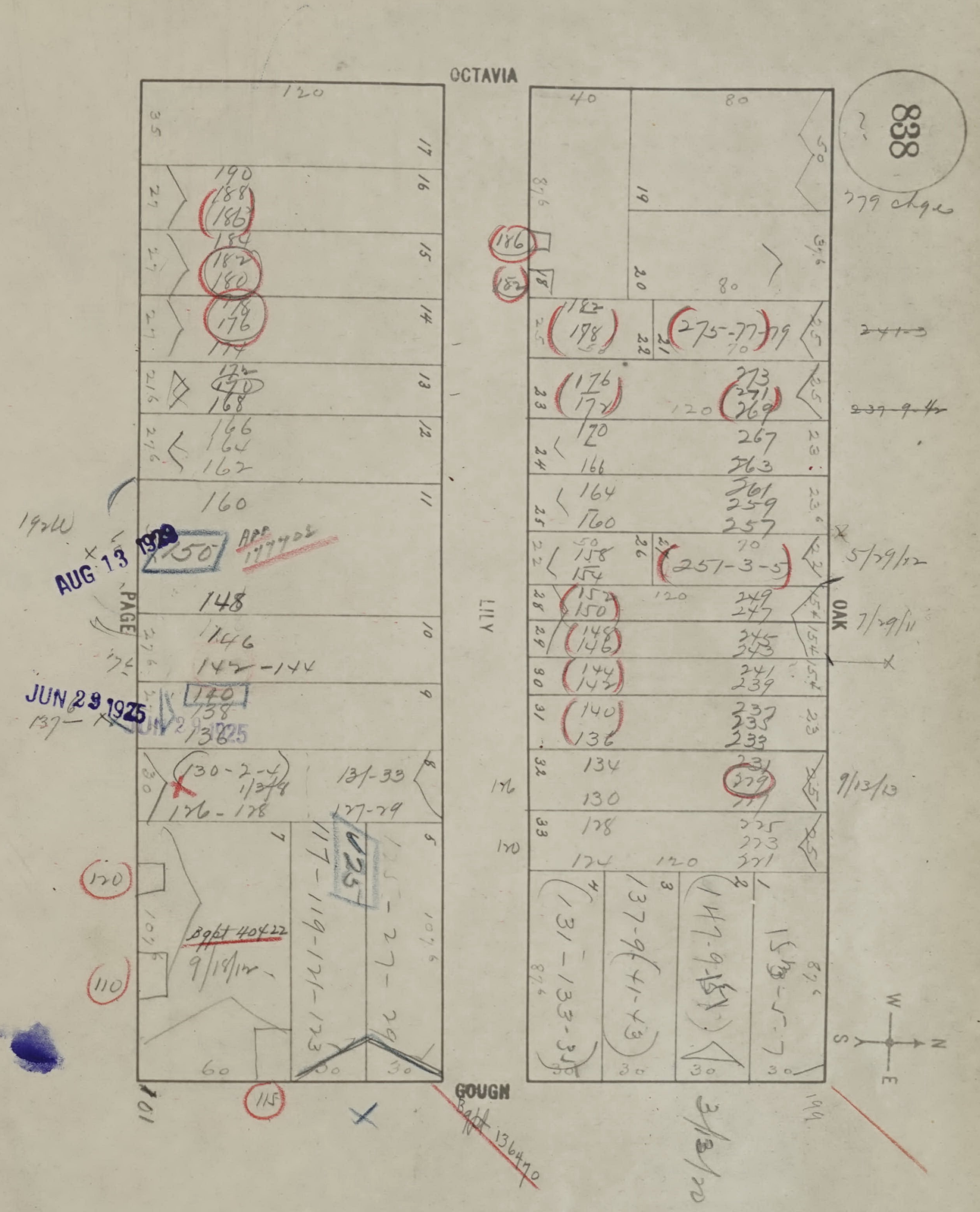
838
OCTAVIA
PAGE
LILY
OAK
GOUGH
AUG 13 1929
JUN 29 1925
779 chge
5/29/22
7/29/11
9/13/13
2/18/20
9/18/22
Bght 40422
App 177402
W
N
E
S

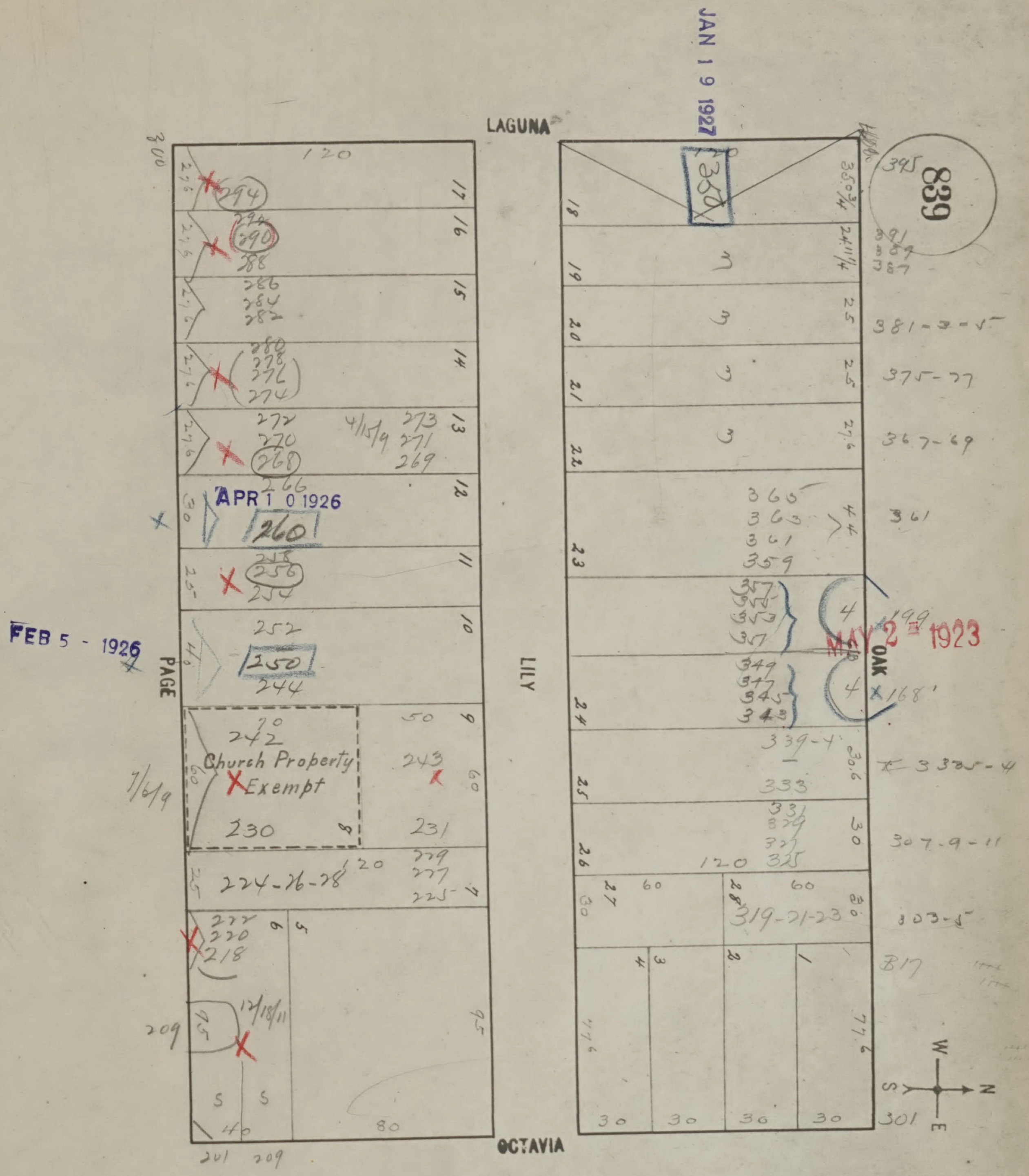
839
LAGUNA
PAGE
LILY
OAK
OCTAVIA
Church Property
Exempt
242
230
224-26-28
319-21-23
120
W
S
N
E

JAN 19 1927

APR 10 1926

FEB 5 - 1926

MAY 2 1923

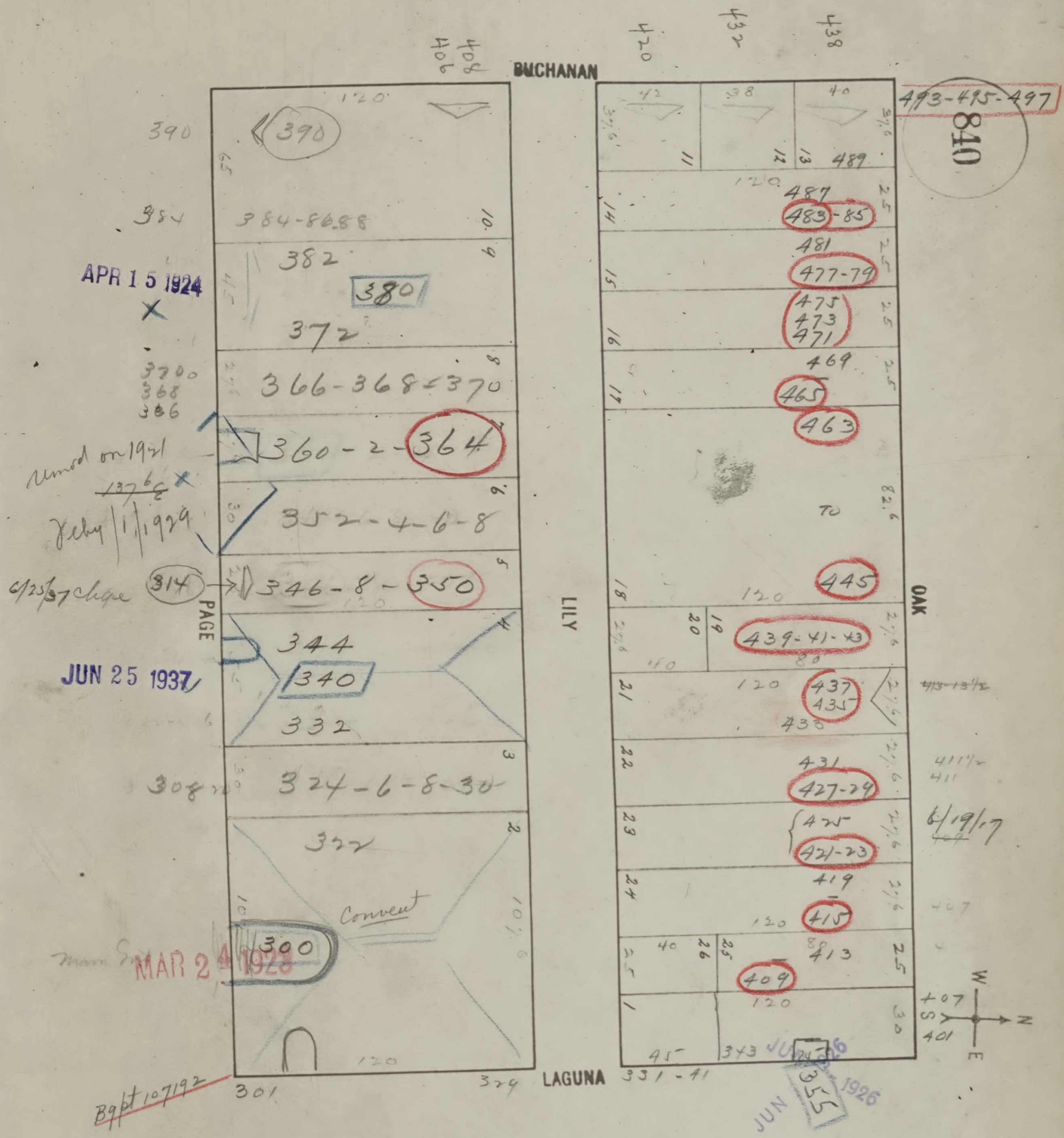
840
BUCHANAN
LILY
PAGE
OAK
LAGUNA
493-495-497
406
408
420
432
438
390
384-86-88
382
380
372
APR 15 1924
366-368 & 370
360-2-364
Vacated on 1921
352-4-6-8
Feby 1, 1929
6/25/37 change 314
346-8-350
344
340
332
JUN 25 1937
324-6-8-30
308
322
Convent
300
MAR 24 1928
Bldg Pmt 107192
301
379
331-41
343
355
JUN 1926
489
487
483-85
481
477-79
475
473
471
469
465
463
TO
445
439-41-43
437
435
431
427-29
425
421-23
419
415
413
409
411½
411
6/19/17
407
401
W
N
S
E
120

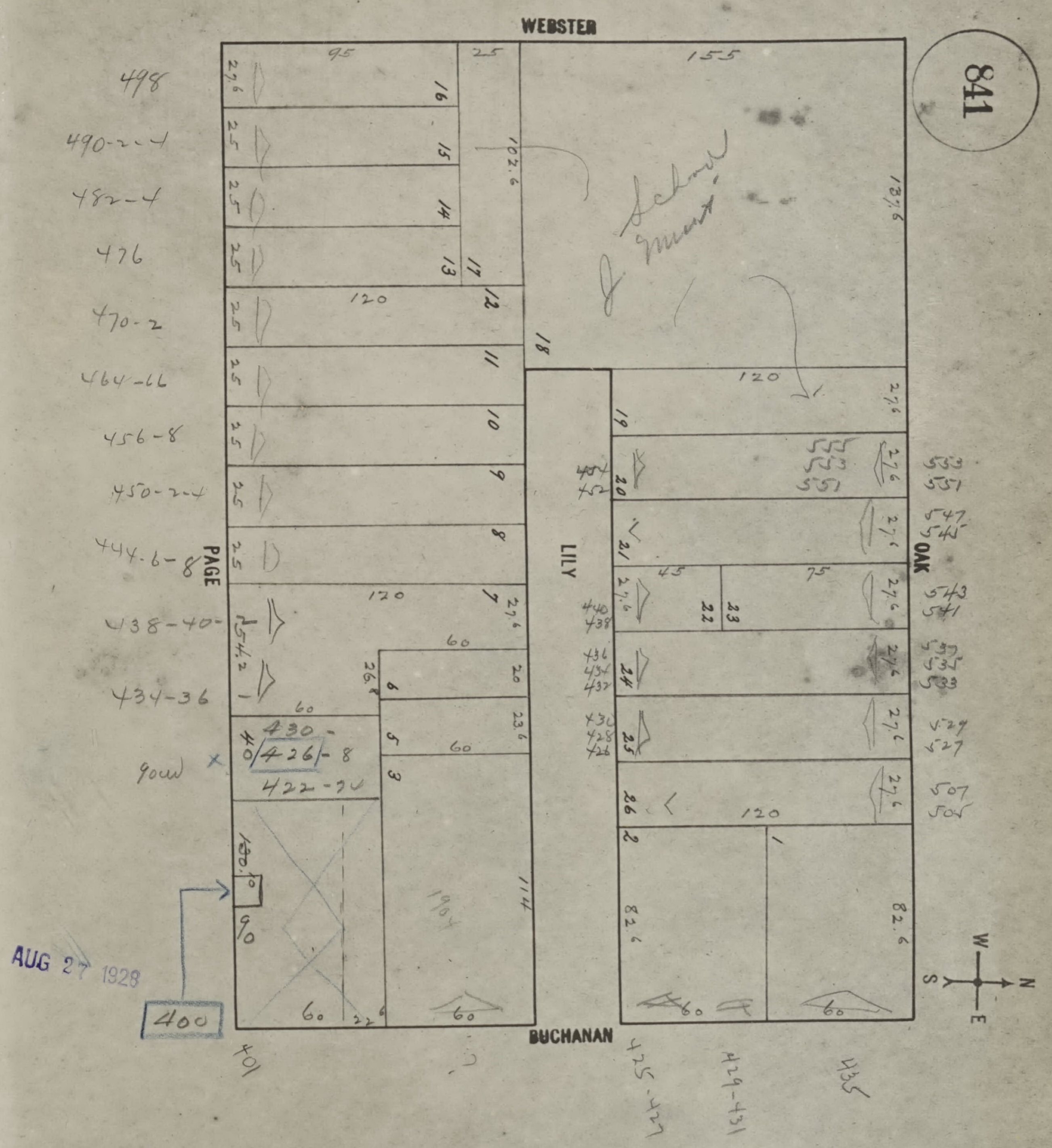
841
WEBSTER
PAGE
LILY
OAK
BUCHANAN
School
498
490-2-4
482-4
476
470-2
464-66
456-8
450-2-4
444-6-8
438-40-2
434-36
430-426-8
422-24
400
401
425-427
429-431
435
553
551
547
545
543
541
539
535
533
529
527
507
505
120
155
95
25
60
82.6
N
S
E
W

AUG 27 1928

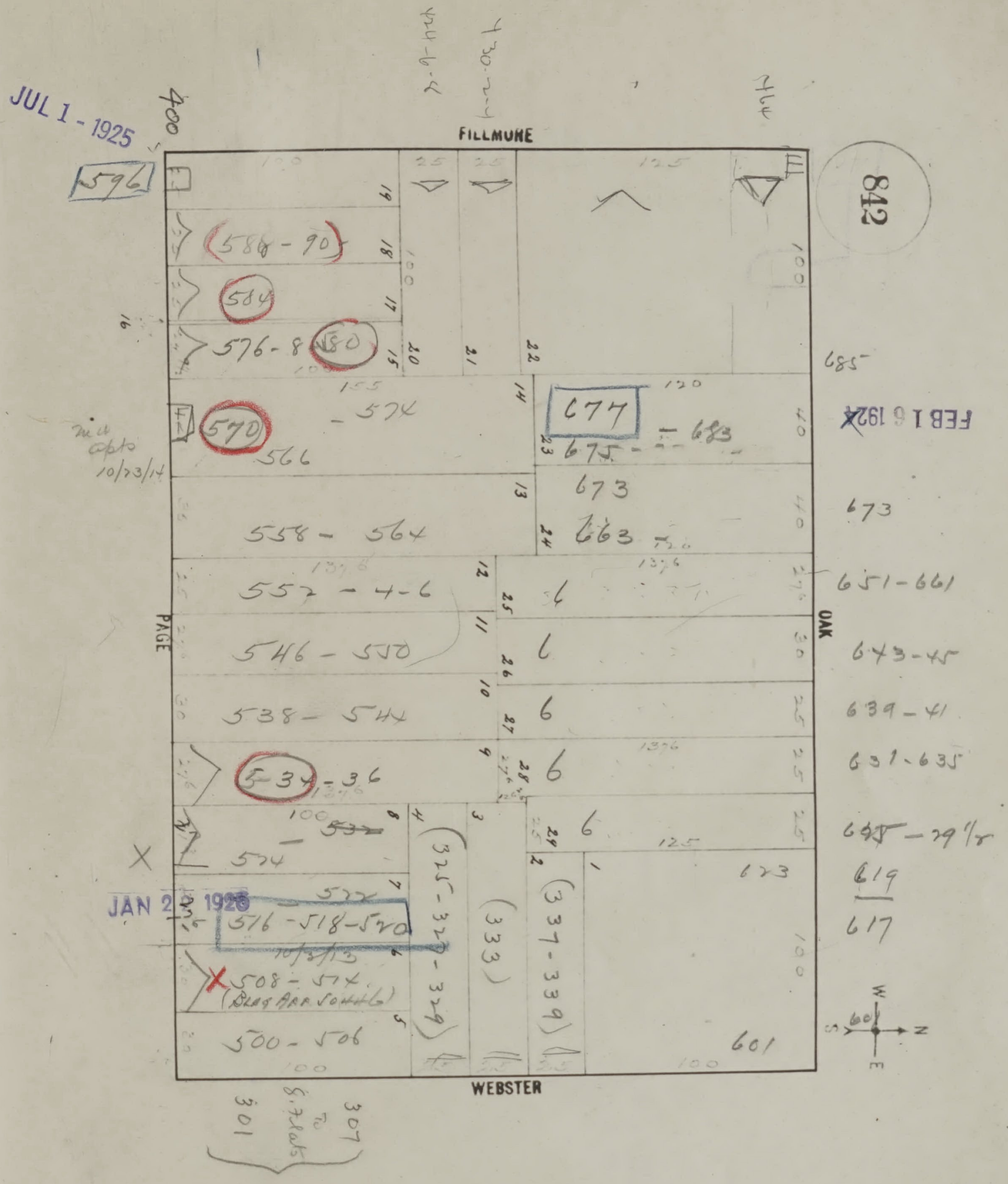
JUL 1 - 1925
FEB 16 1924
JAN 2? 1928
FILLMORE
WEBSTER
PAGE
OAK
842
400
596
588-90
584
576-8
580
570
566
574
mu apts 10/23/14
677
675
683
673
663
558-564
552-4-6
546-550
538-544
534-36
~~533~~
534
532
516-518-520
10/3/13
508-514
(Blue Arm School)
500-506
325-329
333
337-339
601
685
673
651-661
643-45
639-41
631-635
625-29½
619
617
301
307 to 6,7 flats
W
N
E
S

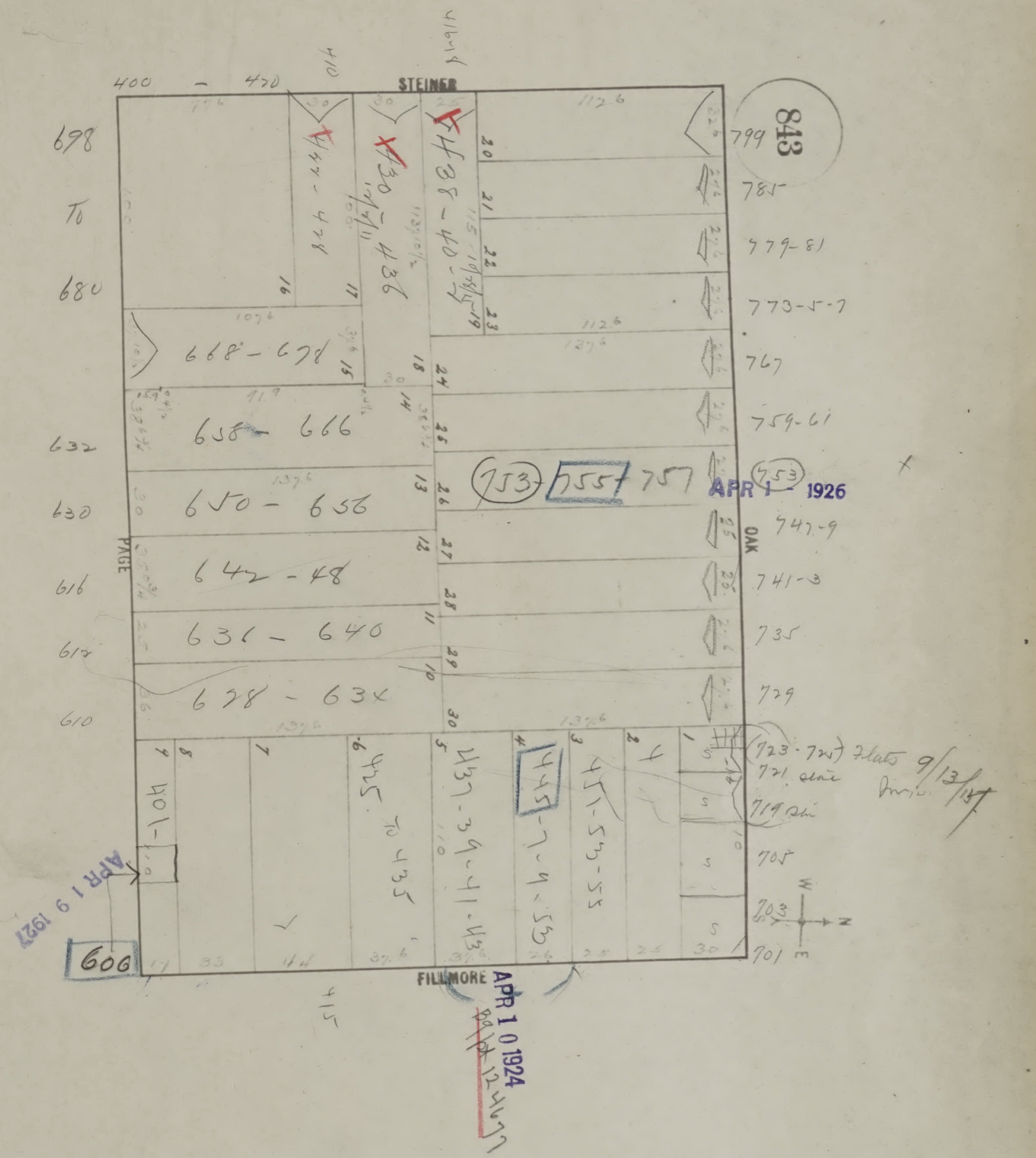
843
STEINER
FILLMORE
PAGE
OAK
400 – 420
698
To
680
632
630
616
612
610
668 – 678
658 – 666
650 – 656
642 – 48
636 – 640
628 – 63x
799
785
779-81
773-5-7
767
759-61
753
755
757
747-9
741-3
735
729
723-725 flats 9/13/
721
719
705
703
701
401-
425 to 435
437-39-41-43
445-7-9-53
451-53-55
606
415
APR 1 - 1926
APR 1 9 1927
APR 1 0 1924
N
W
E

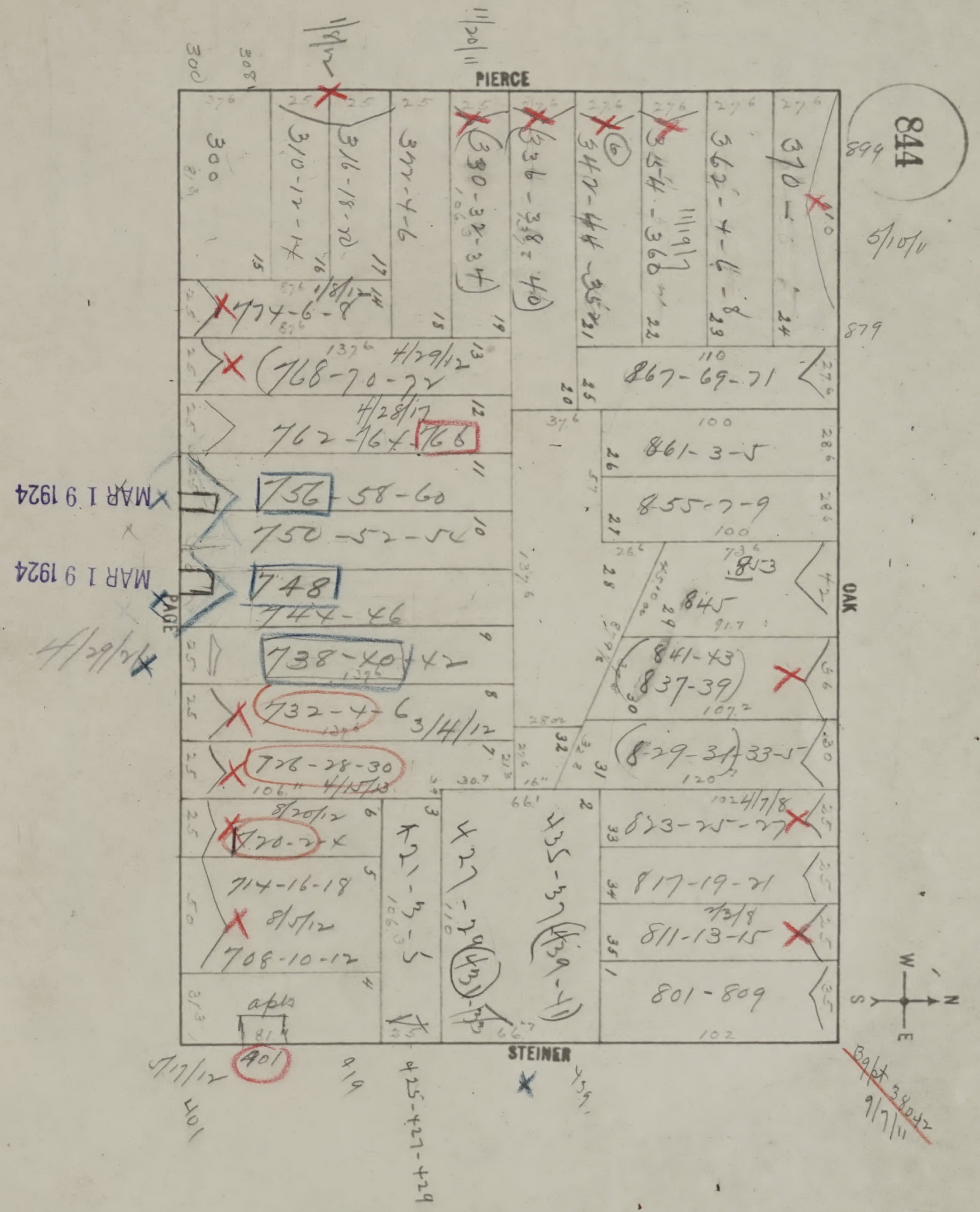
844
PIERCE
OAK
STEINER
PAGE
N
S
E
W
300
310-12-14
316-18-20
322-4-6
330-32-34
336-38-40
342-44
354-368
362-4-6-8
370
724-6-8
768-70-72
762-764
756-58-60
750-52-54
748
744-46
738-40-42
732-4-6
726-28-30
720-22
714-16-18
708-10-12
401
421-3-5
427-29
435-37
867-69-71
861-3-5
855-7-9
845
841-43
837-39
829-31
823-25-27
817-19-21
811-13-15
801-809
apts
4/29/12
4/28/12
3/14/12
8/20/12
8/1/12
4/7/12
11/20/11
5/10/11
9/7/11
MAR 19 1924
MAR 19 1924
425-427-429

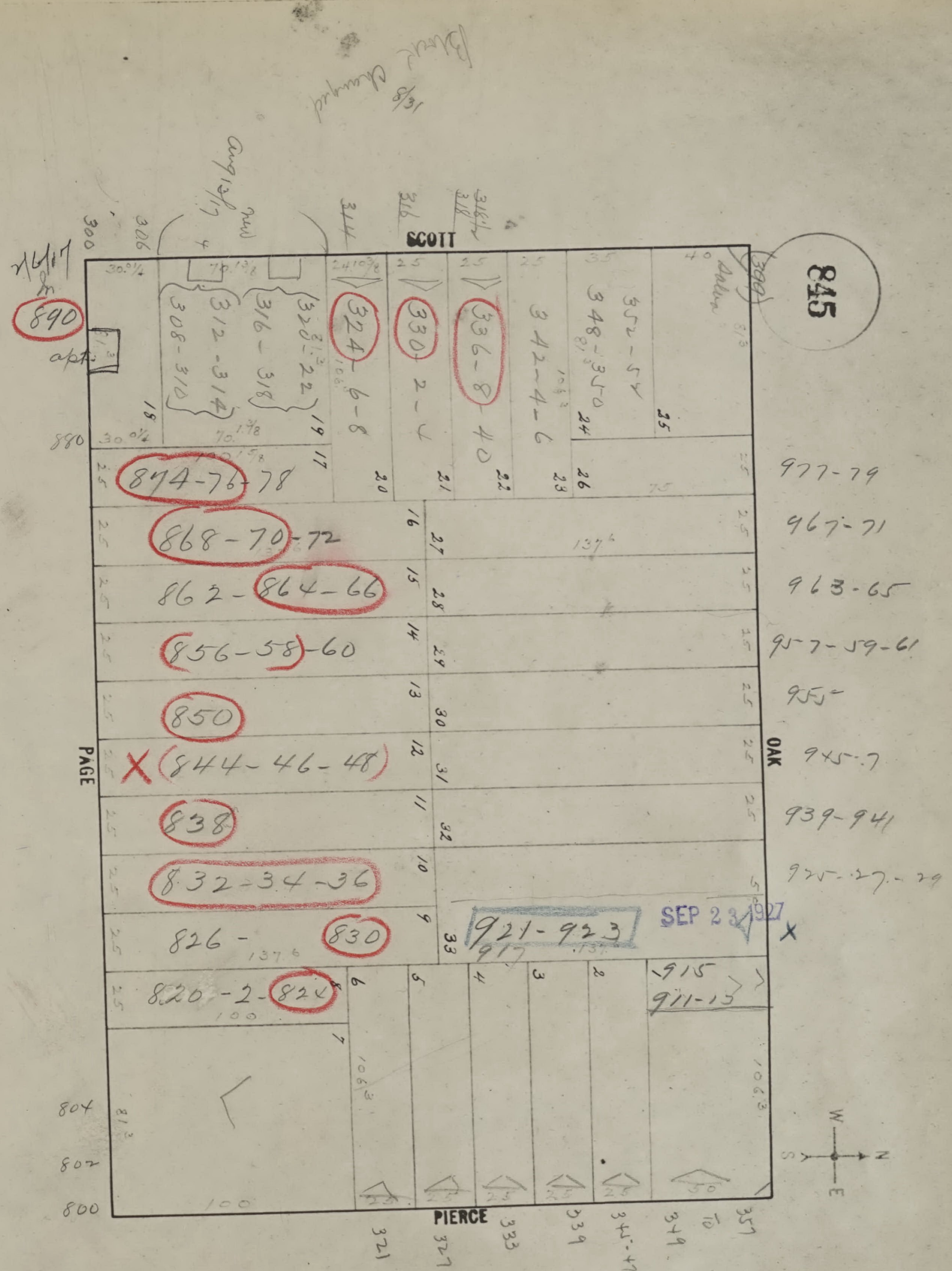
845
SCOTT
PAGE
OAK
PIERCE
890
apt.
880
300
306
312-314
308-310
316-318
320-22
324-6-8
330-2-4
336-8-40
342-4-6
348-350
352-54
874-76-78
868-70-72
862-864-66
856-58-60
850
844-46-48
838
832-34-36
826-830
820-2-824
804
802
800
977-79
967-71
963-65
957-59-61
955
945-7
939-941
925-27-29
921-923
917
915
911-13
321
327
333
339
341-47
349
357
SEP 23 1927

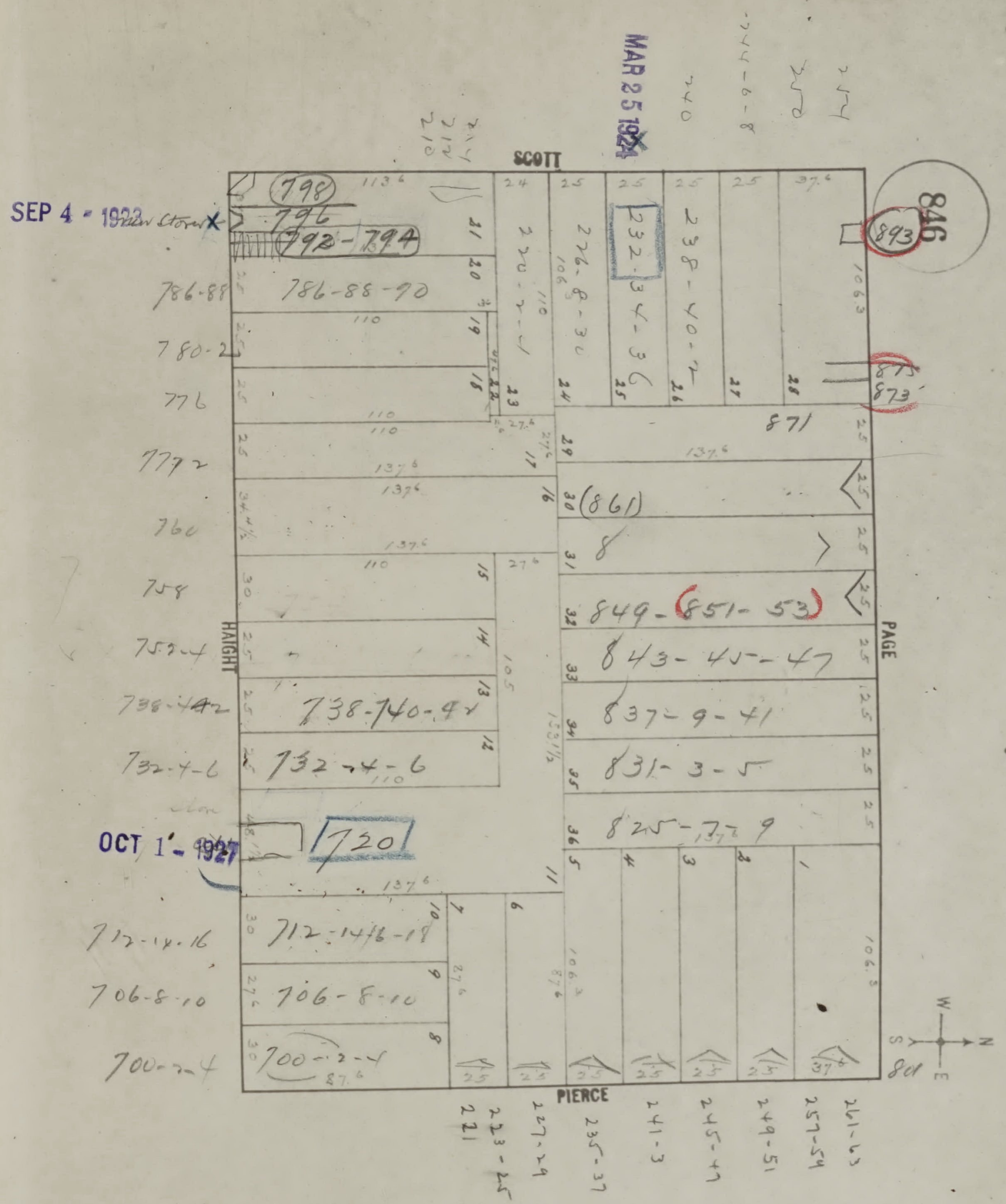

SEP 4 - 1923

MAR 25 1924

OCT 1 - 1927

846
SCOTT
HAIGHT
PAGE
PIERCE
798
796
792-794
786-88
786-88-90
780-2
776
772
760
758
752-4
738-742
738-740-42
732-4-6
720
712-14-16
712-14-16-18
706-8-10
700-2-4
210
212
214
220-2-4
226-8-30
232-34-36
238-40-2
240
244-6-8
252
254
893
873
871
(861)
849-(851-53)
843-45-47
837-9-41
831-3-5
825-7-9
221
223-25
227-29
235-37
241-3
245-47
249-51
253-55
261-63
113.6
110
137.6
27.6
106.3
25
37.6
W
N
S
E

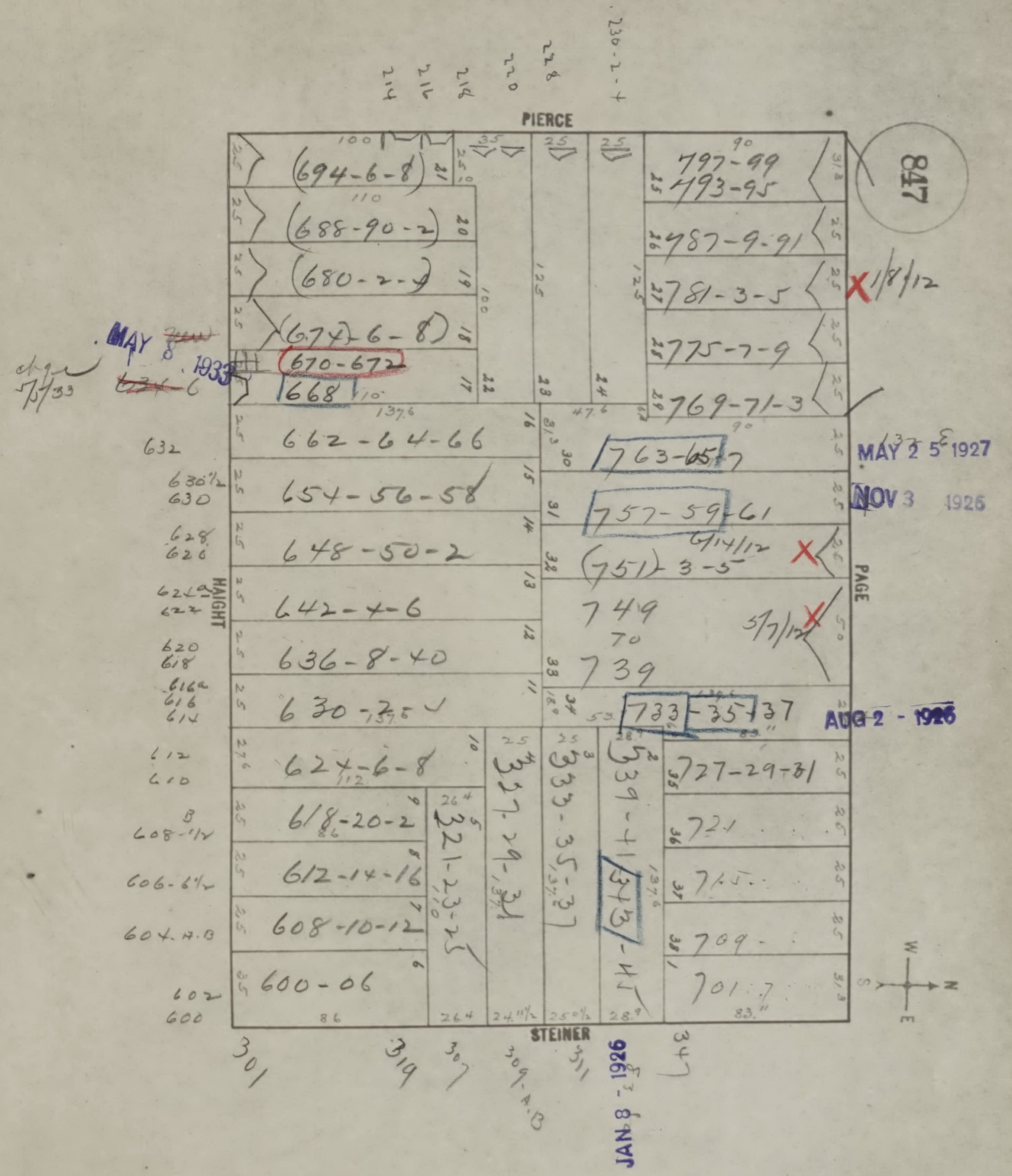
847
PIERCE
HAIGHT
PAGE
STEINER
214
216
218
220
228
230-2-4
(694-6-8)
(688-90-2)
(680-2-4)
(674-6-8)
670-672
668
~~674-6~~
chge 7/5/33
MAY 8 1933
662-64-66
654-56-58
648-50-2
642-4-6
636-8-40
630-2-5
624-6-8
618-20-2
612-14-16
608-10-12
600-06
632
630½
630
628
626
624
622
620
618
616a
616
614
612
610
B
608½
606-6½
604-A-B
602
600
797-99
493-95
487-9-91
781-3-5
1/8/12
775-7-9
769-71-3
763-65-7
757-59-61
6/14/12
(751)-3-5
749
70
739
5/7/12
733-35-37
727-29-31
721
715
709
701
321-23-25
327-29-31
333-35-37
339-41
343
MAY 25 1927
NOV 3 1926
AUG 2 - 1926
JAN 8 - 1926
301
319
307
309-A-B
311
347
PIERCE
W
N
E
S

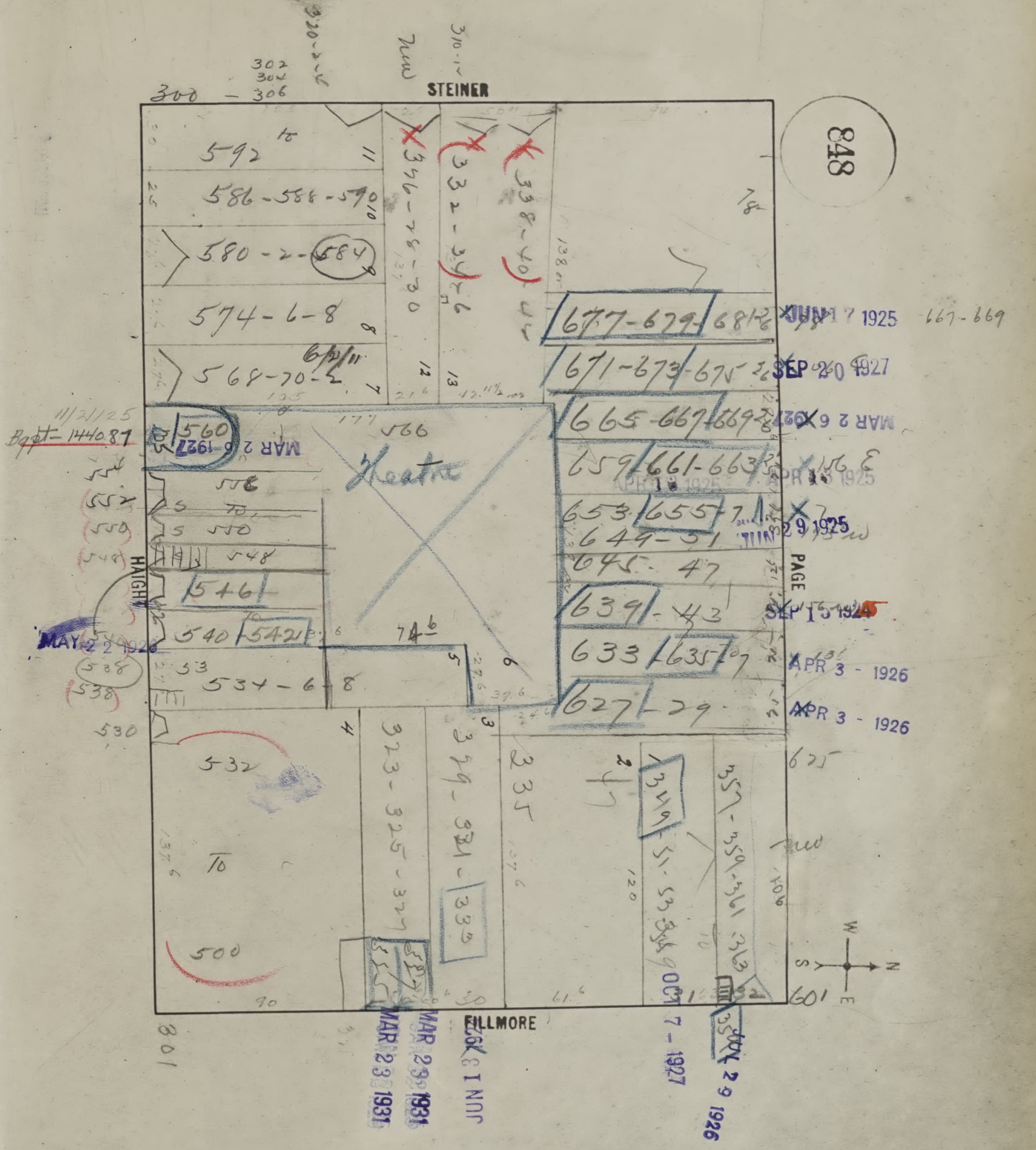
848
STEINER
FILLMORE
HAIGHT
PAGE
300 - 306
302
304
320-326
310-12
592
586-588-590
580-2-584
574-6-8
568-70-2
346-28-30
332-34-26
338-40-44
677-679-681
671-673-675
665-667-669
659-661-663
653-655-7
649-51
645-47
639-43
633-635-7
627-29
625
601
560
566
558
552
550
548
546
540-542
534-6-8
538
530
532
500
Theatre
11/21/25
Appt-144087
323-325-327
329-331-333
335
349-51-53
357-359-361-363
801
JUN 17 1925
667-669
SEP 20 1927
MAR 26 1927
APR 13 1925
JUN 29 1925
SEP 15 1924
APR 3 - 1926
APR 3 - 1926
MAY 22 1926
MAR 23 1931
MAR 23 1931
JUN 13 1927
OCT 7 - 1927
JUL 29 1926
W
N
S
E

SAN FRANCISCO DBI DEPARTMENT OF BUILDING INSPECTION
OFFICIAL COPY

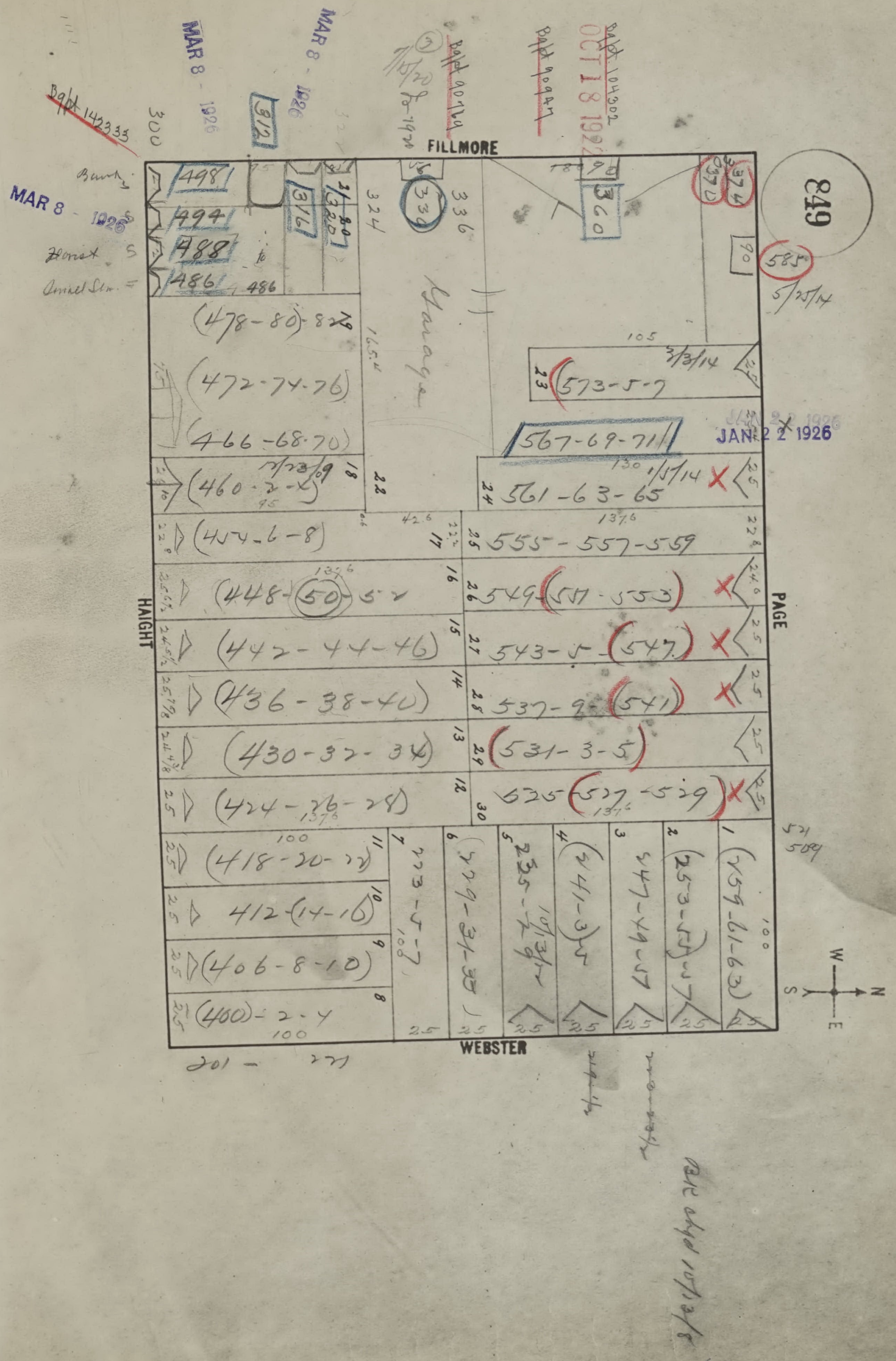
849
FILLMORE
PAGE
WEBSTER
HAIGHT
MAR 8 1926
JAN 22 1926
OCT 18 1922
498
494
488
486
316
320
324
336
339
360
374
370
585
5/25/14
Garage
478-80
472-74-76
466-68-70
460-2-4
454-6-8
448-50-52
442-44-46
436-38-40
430-32-34
424-26-28
418-20-22
412-14-16
406-8-10
400-2-4
573-5-7
3/3/14
567-69-71
561-63-65
555-557-559
549-551-553
543-5-547
537-9-541
531-3-5
525-527-529
137½
100
25
W
N
S
E

SAN FRANCISCO DEPARTMENT OF BUILDING INSPECTION
OFFICIAL COPY

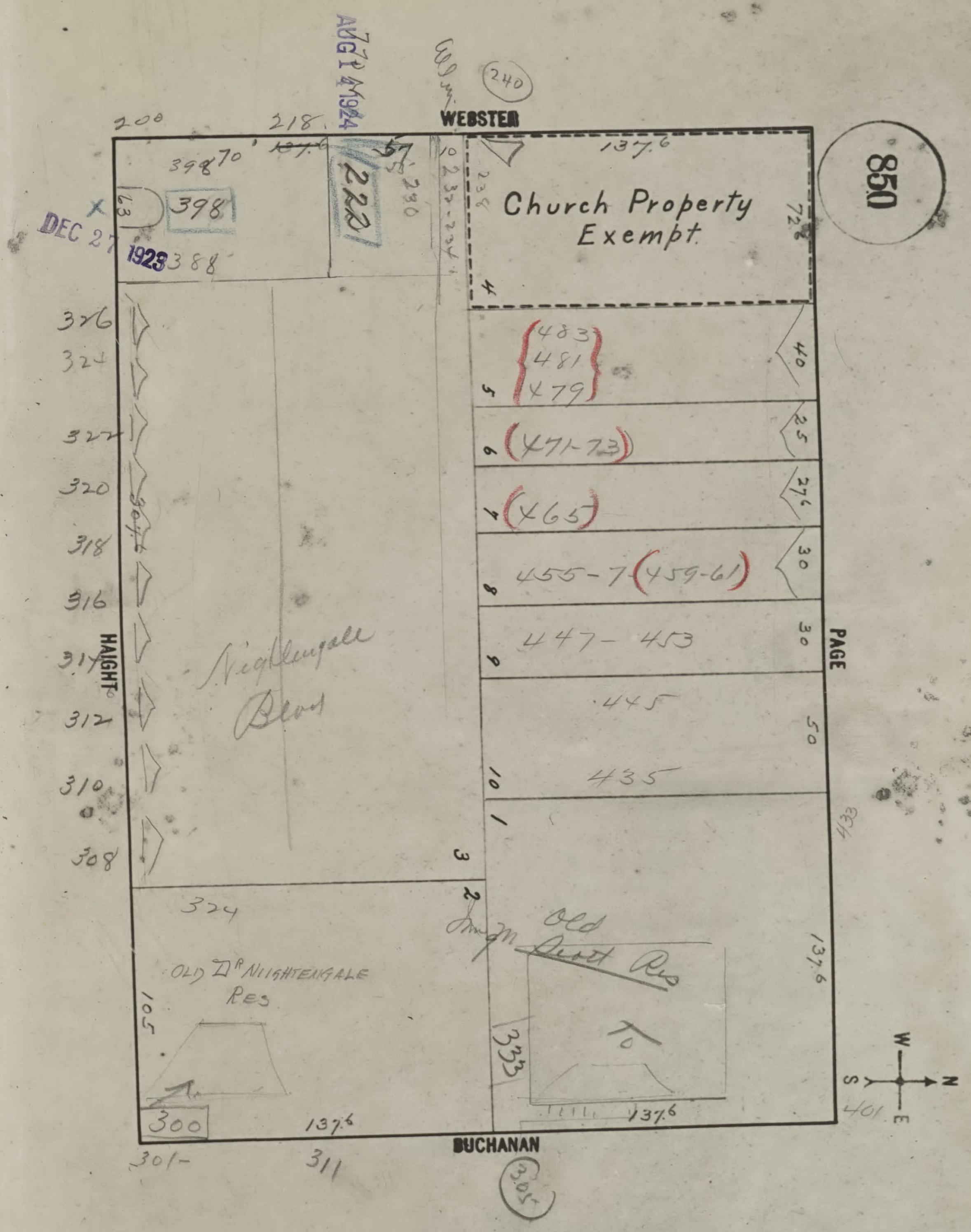
850
WEBSTER
HAIGHT
PAGE
BUCHANAN
Church Property Exempt
(240)
200
218.
~~137.6~~
70
398
398
63
388
DEC 27 1923
AUG 14 1924
57
222
230
10
237-234
238
137.6
72.6
4
5
{483 481 479}
40
6
(471-73)
25
7
(465)
27.6
8
455-7 (459-61)
30
9
447- 453
30
445
435
50
10
1
433
326
324
322
320
318
316
314
312
310
308
304.6
Nightingale Blvd
3
2
324
OLD Dr NIGHTENGALE RES
105
300
137.6
301-
311
Old ~~Scott~~ Res
To
333
137.6
401
(305)
W
S
N
E

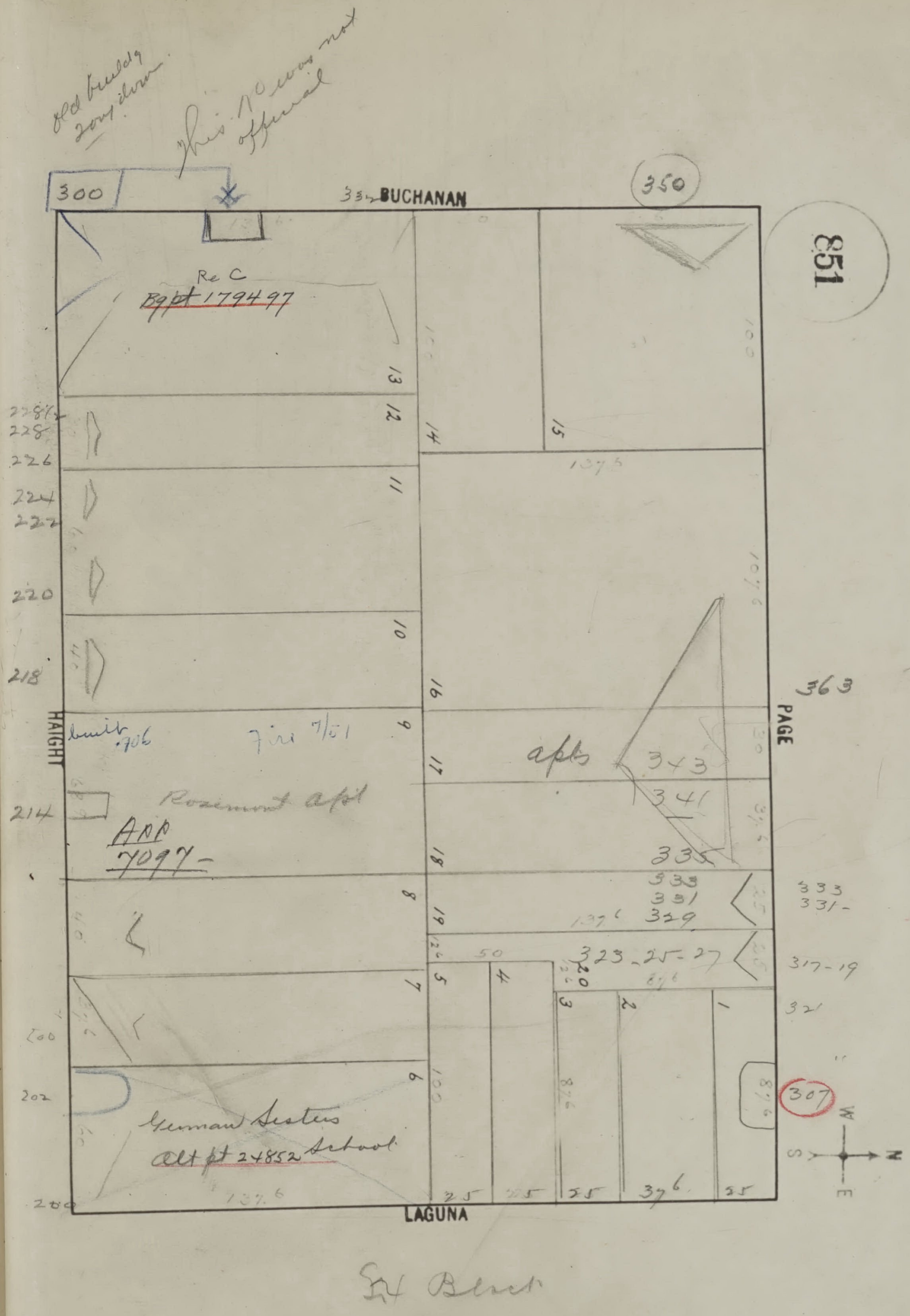
old buildg
2 orig down
This 70 was not
official
300
33½ BUCHANAN
350
851
Re C
~~Bg pt~~ 179497
13
12
11
10
9
8
7
6
14
15
16
17
18
19
20
5
4
3
2
1
137½
228½
228
226
224
222
220
218
HAIGHT
built 1906
Fire 7/51
Rosemont apt
APP
7097 –
214
200
202
200
German Sisters
Alt pt 24852 School
137.6
LAGUNA
25
25
25
37⁶
25
363
PAGE
apts
343
341
335
333
331
329
333
331 –
323 – 25 – 27
317 – 19
50
87⁶
321
307
W
S
N
E

Ex Block

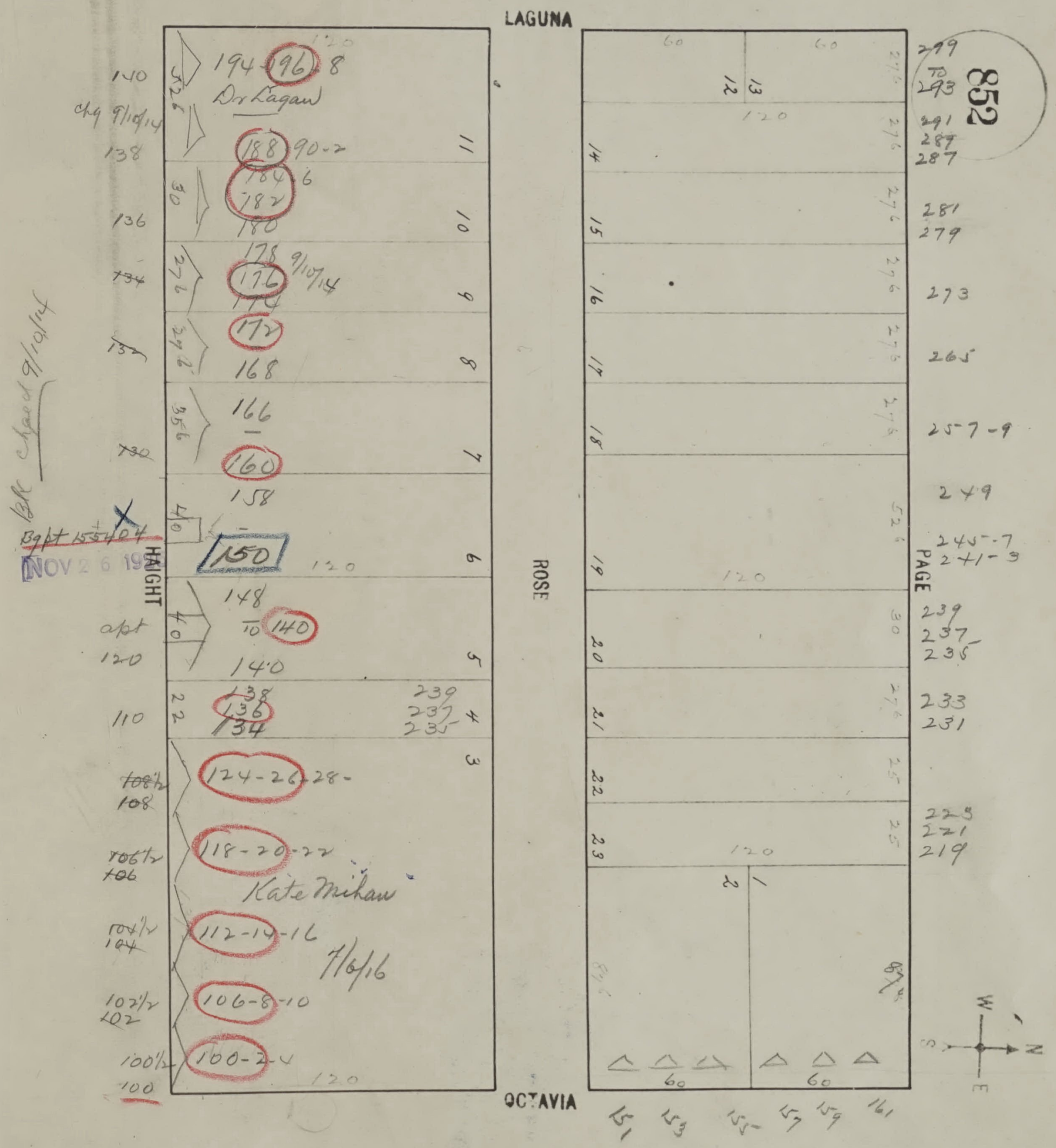
LAGUNA
HAIGHT
ROSE
PAGE
OCTAVIA
852
194-196-8
Dr Lagan
chg 9/10/14
188 90-2
184-6
182
180
178
176 9/10/14
174
172
168
166
160
158
150
148
to 140
140
138
136
134
239
237
235
124-26-28-
118-20-22
Kate Mihan
112-14-16
7/6/16
106-8-10
100-2-4
140
138
136
~~134~~
~~132~~
~~130~~
apt
120
110
~~108½~~
~~108~~
~~106½~~
~~106~~
~~104½~~
~~104~~
102½
~~102~~
100½
100
Bk chged 9/10/14
~~Bgpt 1554 04~~
X
NOV 2 6 19
11
10
9
8
7
6
5
4
3
12
13
14
15
16
17
18
19
20
21
22
23
2
1
299
TO
293
291
289
287
281
279
273
265
257-9
249
245-7
241-3
239
237
235
233
231
229
221
219
151
153
155
157
159
161
120
60
W
N
S
E

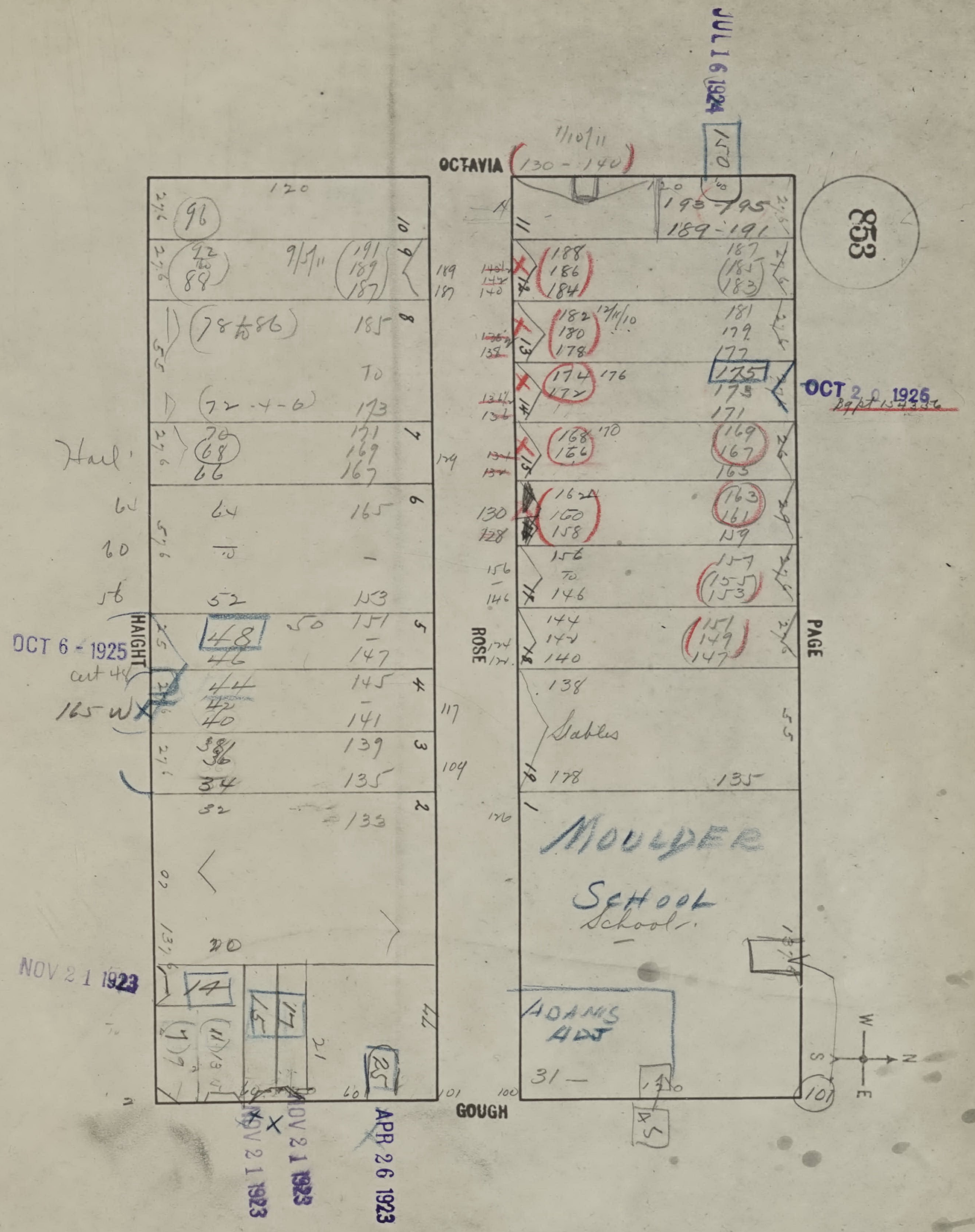
853
OCTAVIA
HAIGHT
ROSE
PAGE
GOUGH
MOULDER SCHOOL
School
ADAMS ADJ
Sables
Hall
JUL 16 1924
OCT 20 1926
OCT 6 - 1925
NOV 21 1923
NOV 21 1923
NOV 21 1923
APR 26 1923
W
N
S
E

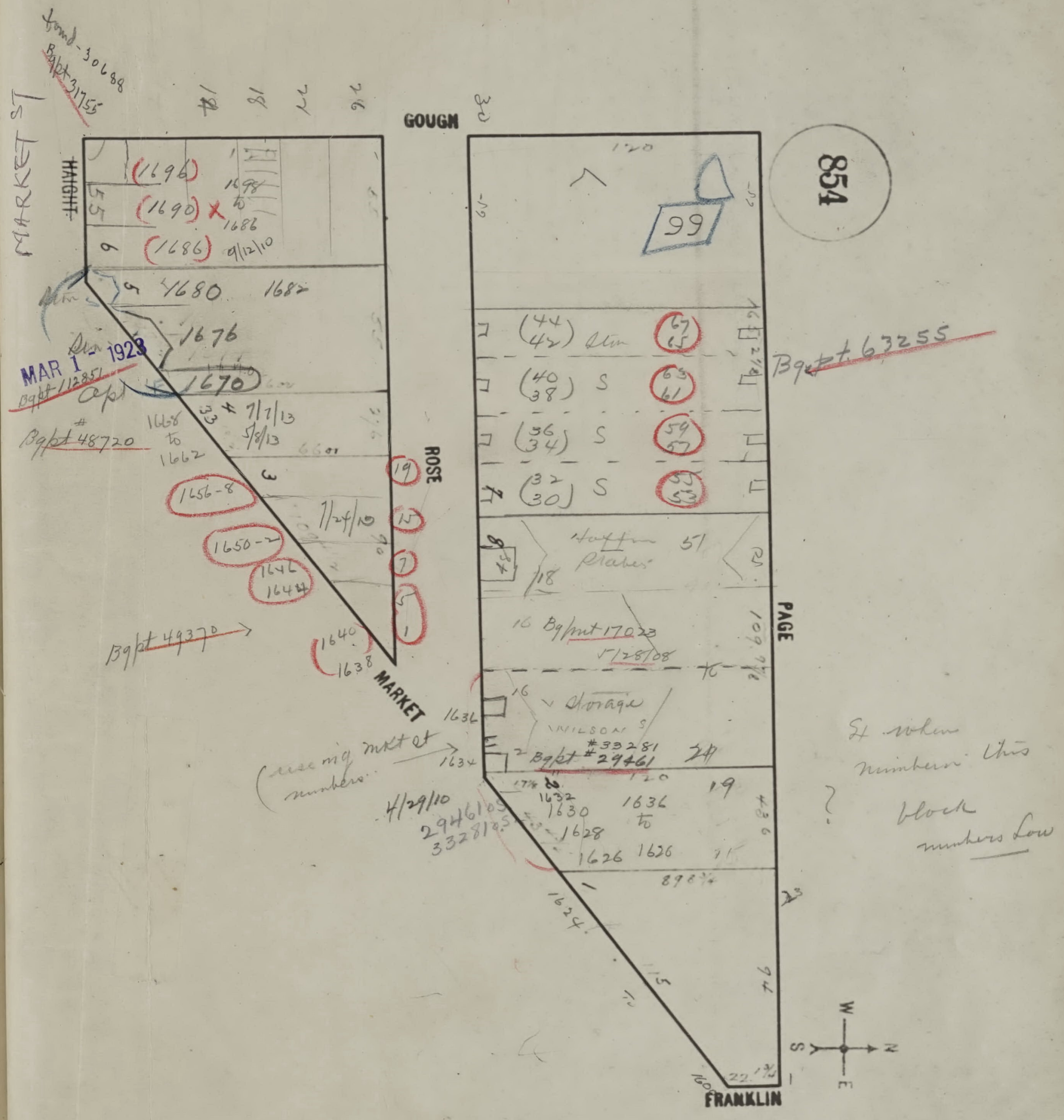
854
GOUGH
MARKET ST
HAIGHT
ROSE
MARKET
PAGE
FRANKLIN
99
(1696)
(1690)
(1686)
1694
to
1686
9/12/10
1680
1682
1676
1670
MAR 1 1923
Bg pt 11285
Bg pt 48720
1668
to
1662
7/7/13
5/8/13
1656-8
1650-2
1646
1644
1640
1638
7/24/10
Bg pt 49370
19
15
7
5
1
(44 42)
(40 38)
(36 34)
(32 30)
67
63
59
55
S
Bg pt 63255
Haffm St
Stable
Bgpmt 17023
5/28/08
Storage
WILSON S
Bg pt #29461
#33281
1636
1634
4/29/10
294610
332810
1632
1630
1628
1626
1636
to
1626
1624
Bond 30688
Bg pt 31755
(using mkt st numbers)
St where numbers this block numbers low
?
W
S
N
E

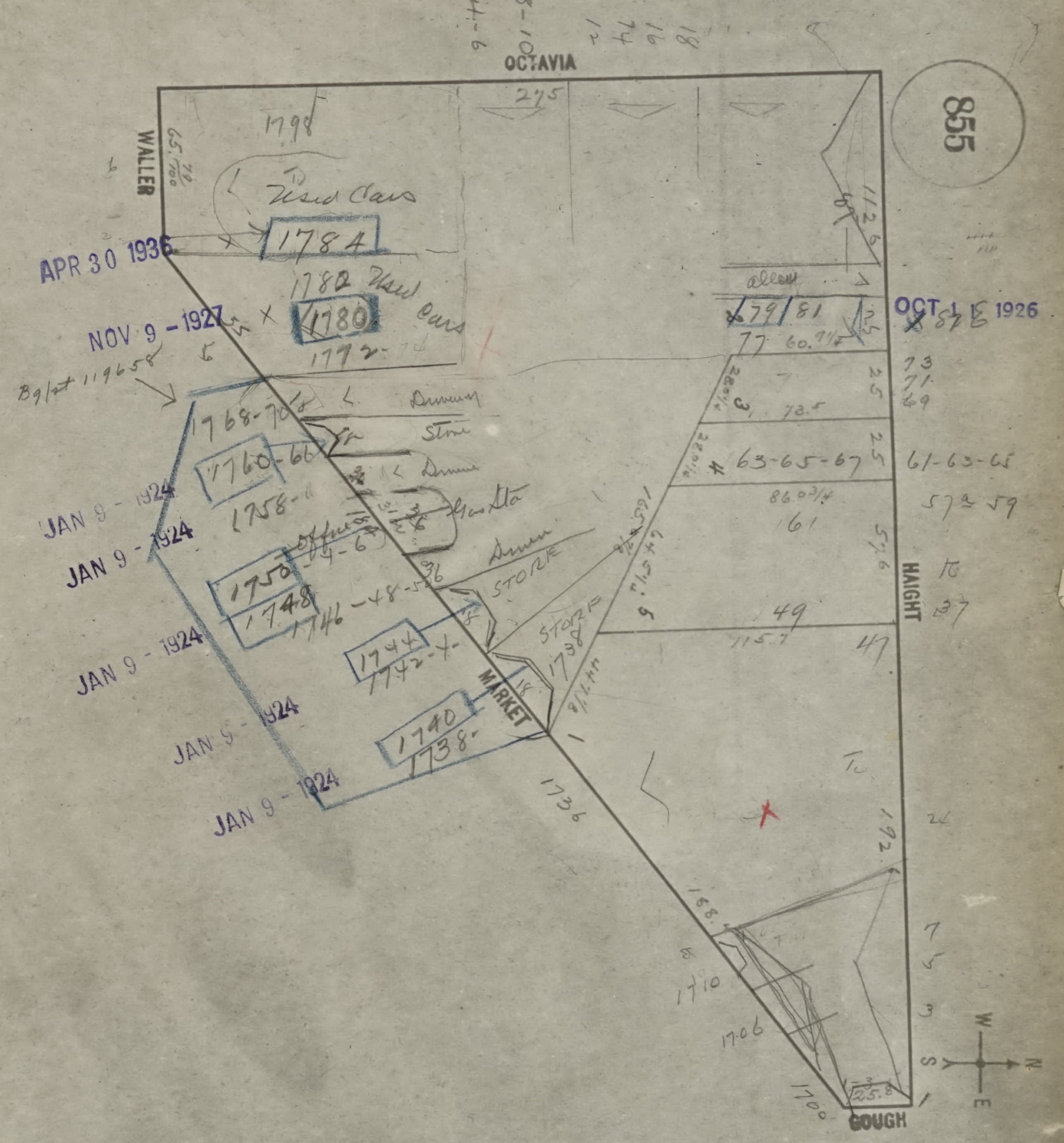
855
OCTAVIA
WALLER
HAIGHT
MARKET
GOUGH
275
1798
Used Cars
1784
APR 30 1936
1782 Used Cars
1780
NOV 9 - 1927
1772
Bg/pt 119658
1768-70
Dummy Store
1760-66
1758
JAN 9 - 1924
JAN 9 - 1924
1752
1748
1746-48-50
STORE
JAN 9 - 1924
1744
1742
JAN 9 - 1924
1740
1738
JAN 9 - 1924
1738
STORE
1736
alley
79/81
77
OCT 1 1926
73
71
69
63-65-67
61-63-65
57 & 59
61
49
47
112.5
25
188
1710
1706
1700
W
S
N
E

SAN FRANCISCO DEPARTMENT OF BUILDING INSPECTION
OFFICIAL COPY

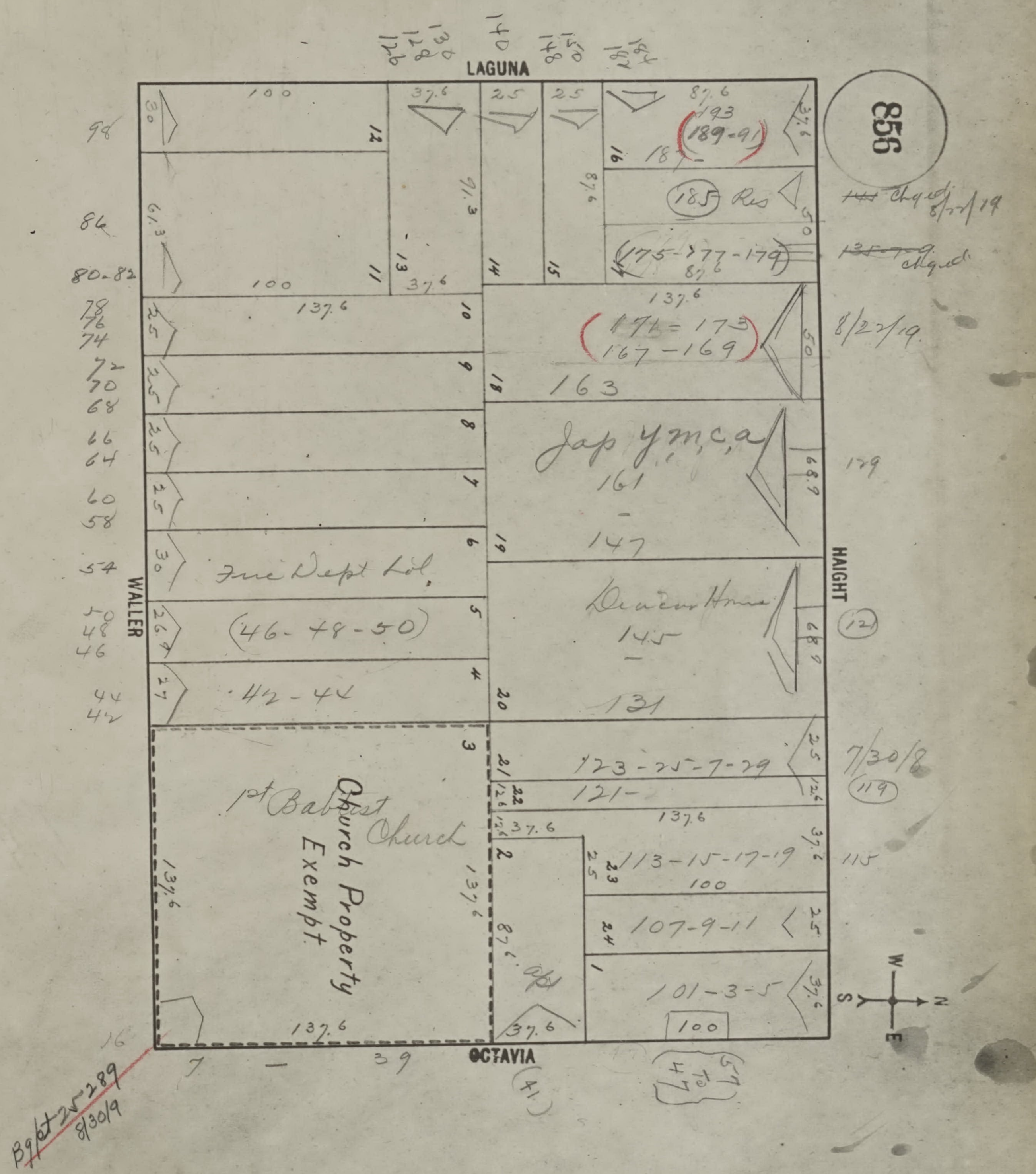
856
LAGUNA
WALLER
HAIGHT
OCTAVIA
Jap Y.M.C.A.
161 - 147
Fire Dept Lot.
(46-48-50)
42-44
1st Baptist Church
Church Property Exempt
Deaconess Home
145 - 131
163
(171-173 167-169)
(175-177-179)
185 Res
193 (189-91) 187
123-25-7-29
121-
113-15-17-19
107-9-11
101-3-5
137.6
100
87.6
37.6
25
50
68.9
~~145~~ Chgd 8/22/19
~~135~~ Chgd
8/22/19
7/30/19
(119)
(12)
179
115
(41)
57 47
7 — 39
16
Bg pt 25 289 8/30/19
98
86
80-82
78 76 74
72 70 68
66 64
60 58
54
50 48 46
44 42
126 128 130
140 148 150
184 187

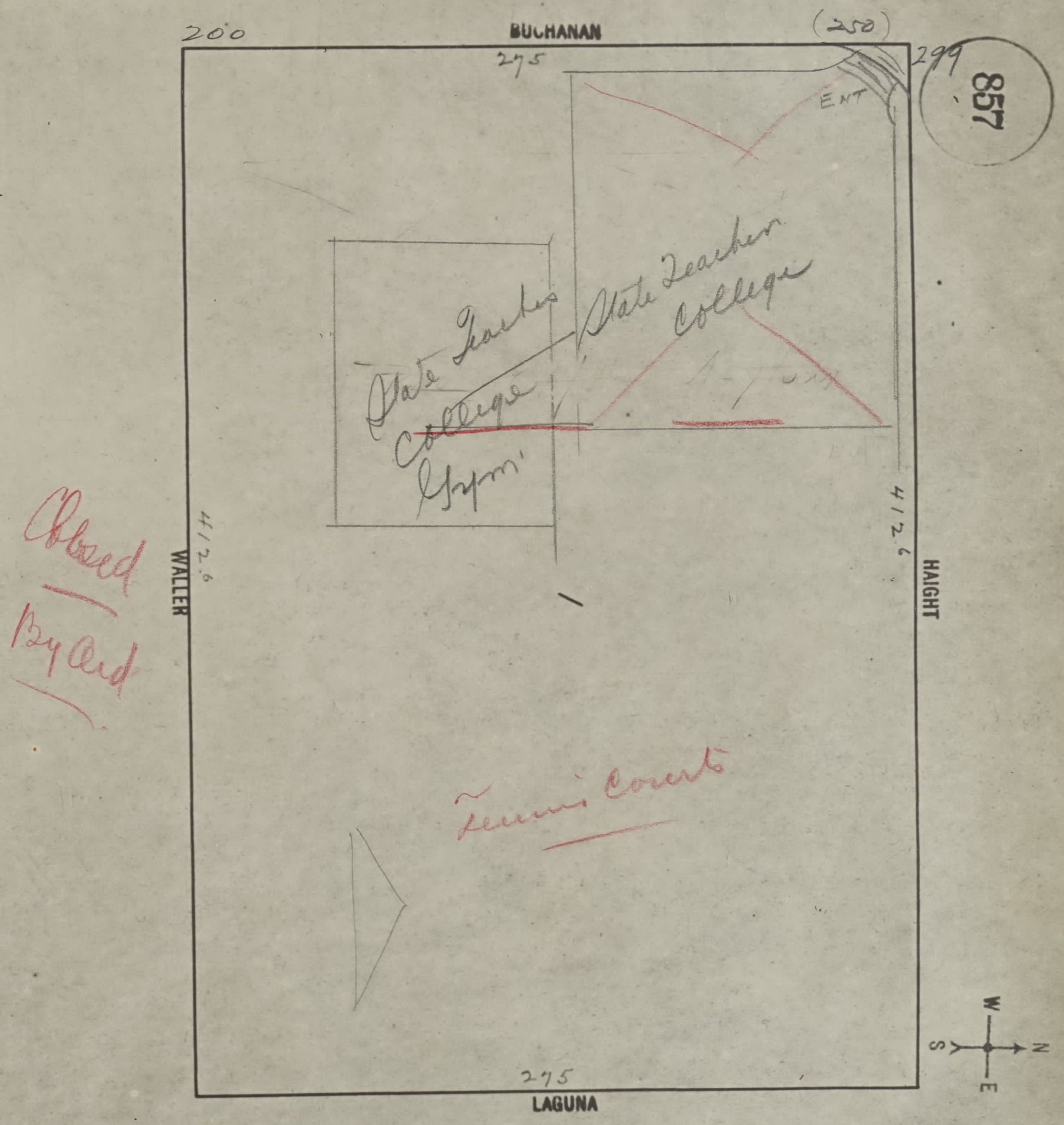
200
BUCHANAN
(250)
299
275
857
ENT
State Teachers College
State Teachers College Gym
WALLER
412.6
HAIGHT
412.6
Closed By Ord
Tennis Courts
275
LAGUNA
W
N
S
E


858
WEBSTER
BUCHANAN
WALLER
HAIGHT
LAUSSAT
(395-97-99)
389-(91-3)
383-(5-7)
377-(79) 81
375
(371)
369
365
363
359
357
355
353
351
349
347
345
301
5/26/13
8 flats
284
282
280
272
266
261
264
262
258
256
252
246
246
242
240
238
230
224
222
218
216
212
210
200
100-02
104-4
106-6
108
110-10
112
114
120
W
N
S
E

JUL 1 8 1938

SAN FRANCISCO
DBI
DEPARTMENT OF
BUILDING INSPECTION
OFFICIAL COPY

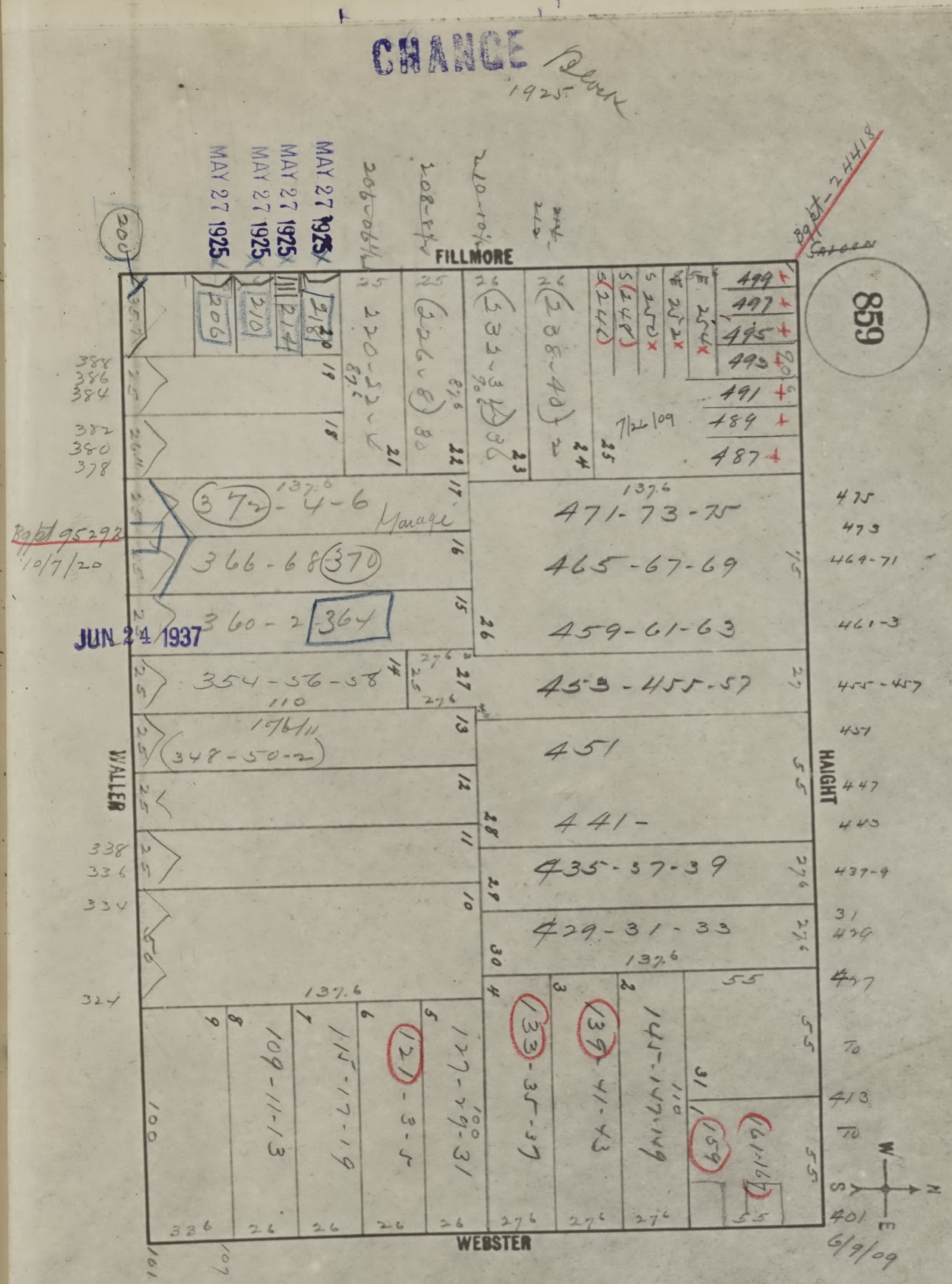
CHANGE Block 1925
MAY 27 1925
MAY 27 1925
MAY 27 1925
MAY 27 1925
JUN 24 1937
859
FILLMORE
HAIGHT
WEBSTER
WALLER
Bg Pt 24418
Bg Pt 95298
10/7/20
7/26/09
6/9/09
499
497
495
493
491
489
487
206
210
214
218
220-22-24
226-8
232-34-36
238-40
242
372-4-6
366-68
370
360-2
364
354-56-58
348-50-2
471-73-75
465-67-69
459-61-63
453-455-57
451
441-
435-37-39
429-31-33
109-11-13
115-17-19
121-3-5
127-29-31
133-35-37
139-41-43
145-147-149
159
161-167
388
386
384
382
380
378
338
336
334
324
475
473
469-71
461-3
455-457
451
447
443
437-9
431
429
417
413
401
101
107
137.6
110
55
W
N
S
E

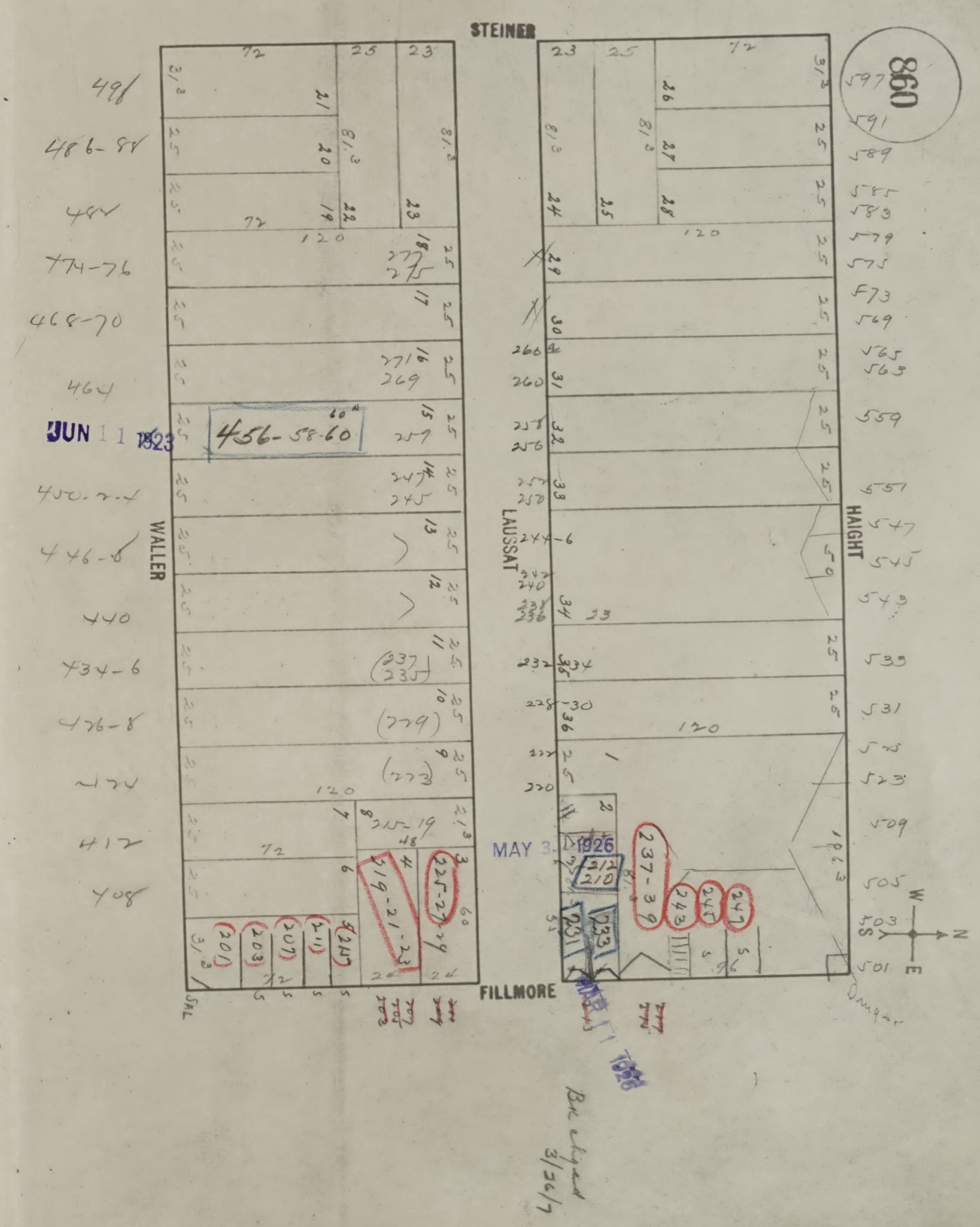
860
STEINER
WALLER
LAUSSAT
HAIGHT
FILLMORE
JUN 11 1923
456-58-60
MAY 3 1926
498
486-88
484
474-76
468-70
464
446-8
440
434-6
426-8
412
408
597
591
589
585
583
579
575
573
569
565
563
559
551
547
545
543
539
531
523
509
505
503
501
120
72
25
23
237-39
243
245
247
219-21-23
225-27
201
203
207
211
217
231
233
210
W
N
S
E

SAN FRANCISCO DEPARTMENT OF BUILDING INSPECTION
OFFICIAL COPY

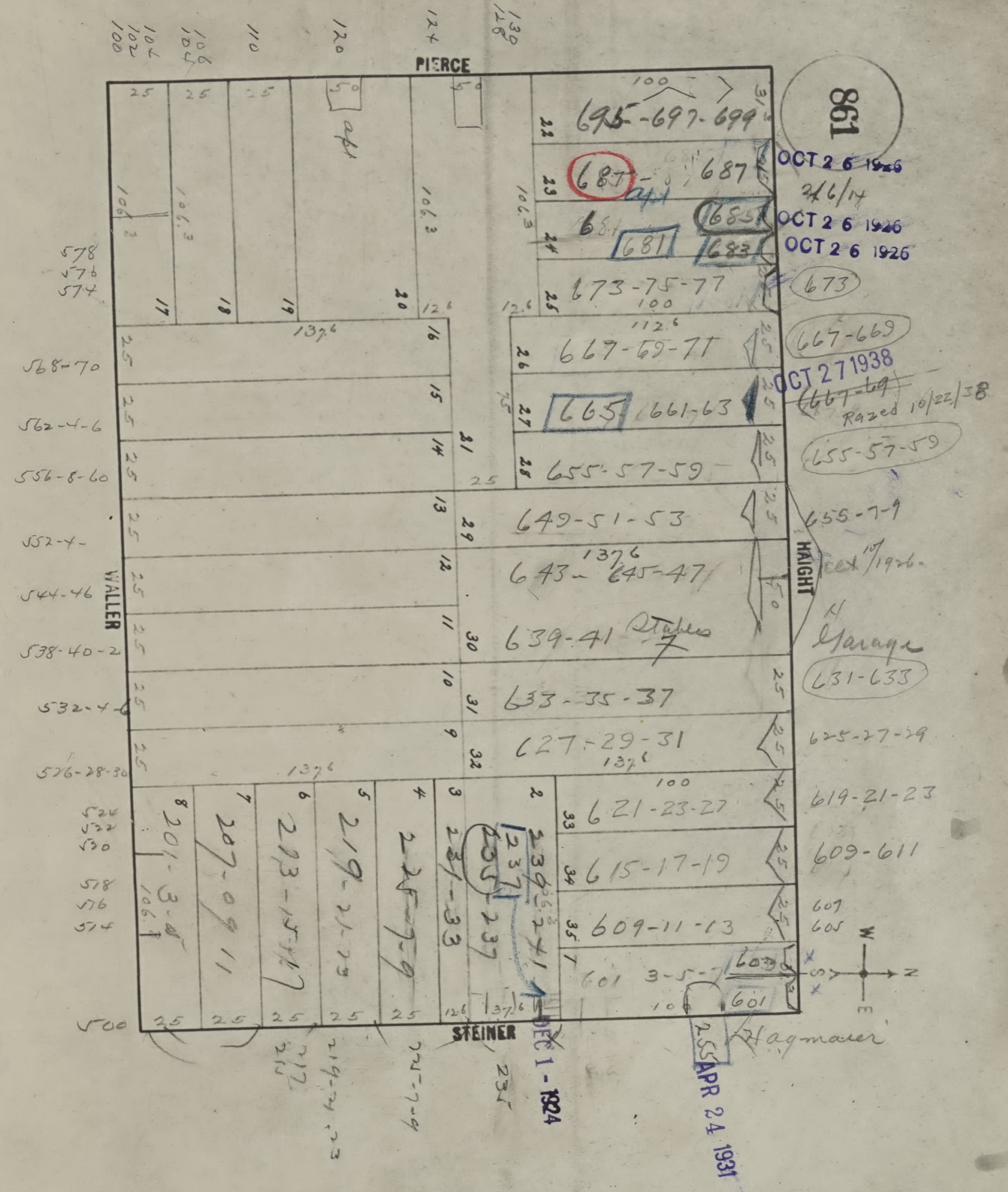
861
PIERCE
HAIGHT
WALLER
STEINER
695-697-699
687
681
683
685
673-75-77
667-69-71
665
661-63
655-57-59
649-51-53
643-645-47
639-41
Stables
633-35-37
627-29-31
621-23-27
615-17-19
609-11-13
601 3-5
201-3-5
207-09-11
213-15-17
219-21-23
225-7-9
227-33
237
239-241
578
576
574
568-70
562-4-6
556-8-60
552-4
544-46
538-40-2
532-4-6
526-28-30
500
100
102
104
106
110
120
124
128
130
apt
OCT 26 1926
2/6/14
OCT 26 1926
OCT 26 1926
673
667-669
OCT 27 1938
~~667-69~~
Razed 10/22/38
655-57-59
655-7-9
Oct 10/1926
Garage
631-633
625-27-29
619-21-23
609-611
607
605
DEC 1 - 1924
APR 24 1931
Hagmaier
235
N
S
E
W

SAN FRANCISCO DEPARTMENT OF BUILDING INSPECTION
OFFICIAL COPY

top story torn down 6/-1935
stores remodeled
& rental numbers

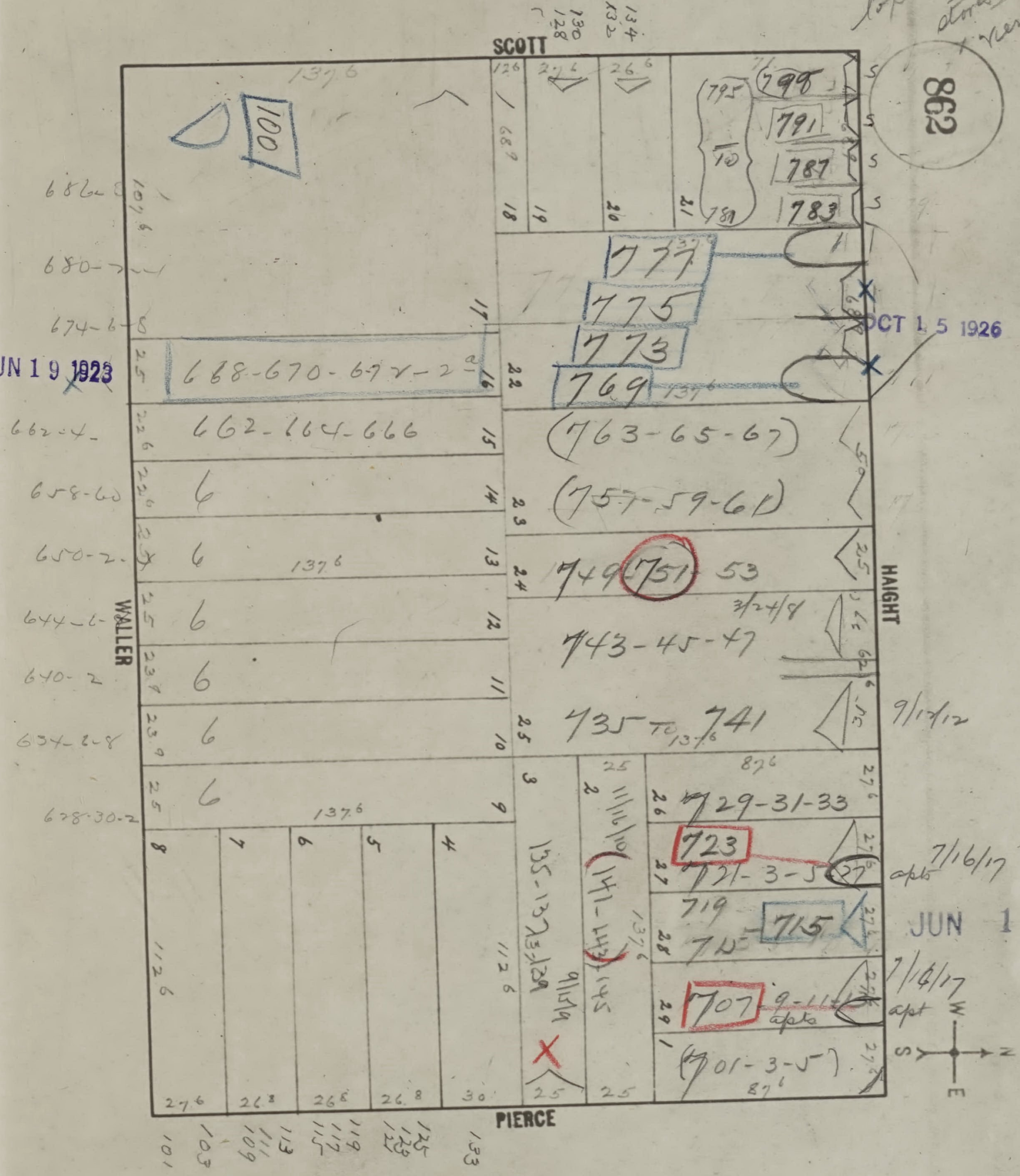
SCOTT
HAIGHT
PIERCE
WALLER
862
100
798
791
787
783
795
777
775
773
769
688-670-672-2
662-664-666
763-65-67
757-59-61
749 751 53
3/24/18
743-45-47
735 to 741
729-31-33
723
721-3-5
719
715
707
9-11
apts
701-3-5
135-137 33/39
141-143-145
686-
680-
674-6-8
662-4-
658-60
650-2-4
644-6-
640-2
634-6-8
628-30-2
101
103
109
113
115
119
125
133
9/12/12
7/16/17
apts
7/6/17
apt
W
S
N
E

JUN 19 1923

OCT 15 1926

JUN 1 1922

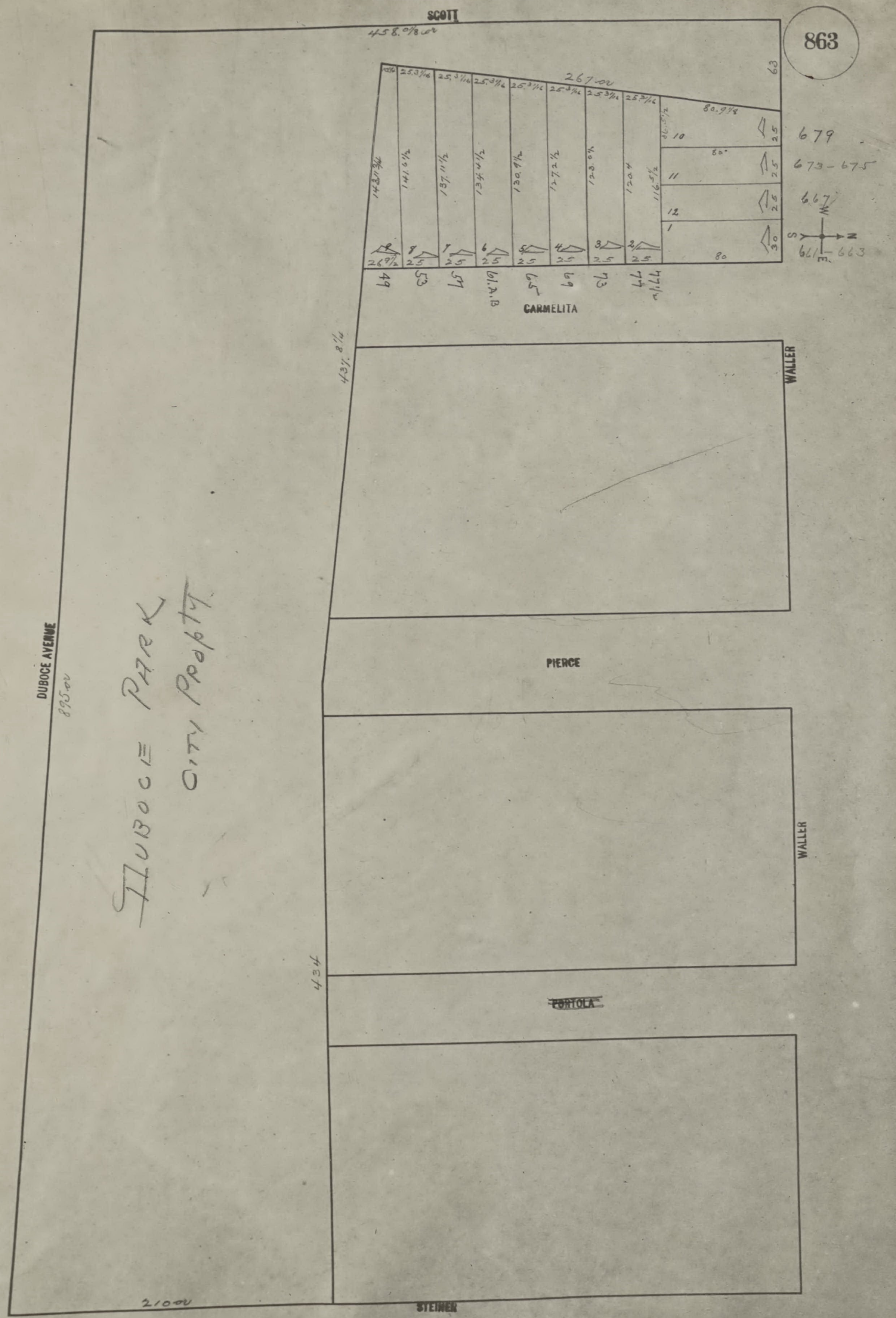
863
SCOTT
458.0/8
267
63
80.9/8
25.3/16
143.11 3/4
141.6 1/2
137.11 1/2
134.4 1/2
130.9 1/2
127.2 1/2
123.0 1/2
120.4
116.5 1/2
10
11
12
1
9
8
7
6
5
4
3
2
26 9/2
25
30
80
679
673-675
667
661-663
49
53
57
61.A.B
65
69
73
77
77 1/2
CARMELITA
W
S
N
E
437.8 1/4
WALLER
PIERCE
WALLER
~~PORTOLA~~
434
DUBOCE AVENUE
835
DUBOCE PARK
CITY PROP'TY
STEINER
210

SAN FRANCISCO DBI DEPARTMENT OF BUILDING INSPECTION
OFFICIAL COPY

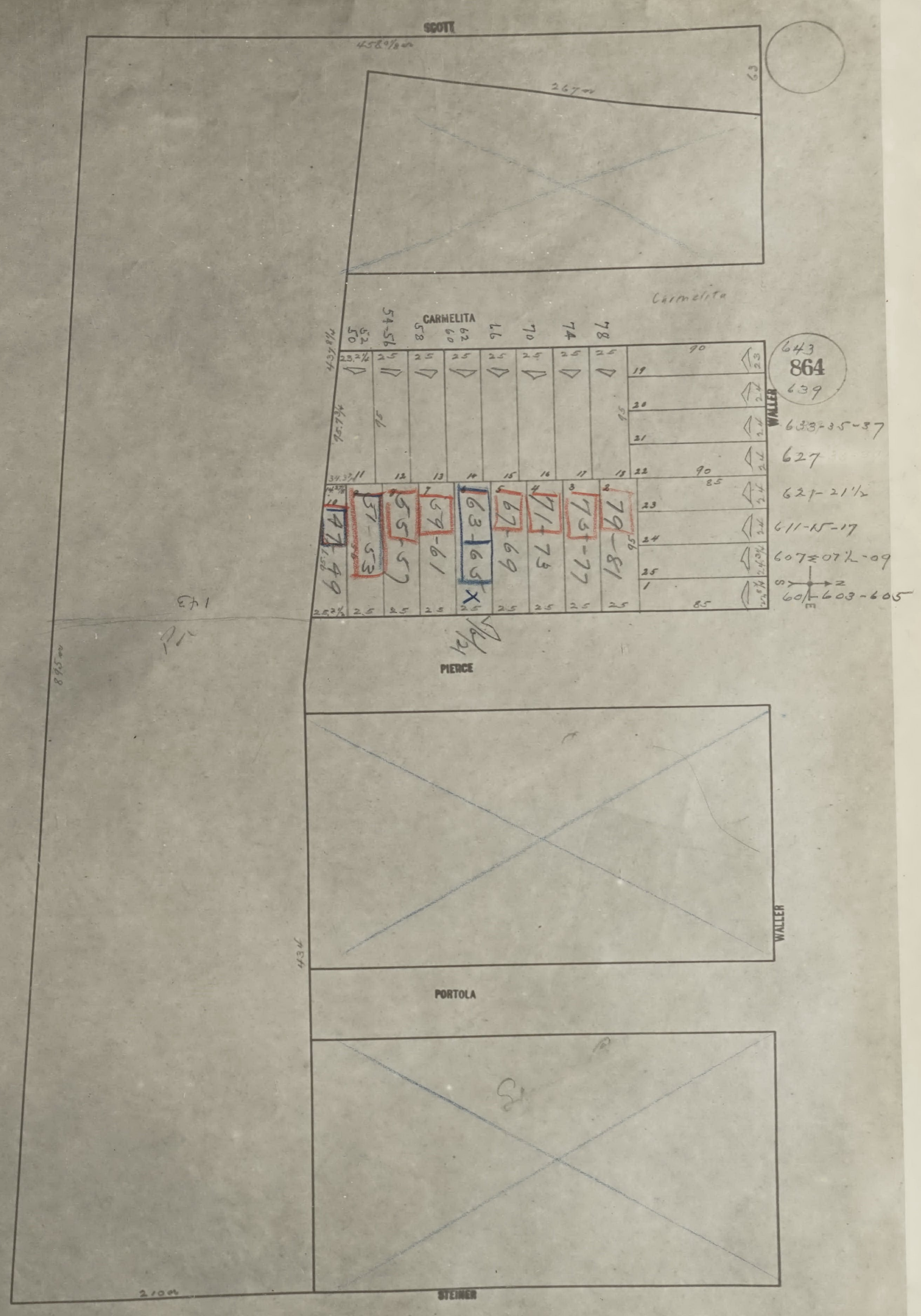
SCOTT
CARMELITA
Carmelita
PIERCE
WALLER
PORTOLA
STEINER
864
643
639
50-52
54-56
58
60-62
66
70
74
78
47-49
51-53
55-57
59-61
63-65
67-69
71-73
75-77
79-81
633-35-37
627
621-21½
611-15-17
607-07½-09
601-603-605
S
N
E
X

SAN FRANCISCO
DBI
DEPARTMENT OF BUILDING INSPECTION
OFFICIAL COPY

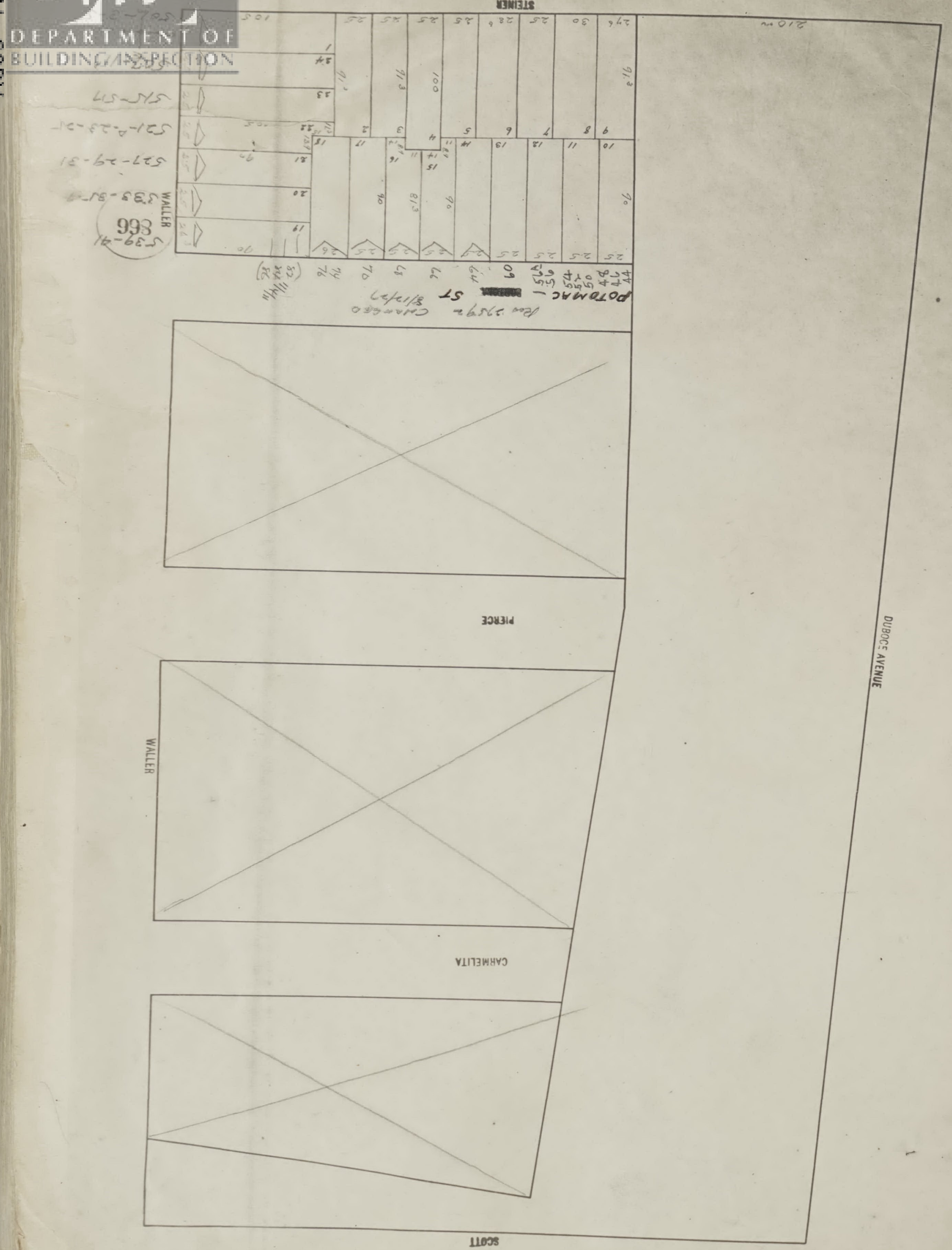
STEINER
SCOTT
DUBOCE AVENUE
PIERCE
WALLER
CARMELITA
POTOMAC ST
866
539-41
533-35
527-29-31
521-23-25
515-17
210

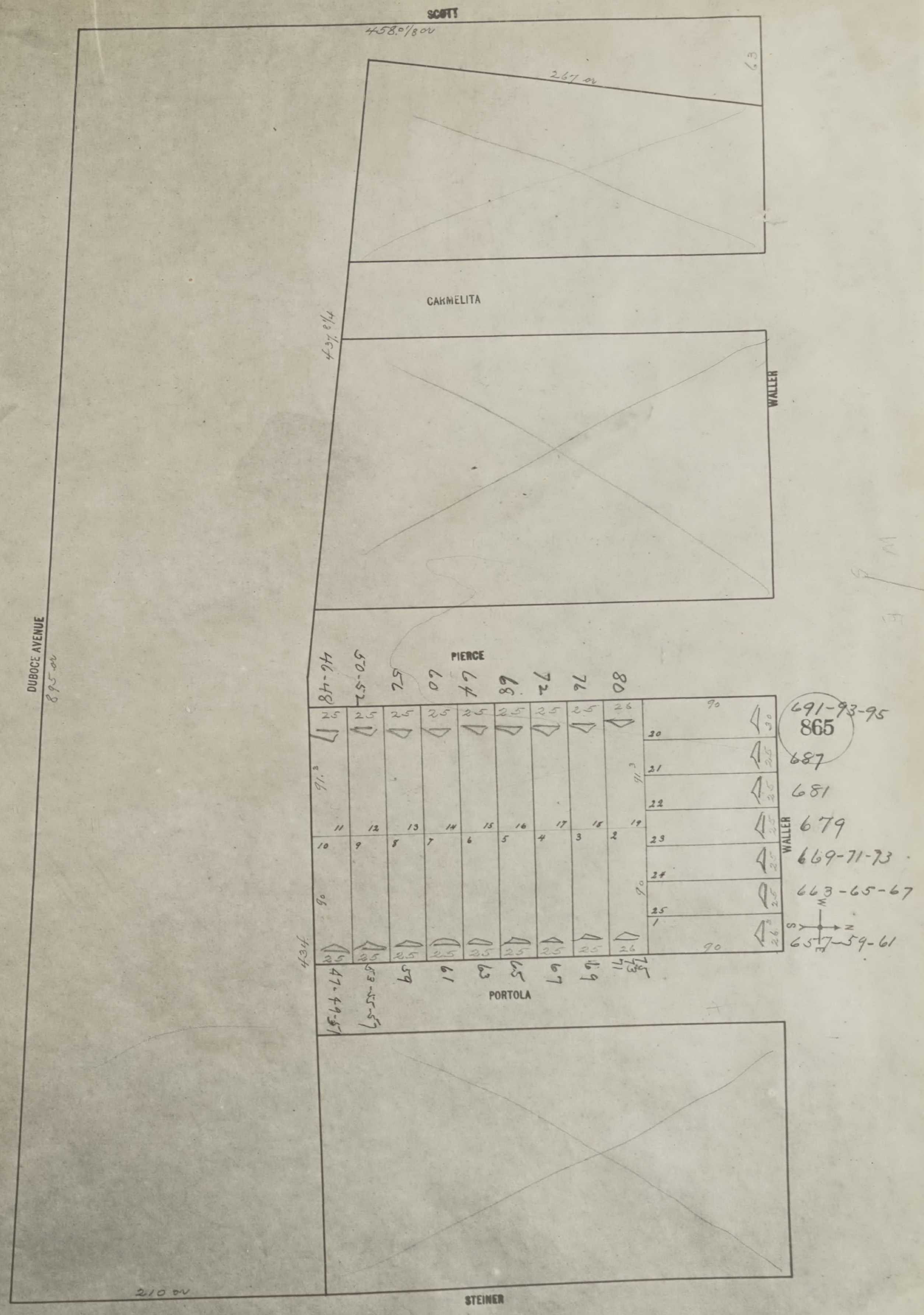
SCOTT
458.80
267
63
CARMELITA
WALLER
DUBOCE AVENUE
PIERCE
46-48
50-52
56
60
64
68
72
76
80
691-93-95
865
687
681
679
669-71-73
663-65-67
657-59-61
W
S
N
E
47-49-51
53-55-57
59
61
63
65
67
69
71-73-75
434
PORTOLA
STEINER
210

SAN FRANCISCO DEPARTMENT OF BUILDING INSPECTION
OFFICIAL COPY

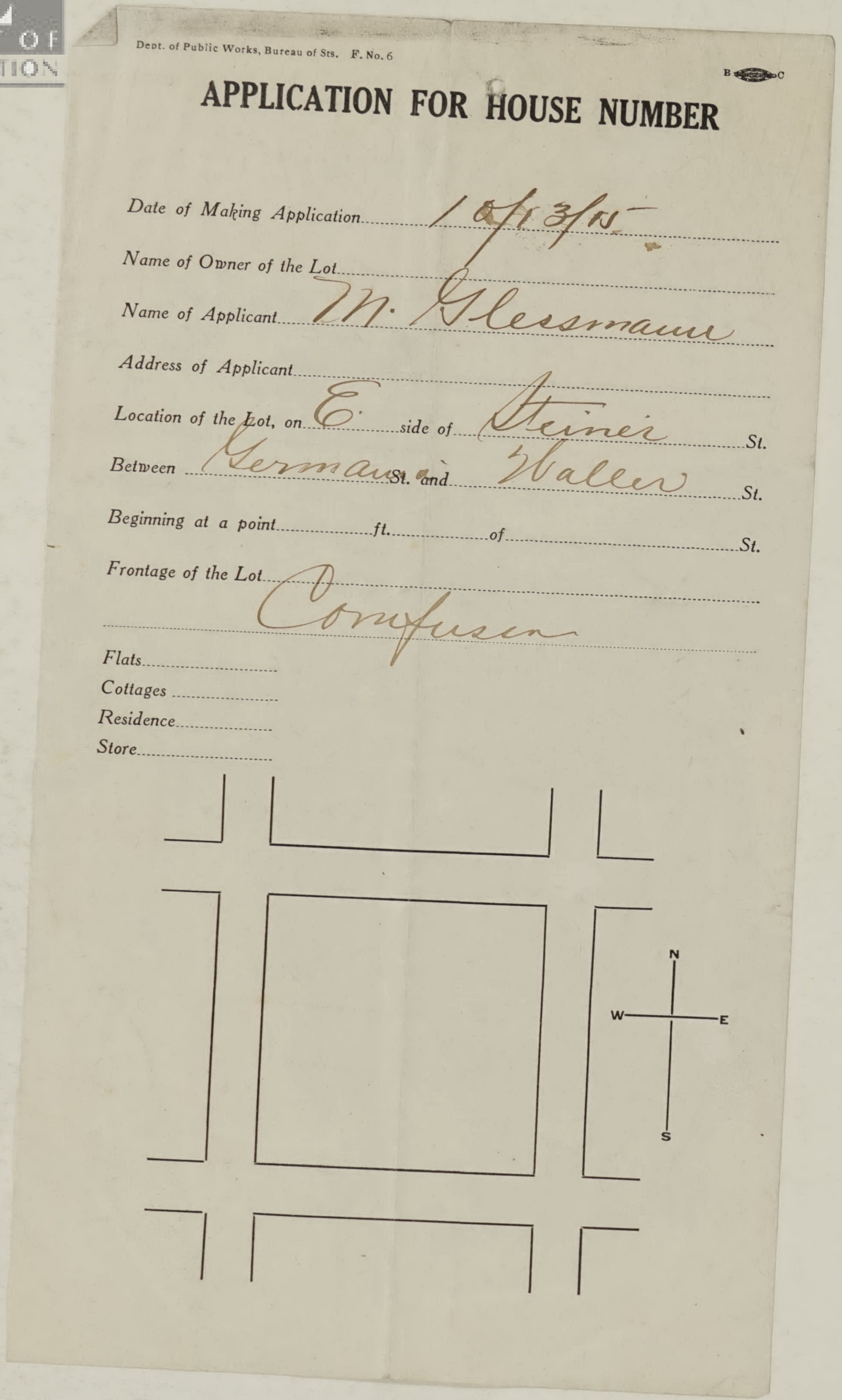

Dept. of Public Works, Bureau of Sts. F. No. 6

APPLICATION FOR HOUSE NUMBER

Date of Making Application 10/13/05

Name of Owner of the Lot

Name of Applicant M. Glessmann

Address of Applicant

Location of the Lot, on E. side of Steiner St.

Between Germania St. and Waller St.

Beginning at a point ft. of St.

Frontage of the Lot Confusen

Flats

Cottages

Residence

Store

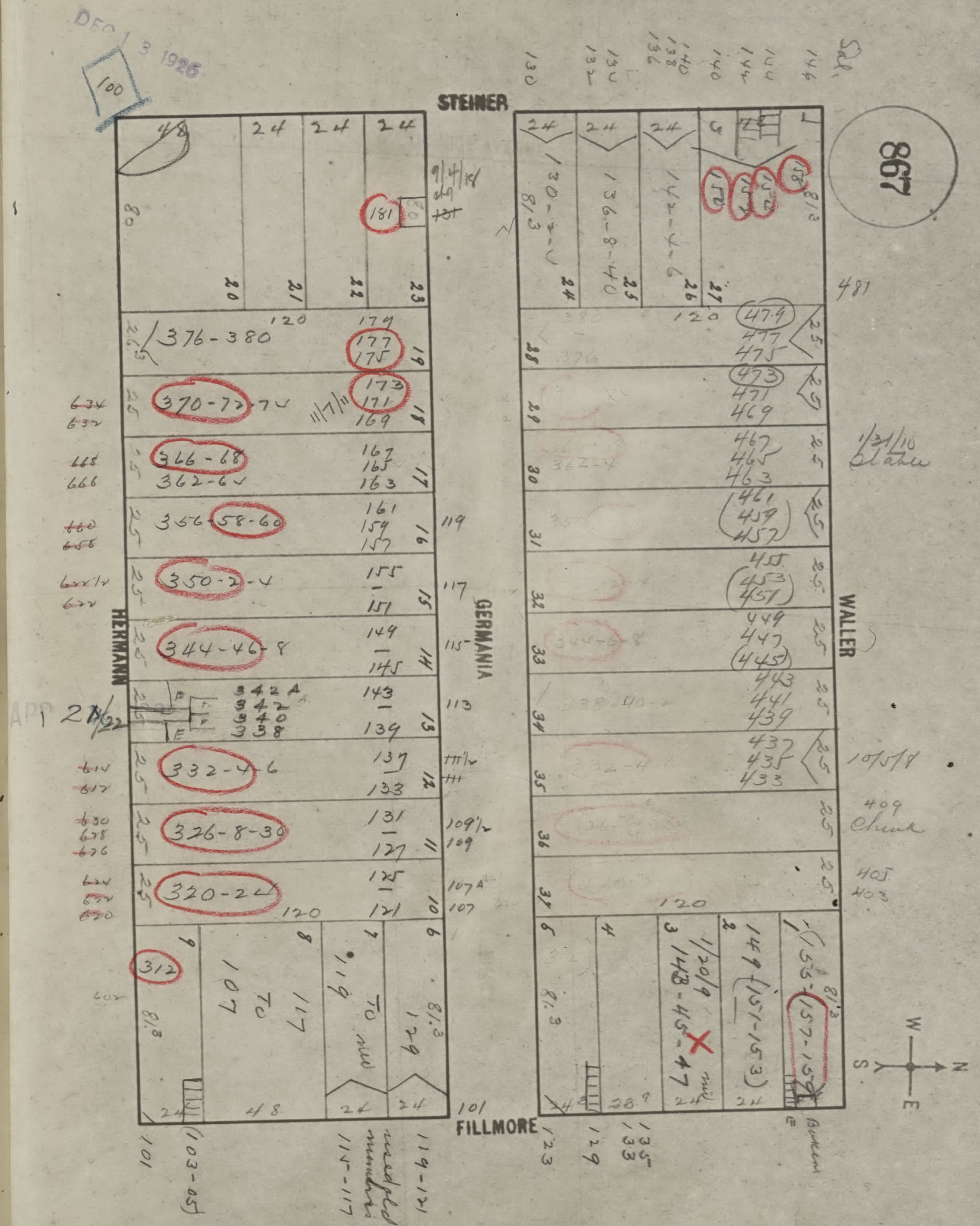

DEC 13 1926
100
STEINER
867
HERMANN
GERMANIA
WALLER
FILLMORE
130
132
134
136
138
140
140
144
144
146
181
9/4/18
376-380
177
175
370-72-74
173
171
169
366-68
362-64
167
165
163
356-58-60
161
159
157
350-2-4
155
151
344-46-8
149
145
342A
342
340
338
143
139
332-4-6
137
133
326-8-30
131
127
320-24
125
121
120
312
107
To
117
119
To
ml
129
101
(103-05)
115-117
119-121
130-2-4
136-8-40
142-4-6
481
479
477
475
473
471
469
467
465
463
1/31/10
461
459
457
455
453
451
449
447
445
443
441
439
437
435
433
10/5/18
409
405
403
1/20/9
143-45-47
149
(151-153)
155
157-159
123
129
135
133
APP 21/22
W
N
E
S

SAN FRANCISCO DEPARTMENT OF BUILDING INSPECTION
OFFICIAL COPY

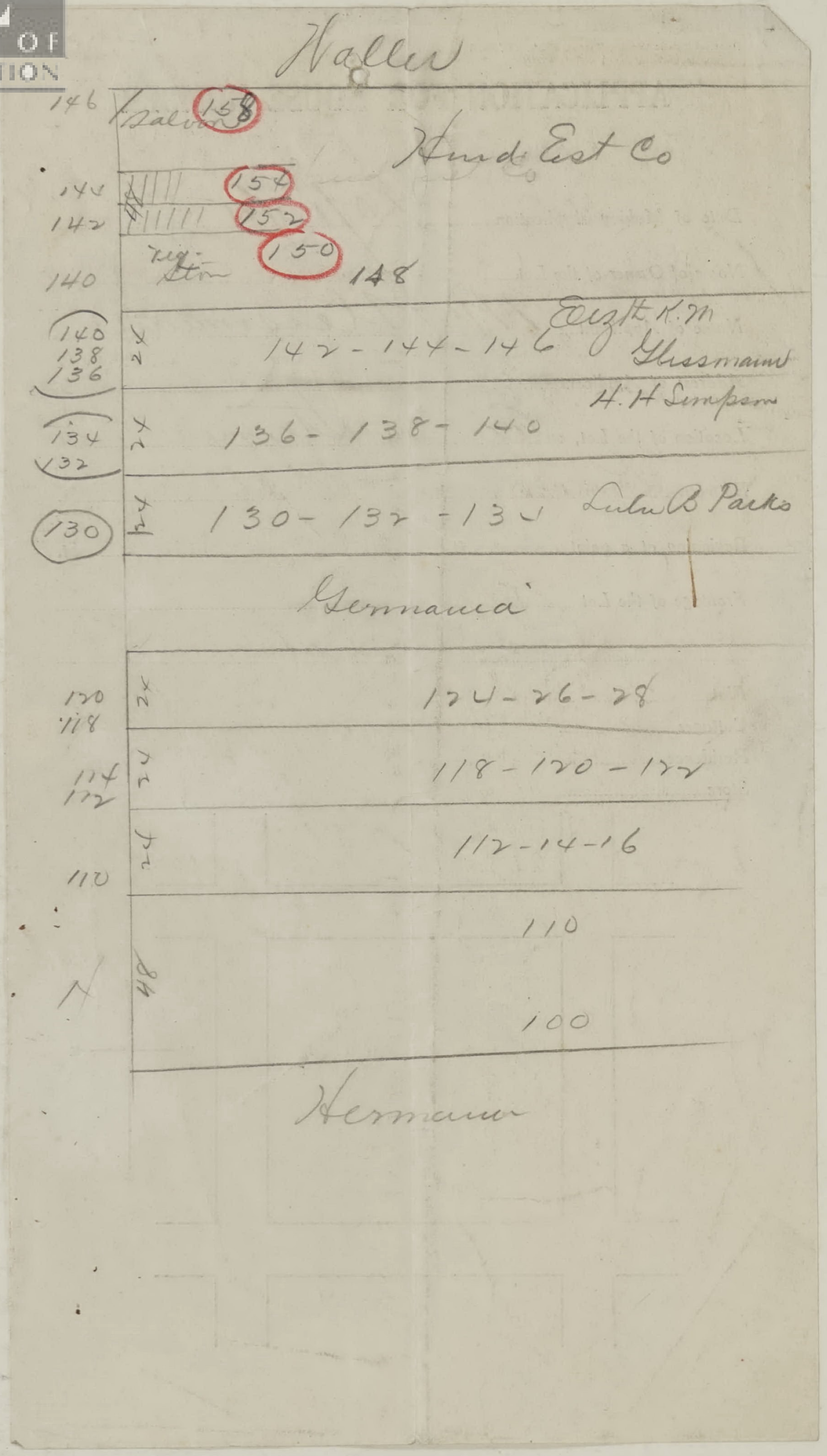
Waller
146 Saloon 158
Hud Est Co
144 154
142 152
140 Reg Stn 150
148
140 138 136
142-144-146
Eliz K.M. Glissmann
134 132
136-138-140
H.H Simpson
130
130-132-134
Lulu B Parks
Germania
120 118
124-26-28
114 112
118-120-122
112-14-16
110
110
100
Hermann

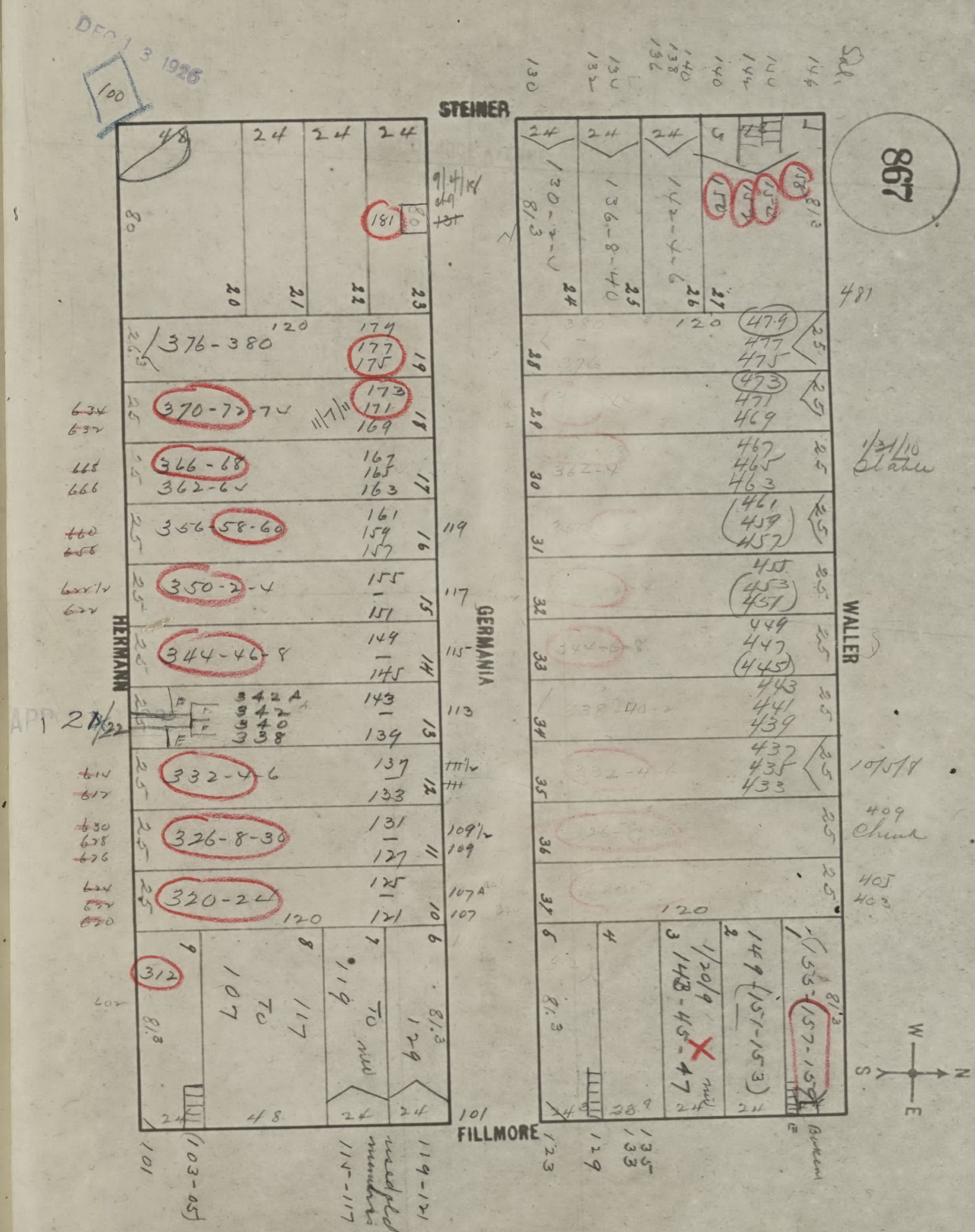
DEC 13 1926
100
STEINER
WALLER
GERMANIA
HERMANN
FILLMORE
867
181
376-380
370-72-74
366-68
362-64
356-58-60
350-2-4
344-46-8
342A 342 340 338
332-4-6
326-8-30
320-22
312
107 To 117
119 To 121
103-05
114-117
119-121
130-2-4
136-8-40
142-4-6
479 477 475
473 471 469
467 465 463
461 459 457
455 453 451
449 447 445
443 441 439
437 435 433
143-45-47
149 151-153
155-157-159
481
1/31/10 Stahr
10/5/18
409 Chura
405 403
123 129 135 133

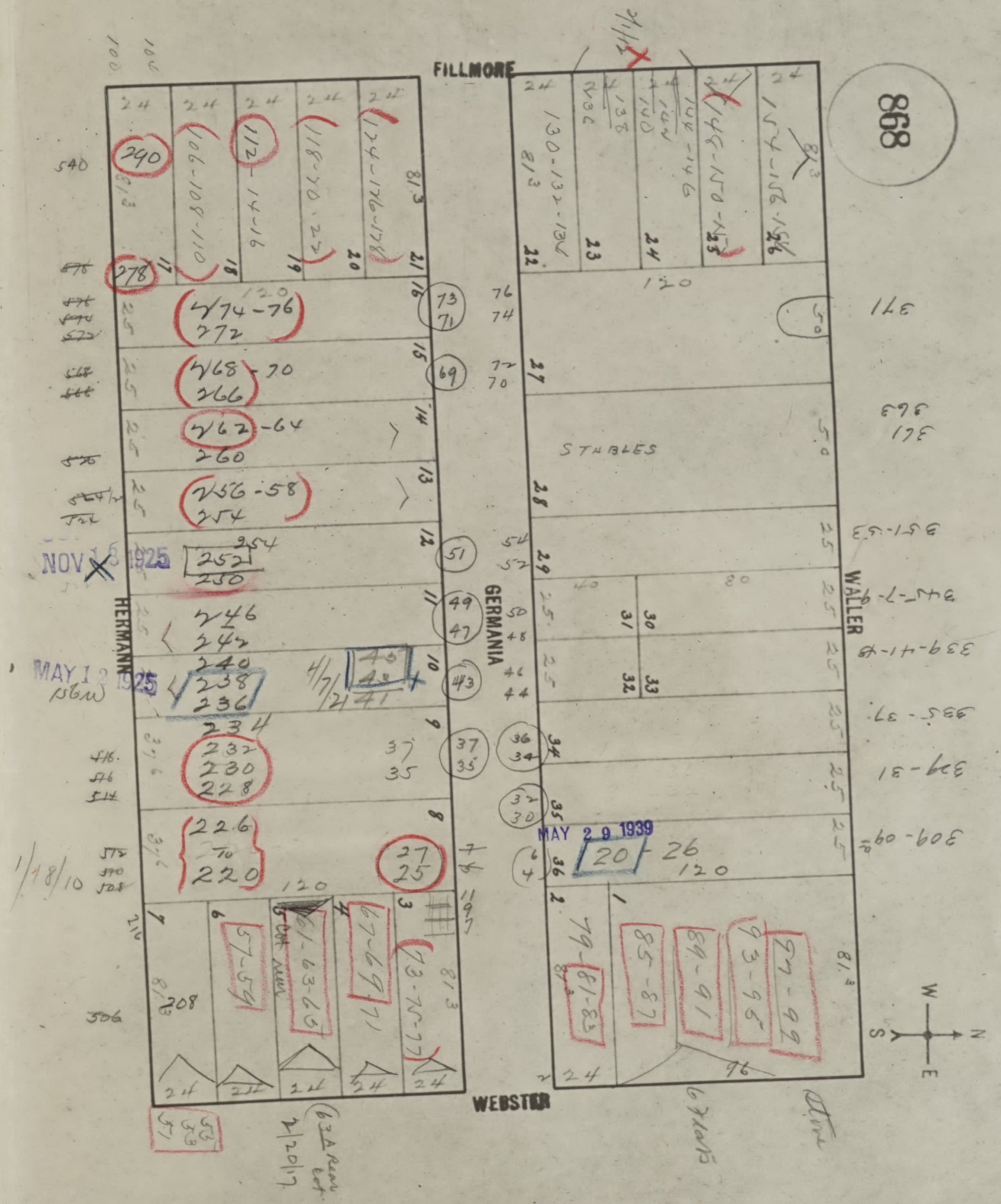
868
FILLMORE
HERMANN
GERMANIA
WALLER
WEBSTER
STABLES
NOV 16 1925
MAY 12 1925
MAY 29 1939
1/18/10
2/20/17
4/7/
W
N
S
E

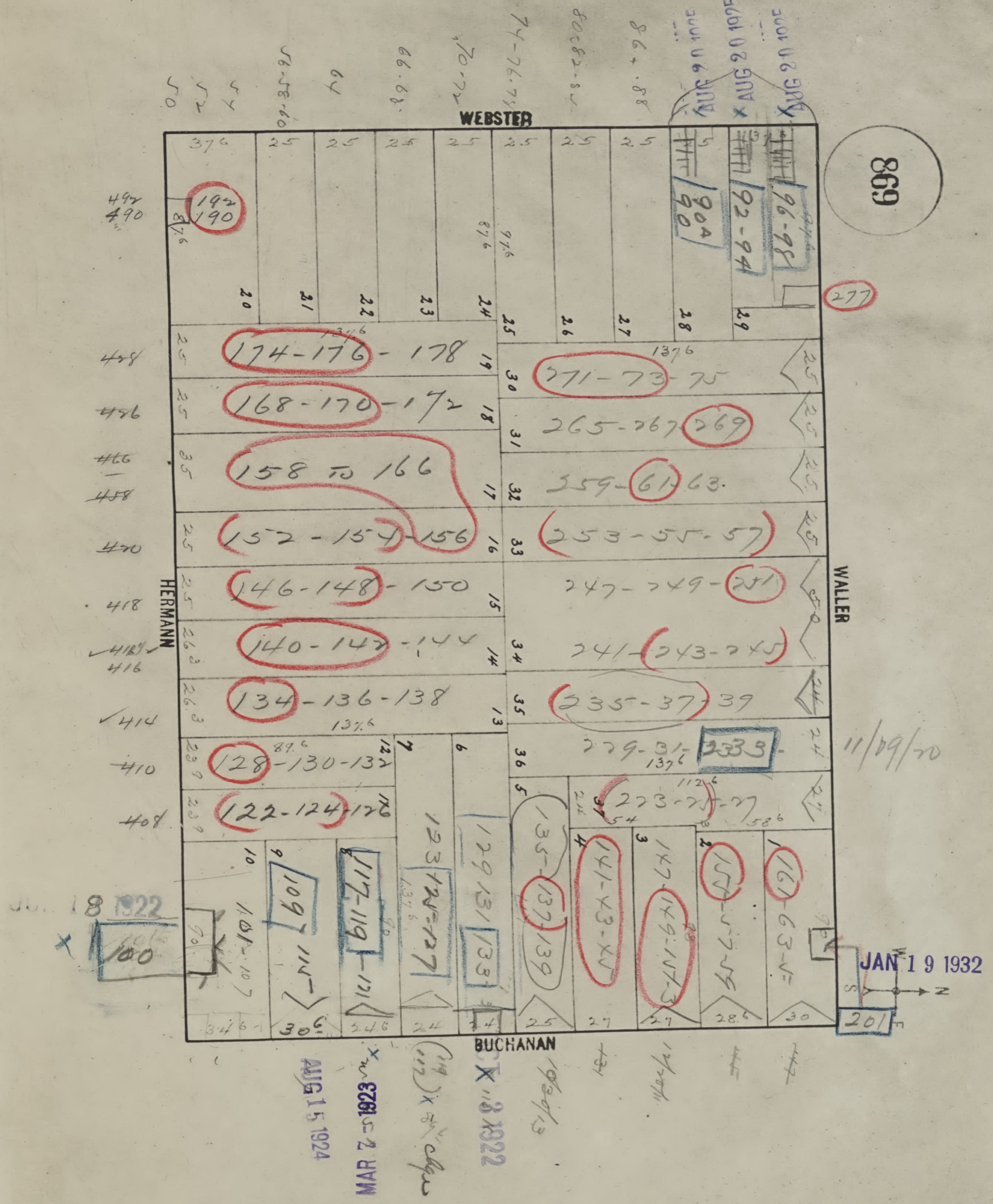
869
WEBSTER
WALLER
BUCHANAN
HERMANN
190-192
174-176-178
168-170-172
158 to 166
152-154-156
146-148-150
140-142-144
134-136-138
128-130-132
122-124-126
271-73-75
265-267-269
259-61-63
253-55-57
247-249-251
241-243-245
235-37-39
229-31-233
223-25-27
90A 90
92-94
96-98
277
100
101-107
109
111-117-119
121-127
129-131-133
135-137-139
141-43-45
147-149-151-53
155-57-59
161-63-65
201
AUG 9 0 1995
AUG 15 1924
MAR 7 1923
JAN 18 1922
JAN 19 1932
11/09/20

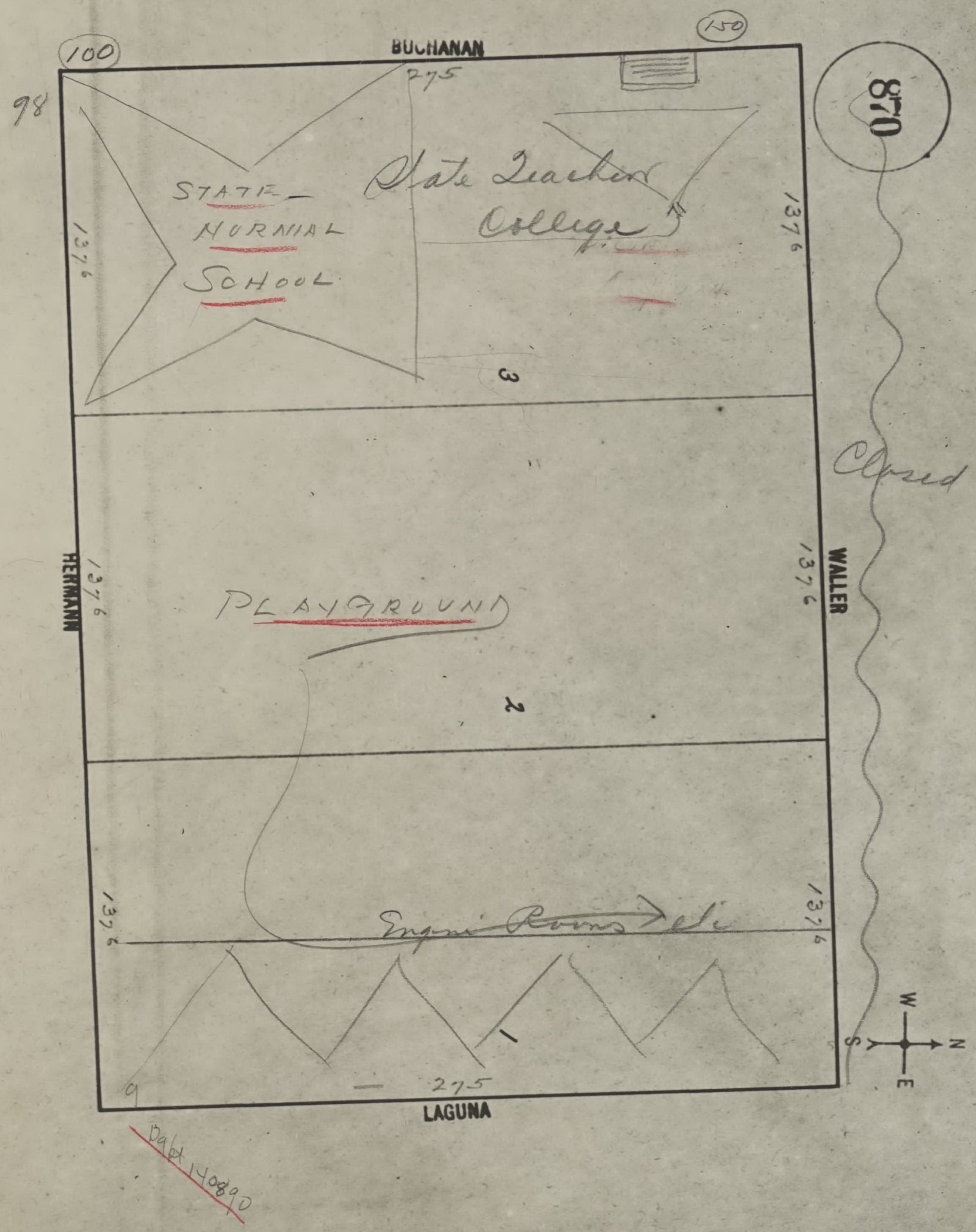
870
BUCHANAN
(100)
(150)
98
275
STATE NORMAL SCHOOL
State Teachers College
3
1376
HERMANN
WALLER
Closed
PLAYGROUND
2
Engine Rooms etc
1
9
275
LAGUNA
W
N
S
E
Dept 140890

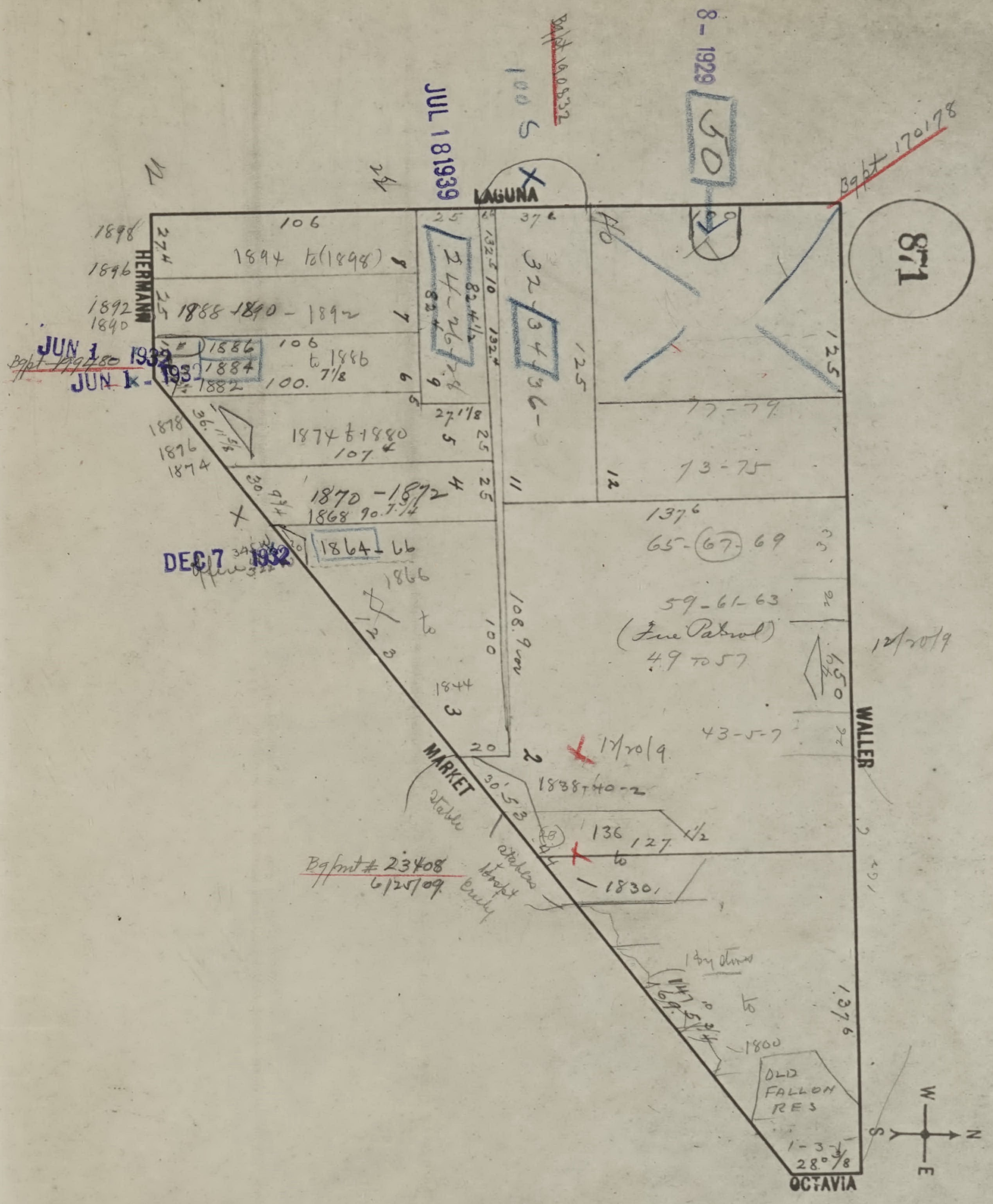
871
LAGUNA
HERMANN
WALLER
MARKET
OCTAVIA
JUL 18 1939
JUN 1 1932
JUN 1 1932
DEC 7 1932
8-1929
Bg pt 170178
Bg pt 190532
Bg pmt # 23408 6/25/09
1894 ½ (1898)
1888 1890 - 1892
1886
1884
1882
1874 & 1880
1870 - 1872
1868
1864 - 66
1866
1844
1838 & 40 - 2
1830
1800
24 - 26
32 - 34 - 36
77 - 79
73 - 75
65 - 67 - 69
59 - 61 - 63
(Fire Patrol)
49 to 57
43 - 5 - 7
1 - 3
Stable
OLD FALLON RES
W
S
N
E

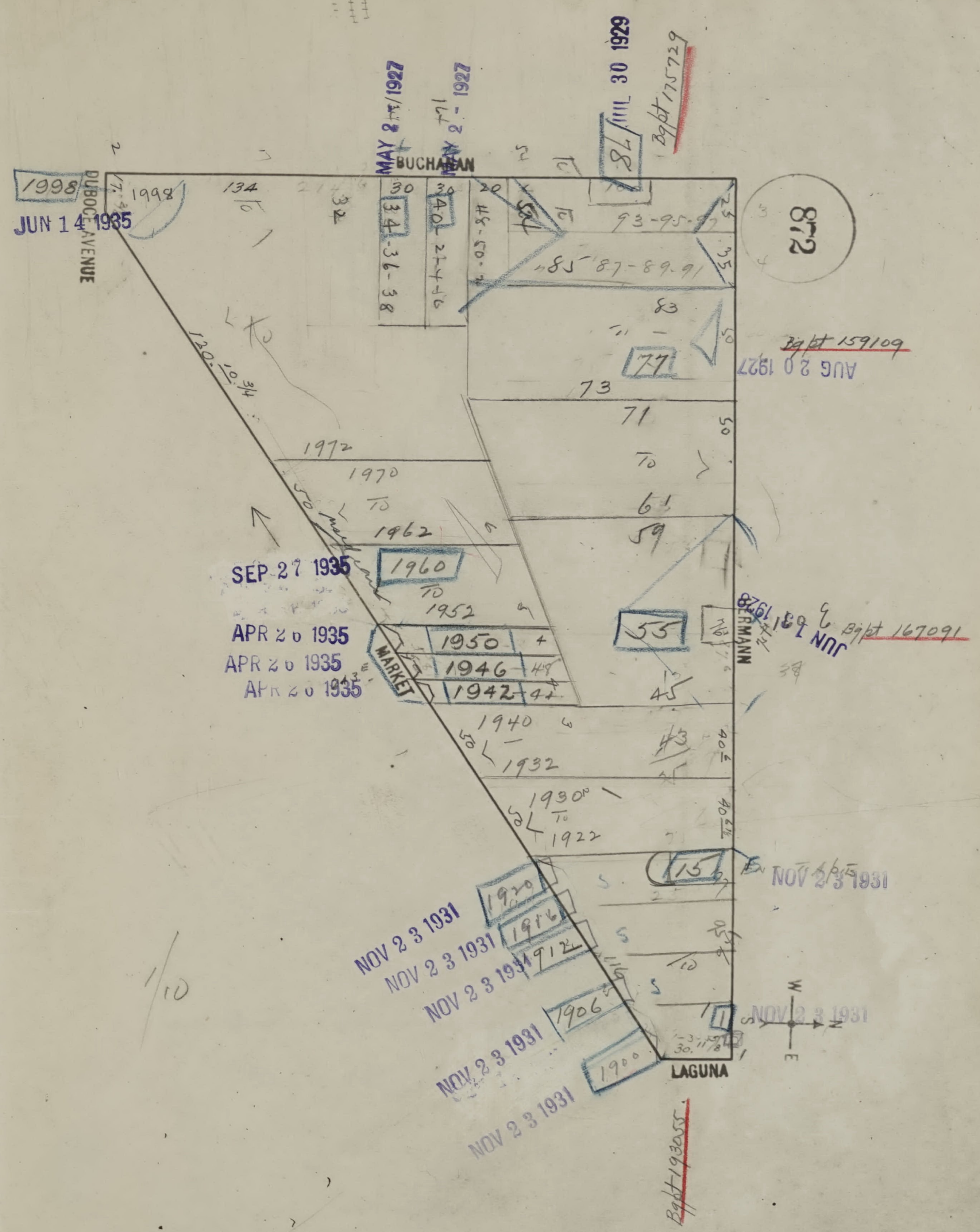
872
BUCHANAN
DUBOCE AVENUE
MARKET
HERMANN
LAGUNA
JUN 14 1935
1998
134
30
30
20
34
34-36-38
40
40-42-44-46
48-50-52
93-95-97
85-87-89-91
83
77
73
71
TO
61
59
55
45
43
15
1
1972
1970
TO
1962
1960
TO
1952
1950
1946
1942
1940
1932
1930
TO
1922
1920
1916
1912
1906
1900
MAY 2 1927
MAY 2 1927
JUL 30 1929
78
Bgpt 175729
AUG 20 1927
Bgpt 159109
JUN 1 1928
Bgpt 167091
SEP 27 1935
APR 26 1935
APR 26 1935
APR 26 1935
NOV 23 1931
NOV 23 1931
NOV 23 1931
NOV 23 1931
NOV 23 1931
NOV 23 1931
NOV 23 1931
Bgpt 193055
W
S
N
E
1/10

SAN FRANCISCO DBI DEPARTMENT OF BUILDING INSPECTION
OFFICIAL COPY

878

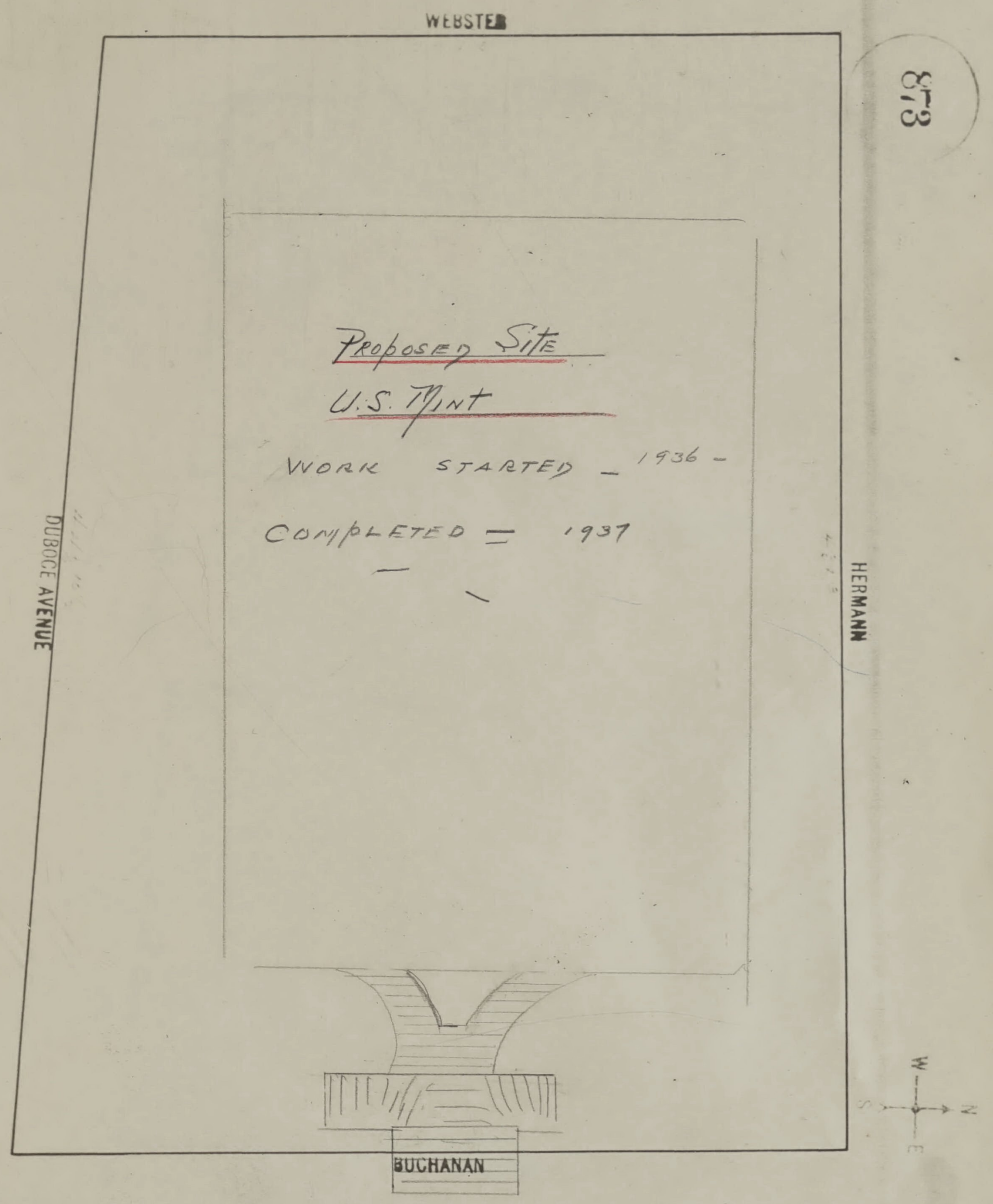
WEBSTER
DUBOCE AVENUE
HERMANN
BUCHANAN
W
N
S
E

Proposed Site
U.S. Mint

Work started – 1936 –

Completed – 1937

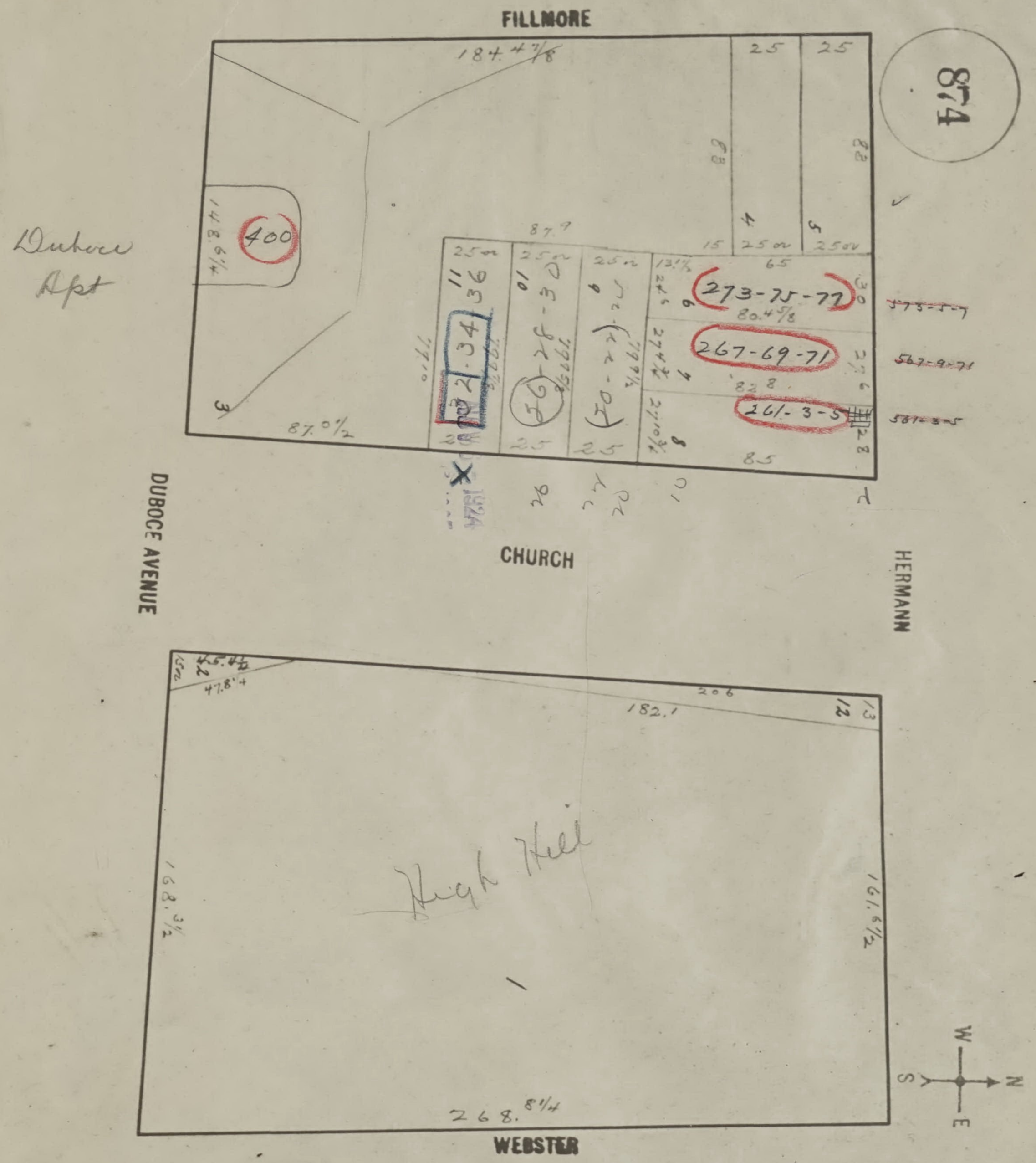
874
FILLMORE
184.47/8
25
25
82
4
5
15
25 or
25 or
Duboce
Apt
400
148.6¼
87.9
11
36
10
9
2234
3D
1922
25 or
13½
65
273-75-77
80.4⅝
~~573-5-7~~
267-69-71
~~567-9-71~~
82.8
261-3-5
561-3-5
85
87.0½
25
X
1924
26
22
20
10
7
DUBOCE AVENUE
CHURCH
HERMANN
182.1
206
47.8¼
High Hill
168.3½
161.6½
268.8¼
WEBSTER
W
S
N
E

SAN FRANCISCO DBI DEPARTMENT OF BUILDING INSPECTION
OFFICIAL COPY

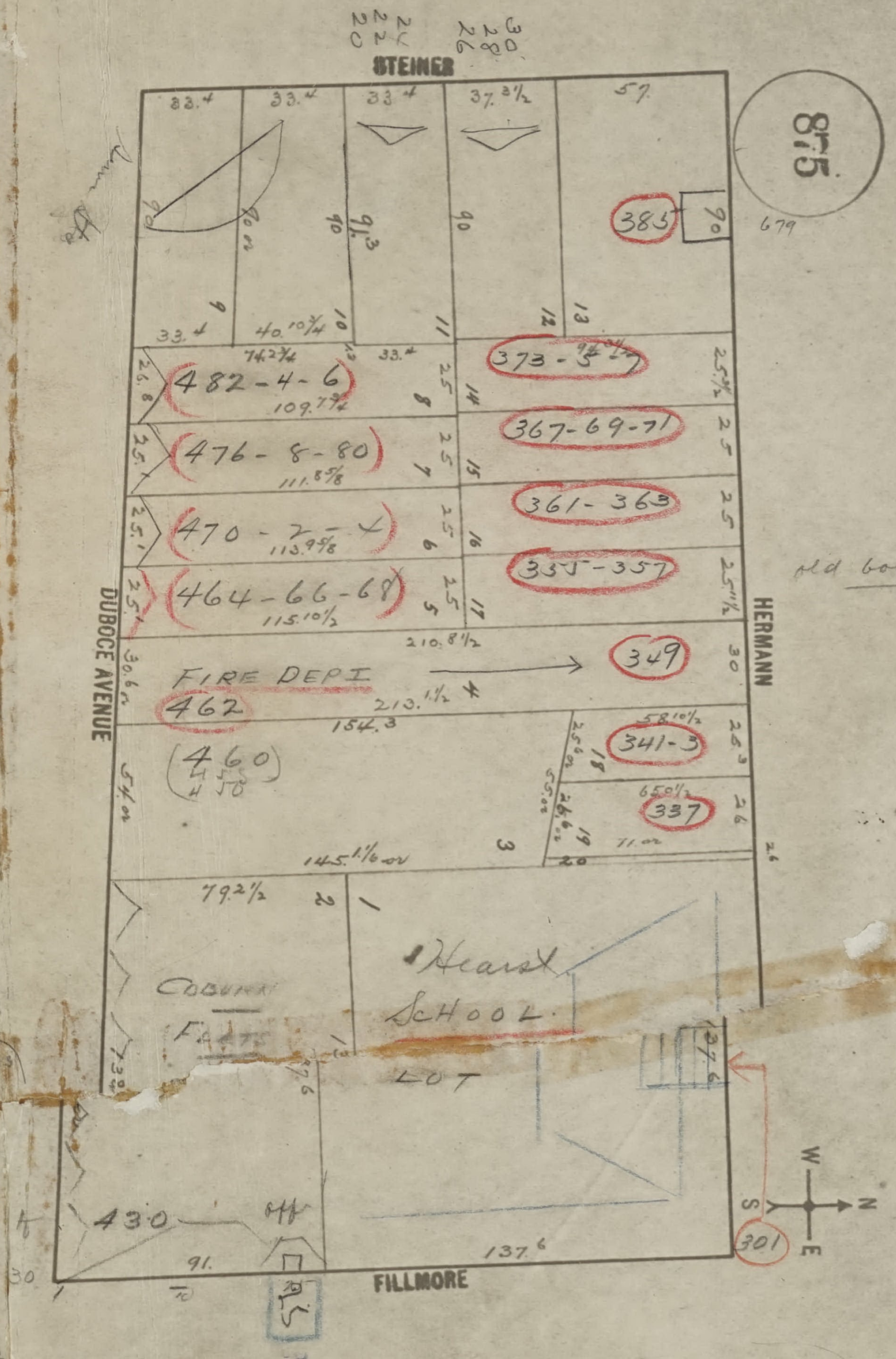
875
STEINER
DUBOCE AVENUE
HERMANN
FILLMORE
33.4
37.3½
57
385
90
679
482-4-6
109.7¾
476-8-80
111.5⅝
470-2-4
113.9⅝
464-66-68
115.10½
373-5-7
367-69-71
361-363
355-357
349
FIRE DEPT
462
210.8½
210.1½
154.3
460
341-3
337
145.1½
COBURN
FLATS
Hearst
SCHOOL
LOT
430
91.
137.6
301
W
N
S
E
old 600 Blk

SEE Pg 874.

NOV 14 1924

PRINTERS · LITHOGRAPHERS ·
A. CARLISLE & CO.
645 HARRISON ST.
· SAN FRANCISCO 7 ·
TO DUPLICATE THIS ORDER REFER TO
Nº 67-0557